METEOROLOGICAL OFFICE.

DAILY WEATHER REPORTS.

1ST JANUARY TO 30TH JUNE, 1906.

DAILY WEATHER REPORT.

January to June 1906.

517. 7.06.

Weller & Graham, Ltd Litho. London

NORMAL VALUES FOR PRESSURE, TEMPERATURE, RAINFALL, AND BRIGHT SUNSHINE.

FIRST QUARTER, JANUARY TO MARCH.

(Issued as a Supplement to the Daily Weather Report of January 1st.)

	STATIONS.	PRESSURE. 1871-1905.	AIR TEMPERATURE. 1871-1905.								RAINFALL. 1871-1905.		BRIGHT SUNSHINE. 1881-1905.	
			Means of				Absolute Extremes.							
							Maximum.		Minimum.					
		8 a.m. Observations (reduced to M.S. Level, but not to Lat. 45°).	Dry Bulb 8 a.m.	Wet Bulb 8 a.m.	Daily Maximum.	Daily Minimum.	Temp.	Year.	Temp.	Year.	Days with Rain.	Total Fall.	Average Duration.	Per Centage of Possible Duration.
		Inches.	°	°	°	°	°		°			Inches.	Hours.	%
JANUARY.	Sumburgh Head	29·691	39·6	38·2	42·6	35·4	52	1898	19	1881	26	3·97	—	—
	Stornoway	29·712	39·5	38·4	43·3	34·3	55	1890	11	1881	25	5·25	29·0	13
	Malin Head	29·813	40·9	39·5	44·9	37·7	[55]‡	[1898]‡	[23]‡	[1894]‡	[22]‡	[2·64]‡	—	—
	Blacksod Point	29·854	42·7	41·3	46·6	38·9	[56]‡	[1890]‡	[26]‡	[1891, 94]‡	[26]‡	[4·94]‡	—	—
	Valencia	29·920	44·4	42·7	49·0	40·1	56	1876, 78	20	1894	24	5·96	50·6	20
	Roche's Point	29·940	43·2	42·0	47·6	39·4	57	1889	20	1894	20	4·95	—	—
	Birr Castle	29·919	38·7	37·7	45·3	34·1	57	1880, 98	6	1881, 94	20	2·89	50·7	21
	Donaghadee	29·878	40·2	39·2	44·6	36·1	58	1898	14	1881	20	2·68	—	—
	Liverpool (Observatory)	29·944	38·5	36·9	43·4	35·1	58	1898	9	1881	17	2·14	—	—
	Holyhead	29·925	41·8	40·3	45·3	38·4	55	1873	20	1894	19	3·09	—	—
	Pembroke (St. Ann's Hd.)	29·959	42·7	41·2	45·6	39·5	53	1899	19	1881, 94	20	3·54	53·7	21
	Scilly (St. Mary's)	29·982	46·4	44·6	49·0	42·5	57	1899	25	1894	21	3·39	59·0	23
	Jersey (St. Aubin's)	30·043	42·1	40·5	46·2	38·5	57	1877, 99	12	1891	19	3·12	67·1	25
	Portland Bill	[30·062]§	[43·0]§	[41·5]§	[46·3]§	[39·6]§	[52]§	[1901, 03, 05]§	[24]§	[1901]§	[18]§	[2·31]§	—	—
	Dungeness	30·016	39·0	38·0	43·6	35·2	55	1878, 98	11	1893	17	1·85	—	—
	Wick	29·733	38·2	36·9	42·4	33·2	60	1898	— 4	1881	20	2·39	—	—
	Nairn	29·768	37·3	35·7	42·5	32·2	59	1887	5	1881, 95	17	1·90	—	—
	Aberdeen	29·809	37·2	35·4	42·2	33·2	59	1898	4	1881	18	2·18	50·2	22
	Leith	29·841	38·6	37·1	44·2	33·7	58	1898	9	1881	15	1·73	—	—
	North Shields	29·891	38·2	37·0	43·2	33·9	58	1880, 98	6	1881	15	1·60	—	—
	Spurn Head	29·934	37·8	36·8	41·9	34·6	[55]*	[1898]*	[13]*	[1881]*	14	1·30	—	—
	Yarmouth	29·979	37·6	36·6	41·5	33·6	57	1899	10	1881	17	1·62	—	—
	Clacton-on-Sea	[30·124]¶	[37·1]¶	[36·2]¶	[43·0]‖	[35·1]‖	[54]‖	[1901, 05]‖	[25]‖	[1905]‖	[13]‖	[0·98]‖	[73·5]‖	[29]‖
	Nottingham	29·980	36·3	35·2	42·4	32·5	58	1877	2	1881	19	1·85	[39·4]¶	[16]¶
	Bath	[30·078]‖	[39·2]‖	[37·8]‖	[46·3]‡	[35·1]‡	[57]†	[1883]†	[11]†	[1881]†	16	2·58	[47·5]§	[19]§
	Oxford	30·013	37·0	35·9	43·1	33·4	56	1877, 90	7	1881	16	1·94	48·2	19
	LONDON { Westminster	[30·281]**	[37·1]**	[35·7]**	[44·5]**	[33·2]**	[55]**	[1905]**	[23]**	[1905]**	[6]**	[1·15]**	19·1	8
	LONDON { Brixton	30·017	37·7	36·5	43·9	33·8	58	1876	9	1881	16	1·82	—	—
FEBRUARY.	Sumburgh Head	29·751	38·4	36·9	42·0	34·3	51	1887, 91	17	1895	21	2·88	—	—
	Stornoway	29·763	38·9	37·9	43·8	34·1	55	1891	12	1892	21	3·89	60·1	23
	Malin Head	29·829	41·0	39·6	45·3	38·1	[59]‡	[1891]‡	[20]‡	[1895]‡	[19]‡	[2·12]‡	—	—
	Blacksod Point	29·863	42·5	40·9	47·1	38·7	[61]‡	[1891]‡	[24]‡	[1902]‡	[21]‡	[3·56]‡	—	—
	Valencia	29·913	44·2	42·4	49·3	40·2	58	1891	22	1895	21	4·95	71·7	26
	Roche's Point	29·928	42·9	41·5	48·1	39·4	56	1877, 89, 96	25	1895, 1900, 02	17	4·08	—	—
	Birr Castle	29·910	38·9	37·7	46·7	34·9	59	1891	6	1895	17	2·14	65·3	24
	Donaghadee	29·885	40·1	39·1	45·6	36·4	57	1897, 1903	16	1895	17	2·25	—	—
	Liverpool (Observatory)	29·935	38·5	36·9	44·3	35·7	62	1878	12	1895	15	1·73	—	—
	Holyhead	29·918	41·2	39·8	45·3	38·2	59	1891	17	1895	16	2·42	—	—
	Pembroke (St. Ann's Hd.)	29·943	42·0	40·7	45·5	39·2	56	1903	23	1895	17	2·64	74·8	27
	Scilly (St. Mary's)	29·958	45·8	44·0	49·0	42·2	57	1896, 99	27	1895	18	2·66	86·0	31
	Jersey (St. Aubin's)	30·017	42·3	40·7	47·2	39·0	62	1891	18	1895	17	2·48	91·5	33
	Portland Bill	[29·912]§	[40·4]§	[39·2]§	[44·8]§	[37·5]§	[54]§	[1905]§	[25]§	[1900]§	[15]§	[2·17]§	—	—
	Dungeness	29·983	39·0	38·0	44·4	35·6	57	1897	11	1889	15	1·32	—	—
	Wick	29·780	37·5	36·3	42·9	32·8	59	1878	2	1895	18	2·09	—	—
	Nairn	29·801	36·6	35·0	43·5	31·9	64	1891	0	1895, 97	15	1·59	—	—
	Aberdeen	29·839	36·8	35·1	43·0	33·2	64	1897	6	1895	17	2·24	71·9	28
	Leith	29·859	38·2	36·7	45·5	33·8	59	1882	12	1895	13	1·46	—	—
	North Shields	29·894	38·2	36·9	44·0	34·3	60	1898, 99	7	1895	15	1·48	—	—
	Spurn Head	29·927	38·2	37·3	42·5	35·4	[61]*	[1899]*	[20]*	[1895]*	13	1·25	—	—
	Yarmouth	29·955	37·9	36·9	42·5	34·0	58	1872, 98	15	1895	15	1·53	—	—
	Clacton-on-Sea	[29·877]¶	[38·4]¶	[37·2]¶	[43·0]‖	[34·1]‖	[58]‖	[1903]‖	[20]‖	[1901]‖	[11]‖	[0·93]‖	[97·8]‖	[36]‖
	Nottingham	29·963	36·5	35·4	44·5	33·4	61	1899	2	1895	17	1·62	[50·4]¶	[19]¶
	Bath	[29·971]‖	[38·3]‖	[36·8]‖	[46·1]‡	[34·5]‡	[62]†	[1899]†	[16]†	[1902]†	13	2·18	[62·9]§	[23]§
	Oxford	29·989	37·3	36·2	45·1	34·3	64	1891	7	1895	14	1·70	66·4	24
	LONDON { Westminster	[30·178]**	[41·0]**	[39·1]**	[47·5]**	[38·2]**	[54]**	[1905]**	[32]**	[1905]**	[11]**	[0·70]**	33·6	12
	LONDON { Brixton	29·990	38·2	36·9	45·7	34·7	66	1899	10	1895	14	1·59	—	—
MARCH.	Sumburgh Head	29·712	38·6	37·1	42·9	34·3	57	1893	18	1879	23	2·96	—	—
	Stornoway	29·742	39·2	38·2	45·1	34·3	58	1872	13	1881	23	3·91	102·9	29
	Malin Head	29·806	41·1	39·5	46·3	38·3	[62]‡	[1894]‡	[26]‡	[1886]‡	[20]‡	[2·22]‡	—	—
	Blacksod Point	29·853	43·3	41·5	48·3	39·2	[64]‡	[1894, 99]‡	[26]‡	[1891, 1900]‡	[23]‡	[3·83]‡	—	—
	Valencia	29·905	44·6	42·5	50·7	40·0	66	1899	26	1899, 1901	20	4·24	126·4	35
	Roche's Point	29·909	43·4	41·6	49·6	39·5	61	1899	27	1890	15	3·07	—	—
	Birr Castle	29·895	39·9	38·5	49·6	34·9	66	1894	18	1891	17	2·39	110·9	30
	Donaghadee	29·853	40·8	39·6	47·5	36·9	65	1874	25	1892	18	2·01	—	—
	Liverpool (Observatory)	29·885	40·4	38·3	47·2	36·9	66	1871	21	1886	15	1·78	—	—
	Holyhead	29·881	42·2	40·6	47·2	38·8	67	1894	27	1881	17	2·41	—	—
	Pembroke (St. Ann's Hd.)	29·906	42·3	40·7	46·7	39·2	58	1872, 99	26	1888	17	2·28	131·3	36
	Scilly (St. Mary's)	29·924	46·1	44·1	49·8	42·3	59	1893	30	1883, 90, 91	18	2·29	141·1	39
	Jersey (St. Aubin's)	29·954	44·2	42·1	50·0	40·1	66	1871, 93, 94, 1903	21	1890	16	2·29	148·5	41
	Portland Bill	[29·875]§	[42·3]§	[41·0]§	[47·5]§	[39·1]§	[59]§	[1900]§	[27]§	[1901, 04]§	[17]§	[2·44]§	—	—
	Dungeness	29·917	41·0	39·6	46·9	36·8	60	1903	13	1890	14	1·38	—	—
	Wick	29·747	39·1	37·5	45·0	34·0	62	1894	10	1900	20	2·14	—	—
	Nairn	29·770	38·1	36·4	46·2	33·3	65	1884	6	1892	17	1·83	—	—
	Aberdeen	29·793	38·9	36·7	45·8	34·4	66	1889, 91, 92	10	1889	19	2·33	118·3	33
	Leith	29·818	39·7	37·8	48·1	34·7	68	1884	19	1879, 81, 89	15	1·54	—	—
	North Shields	29·843	39·4	37·8	46·6	35·0	64	1884, 93	15	1889	15	1·69	—	—
	Spurn Head	29·864	39·9	38·6	45·3	36·6	[62]*	[1890, 93, 1903]*	[24]*	[1886]*	15	1·28	—	—
	Yarmouth	29·889	40·2	38·7	45·5	35·5	64	1903	18	1892	16	1·64	—	—
	Clacton-on-Sea	[29·865]¶	[40·9]¶	[39·9]¶	[47·3]‖	[36·7]‖	[58]‖	[1902, 03]‖	[24]‖	[1901]‖	[15]‖	[1·47]‖	[134·0]‖	[37]‖
	Nottingham	29·905	38·6	37·1	48·7	34·4	70	1871	15	1883	18	1·53	[102·1]¶	[28]¶
	Bath	[29·832]‖	[42·1]‖	[40·2]‖	[49·8]‡	[36·0]‡	[68]†	[1871]†	[20]†	[1886]†	13	2·06	[94·6]§	[26]§
	Oxford	29·929	39·0	37·5	49·3	34·9	67	1884, 93	15	1891	13	1·49	113·2	31
	LONDON { Westminster	[29·734]**	[43·5]**	[41·8]**	[52·3]**	[39·2]**	[61]**	[1905]**	[28]**	[1905]**	[21]**	[3·27]**	68·8	19
	LONDON { Brixton	29·928	40·3	38·4	50·1	35·6	71	1871	15	1890	13	1·54	—	—

* Results for 25 years, 1881-1905.
† " 21 " 1871-1884 and 1899-1905.
‡ " 20 " 1886-1905.

‡ Results for 7 years, 1899-1905.
§ " 6 " 1900-1905.
‖ " 5 " 1901-1905.

¶ Results for 2 years, 1904-1905.
** " 1 year, 1905.

METEOROLOGICAL OFFICE,
63, Victoria Street, London, S.W.
JANUARY, 1906.

3000 Wt 20773 12/05 D & S 23 - 23112

DAILY WEATHER REPORT. APPENDIX I.

NORMAL VALUES FOR PRESSURE, TEMPERATURE, RAINFALL, AND BRIGHT SUNSHINE.

SECOND QUARTER, APRIL TO JUNE.

(Issued as a Supplement to the Daily Weather Report of April 1st.)

	STATIONS.	PRESSURE. 1871-1905. 8 a.m. Observations (reduced to M.S. Level, but not to Lat. 45°).	AIR TEMPERATURE. 1871-1905. Means of: Dry Bulb 8 a.m.	Wet Bulb 8 a.m.	Daily Maximum.	Daily Minimum.	Absolute Extremes. Maximum. Temp.	Maximum. Year.	Minimum. Temp.	Minimum. Year.	RAINFALL. 1871-1905. Days with Rain.	Total Fall.	BRIGHT SUNSHINE. 1881-1905. Average Duration.	Per Centage of Possible Duration.
		Inches.	°	°	°	°	°		°			Inches.	Hours.	%
APRIL.	Sumburgh Head	29·827	42·0	40·2	46·0	36·9	59	1901	21	1899	18	2·06	—	—
	Stornoway	29·820	43·5	42·1	49·2	37·2	67	1893	20	1881	18	2·68	150·1	37
	Malin Head	29·841	44·4	42·5	49·9	41·4	[67]‡	[1900]‡	[31]‡	[1892]‡	[18]‡	[1·86]‡	—	—
	Blacksod Point	29·861	46·6	44·5	51·9	42·5	[71]‡	[1893]‡	[29]‡	[1897]‡	[20]‡	[2·89]‡	—	—
	Valencia	29·881	48·3	45·7	53·9	43·0	70	1892	30	1879, 92, 97, 98	19	3·87	157·9	38
	Roche's Point	29·887	47·2	45·0	53·5	42·6	72	1893	30	1903	15	3·10	—	—
	Birr Castle	29·887	45·1	42·8	54·7	38·5	73	1893	21	1892	15	2·10	151·8	37
	Donaghadee	29·878	44·9	43·2	51·2	40·3	65	1900	29	1898	15	1·94	—	—
	Liverpool (Observatory)	29·892	45·3	42·3	52·8	40·4	75	1893	29	1881	14	1·57	—	—
	Holyhead	29·884	46·1	44·0	51·5	41·9	75	1874, 93	31	1881, 92	15	1·96	—	—
	Pembroke (St. Ann's Hd.)	29·885	45·7	44·0	50·6	42·3	70	1893	30	1879, 81	15	2·03	177·2	43
	Scilly (St. Mary's)	29·889	48·9	46·8	52·6	45·0	66	1893	32	1876	16	2·12	177·6	43
	Jersey (St. Aubin's)	29·917	49·0	46·2	54·7	43·9	84	1874	32	1871,76,92,1900,03	14	2·13	189·4	46
	Portland Bill	[29·933]§	[46·2]§	[44·4]§	[51·7]§	[42·3]§	[65]§	[1901, 04]§	[32]§	[1900]§	[15]§	[1·82]§	—	—
	Dungeness	29·895	46·6	44·3	51·7	41·2	69	1873	24	1903	13	1·38	—	—
	Wick	29·836	43·2	41·4	49·2	37·0	69	1875, 1900	20	1905	17	1·82	—	—
	Nairn	29·842	43·2	40·9	51·6	36·6	72	1875	21	1892	15	1·27	—	—
	Aberdeen	29·863	43·6	40·8	49·7	37·9	74	1900	23	1881, 92	17	2·09	154·9	37
	Leith	29·869	44·5	41·9	52·6	38·0	75	1875	23	1881	13	1·41	—	—
	North Shields	29·879	43·8	41·6	49·9	38·4	71	1892	24	1905	15	1·59	—	—
	Spurn Head	29·882	44·3	42·6	49·2	40·3	[67]*	[1885]*	[30]*	[1881,89,1903,05]*	13	1·28	—	—
	Yarmouth	29·891	44·9	43·0	49·5	40·0	72	1885	25	1878	15	1·64	—	—
	Clacton-on-Sea	[29·890]¶	[46·6]¶	[44·8]¶	[51·4]‖	[40·5]‖	[60]‖	[1904]‖	[29]‖	[1903]‖	[11]‖	[1·37]‖	[194·8]‖	[47]‖
	Nottingham	29·906	44·1	41·8	54·6	38·2	79	1876	23	1888	16	1·67	[136·0]¶	[33]¶
	Bath	[29·900]‖	[45·7]‖	[42·8]‖	[54·7]‡	[39·5]‡	[78]†	[1874]†	[27]†	[1900, 02, 03]†	13	2·11	[146·3]§	[36]§
	Oxford	29·915	44·6	42·3	55·2	38·9	80	1893	23	1892	14	1·62	150·9	37
	LONDON { Westminster	[29·861]**	[45·9]**	[43·2]**	[54·0]**	[41·8]**	[63]**	[1905]**	[33]**	[1905]**	[19]**	[1·55]**	113·6	28
	LONDON { Brixton	29·910	46·3	43·3	56·5	39·9	82	1893	27	1873,84,87,92,1900	13	1·65	—	—
MAY.	Sumburgh Head	29·901	45·9	43·9	50·1	40·3	63	1895	27	1877	17	1·85	—	—
	Stornoway	29·911	48·2	46·2	53·6	40·9	74	1904	27	1876, 77	18	2·45	192·6	38
	Malin Head	29·932	48·9	46·6	54·1	45·3	[70]‡	[1895]‡	[35]‡	[1886,91,97,1904]‡	[17]‡	[2·08]‡	—	—
	Blacksod Point	29·959	51·2	48·4	55·8	46·1	[75]‡	[1890]‡	[36]‡	[1894]‡	[18]‡	[2·69]‡	—	—
	Valencia	29·982	52·8	49·6	58·1	46·2	74	1884, 95, 97	34	1877, 85, 96	16	2·96	212·6	44
	Roche's Point	29·982	52·0	49·2	58·4	46·4	73	1896	36	1879, 96	14	2·52	—	—
	Birr Castle	29·978	50·9	47·9	59·8	42·7	77	1881, 95	28	1874, 77	15	2·19	187·5	39
	Donaghadee	29·967	49·7	47·5	56·0	44·4	70	1896	30	1873	15	2·21	—	—
	Liverpool (Observatory)	29·978	50·8	46·9	58·0	45·0	80	1895	30	1883	14	1·86	—	—
	Holyhead	29·975	50·7	48·2	56·0	45·9	74	1895	37	1894, 1903	13	1·82	—	—
	Pembroke (St. Ann's Hd.)	29·978	50·2	48·1	55·2	46·1	72	1890	34	1879	13	1·83	222·9	46
	Scilly (St. Mary's)	29·985	52·7	50·3	56·6	48·3	67	1896	38	1883	13	1·61	237·9	50
	Jersey (St. Aubin's)	30·002	53·8	50·4	59·8	47·5	79	1875	33	1871	12	1·91	249·8	53
	Portland Bill	[30·015]§	[50·7]§	[48·7]§	[56·7]§	[45·8]§	[70]§	[1903]§	[36]§	[1900, 02]§	[12]§	[1·51]§	—	—
	Dungeness	29·977	52·3	49·4	57·3	46·1	76	1892	30	1892, 1902	12	1·23	—	—
	Wick	29·922	48·0	45·7	53·8	40·7	71	1891	24	1876	17	1·87	—	—
	Nairn	29·928	48·7	45·8	56·6	41·3	78	1888	26	1894	15	1·67	—	—
	Aberdeen	29·942	48·9	45·3	54·7	41·8	75	1902	29	1884, 91	16	2·14	189·3	37
	Leith	29·950	50·2	46·7	57·8	42·4	81	1881	27	1883	14	1·67	—	—
	North Shields	29·959	48·9	46·0	54·5	42·6	72	1896, 1905	29	1871, 91	14	1·71	—	—
	Spurn Head	29·965	49·4	47·3	54·5	45·0	[75]*	[1883]*	[34]*	[1891]*	13	1·58	—	—
	Yarmouth	29·969	50·5	47·9	55·2	44·8	76	1875	32	1891, 92	14	1·78	—	—
	Clacton-on-Sea	[30·034]¶	[52·3]¶	[49·3]¶	[56·3]‖	[44·9]‖	[72]‖	[1903]‖	[31]‖	[1902]‖	[11]‖	[1·66]‖	[236·7]‖	[49]‖
	Nottingham	29·987	50·6	47·3	60·4	42·5	82	1895	25	1879	15	1·92	[160·9]¶	[33]¶
	Bath	[30·019]‖	[51·4]‖	[47·8]‖	[60·8]‡	[43·4]‡	[79]†	[1884]†	[29]†	[1902]†	13	2·03	[202·2]§	[42]§
	Oxford	29·996	50·6	47·4	60·9	43·5	83	1895	28	1877	13	1·82	195·2	41
	LONDON { Westminster	[30·116]**	[52·6]**	[47·5]**	[63·0]**	[45·2]**	[79]**	[1905]**	[37]**	[1905]**	[9]**	[1·10]**	167·1	35
	LONDON { Brixton	29·992	52·5	48·4	62·6	44·6	86	1880	29	1877, 86, 92	12	1·69	—	—
JUNE.	Sumburgh Head	29·911	50·3	48·6	54·3	45·1	70	1891	33	1888	14	1·85	—	—
	Stornoway	29·907	53·3	51·2	58·6	46·1	76	1893, 1902, 05	31	1888	16	2·44	185·3	35
	Malin Head	29·937	53·8	51·5	59·0	50·5	[78]‡	[1905]‡	[40]‡	[1902]‡	[15]‡	[2·09]‡	—	—
	Blacksod Point	29·957	56·3	53·3	60·8	51·3	[82]‡	[1887]‡	[40]‡	[1894]‡	[16]‡	[2·63]‡	—	—
	Valencia	29·984	57·4	54·4	62·5	51·2	81	1887, 1902	38	1903	17	3·59	192·9	40
	Roche's Point	29·987	57·1	54·0	63·7	51·5	80	1876, 87	41	1881	13	3·20	—	—
	Birr Castle	29·983	56·3	53·1	65·0	48·7	85	1887	32	1881	15	2·47	168·7	34
	Donaghadee	29·967	54·9	52·7	61·3	49·5	77	1887	36	1880	15	2·28	—	—
	Liverpool (Observatory)	29·981	57·0	52·8	64·0	51·1	85	1878, 93	38	1872	13	2·17	—	—
	Holyhead	29·980	56·1	53·6	61·6	51·2	83	1878	42	1882	14	2·19	—	—
	Pembroke (St. Ann's Hd.)	29·986	55·5	53·5	60·5	51·7	79	1893	38	1888	13	2·06	225·7	46
	Scilly (St. Mary's)	29·997	57·5	55·2	61·7	53·3	75	1893	41	1888	14	1·87	244·1	51
	Jersey (St. Aubin's)	30·021	59·0	55·8	65·0	53·0	87	1872	39	1890	12	2·06	241·7	50
	Portland Bill	[30·004]§	[55·3]§	[53·5]§	[60·8]§	[51·0]§	[78]§	[1903]§	[43]§	[1903]§	[12]§	[1·74]§	—	—
	Dungeness	29·989	58·2	55·2	63·1	52·2	77	1878	37	1890, 91, 92, 93	11	1·53	—	—
	Wick	29·927	53·1	50·7	58·8	45·6	79	1878	30	1881, 1903	14	1·81	—	—
	Nairn	29·928	54·5	51·2	62·4	47·0	86	1876	30	1888, 1903	14	1·86	—	—
	Aberdeen	29·945	54·6	50·7	60·6	47·2	80	1881, 87	30	1888	15	1·85	186·9	36
	Leith	29·953	55·9	52·3	63·6	48·1	86	1887	34	1886	13	1·92	—	—
	North Shields	29·964	54·8	51·8	60·6	48·5	80	1897	37	1881, 86, 95, 98	12	1·84	—	—
	Spurn Head	29·974	55·5	53·1	60·7	51·2	[80]*	[1885]*	[34]*	[1881]*	12	1·53	—	—
	Yarmouth	29·981	57·0	54·0	62·0	51·2	81	1877, 88	37	1898	12	1·90	—	—
	Clacton-on-Sea	[29·998]¶	[58·4]¶	[55·0]¶	[63·1]‖	[50·5]‖	[78]‖	[1903]‖	[38]‖	[1902]‖	[12]‖	[2·22]‖	[237·2]‖	[48]‖
	Nottingham	29·994	57·5	53·7	67·7	48·8	89	1878	34	1894	14	2·17	[197·1]¶	[40]¶
	Bath	[30·006]‖	[56·8]‖	[52·9]‖	[66·7]‡	[49·7]‡	[87]†	[1878]†	[37]†	[1872, 1903]†	10	2·32	[185·6]§	[38]§
	Oxford	30·000	57·0	53·4	67·2	50·0	86	1876, 93	35	1892, 93	12	2·28	193·2	39
	LONDON { Westminster	[29·947]**	[58·7]**	[55·2]**	[67·6]**	[53·4]**	[79]**	[1905]**	[47]**	[1905]**	[17]**	[4·61]**	167·3	34
	LONDON { Brixton	30·002	58·9	54·6	69·3	50·8	91	1878	35	1880	12	2·21	—	—

* Results for 25 years, 1881-1905.
† " 21 " 1871-1884 and 1899-1905.
‡ " 20 " 1886-1905.

‡ Results for 7 years, 1899-1905.
§ " 6 " 1900-1905.
‖ " 5 " 1901-1905.

¶ Results for 2 years, 1904-1905.
** " 1 year, 1905.

METEOROLOGICAL OFFICE,
63, Victoria Street, London, S.W.
APRIL, 1906.

3000 Wt 20773 3/06 D & S 23 23113

DAILY WEATHER REPORT.

Friday, **Meteorological Office, London.** 1st June, 1906.

	STATIONS.	YESTERDAY EVENING. (See note on last page.) Barom. At 32° Fahr. and M.S.L.	Temp. Dry Bulb.	Wind. Direc.	Wind. Force (0 to 12.)	Weather.	THIS MORNING. (See note on last page.) Barometer. At 32° Fahr. and M.S.L.	Barometer. Change since Yesterday.	Temperature. Dry Bulb.	Temperature. Wet Bulb.	Temperature. Change since Yesterday.	Wind. Direc.	Wind. Force (0 to 12.)	Weather.	Sea (0 to 9.)	PAST 24 HOURS. Temp. Max.	Temp. Min.	Weather.	Sunshine.	Rainfall.
		Ins.	°				Ins.	Ins.	°	°	°					°	°		Hours.	Ins.
SCANDINAVIA.	Haparanda... ...	29.83	59	E	2	0	29.80	-.09	58	49	-1	E	2	b	*	73	54	*	*	—
	Hernösand	29.68	50	Z	0	0	29.56	-.19	51	49	+1	E	2	0	*	68	45	*	*	0.04
	Stockholm	29.55	49	E	2	0	29.44	-.14	47	46	-1	E	2	0	*	57	45	*	*	0.04
	Wisby...	29.53	49	Z	0	b	29.37	-.19	52	49	+2	SSE	4	0	*	54	43	*	*	—
	Karlstad	29.52	52	SW	2	c	29.38	-.23	54	51	+5	ENE	4	c	*	*	*	c,†	*	0.08
	Færder (X'iania Fjord)	29.51	54	S	1	0	29.36	-.26	53	50	+2	ENE	2	0	2	55	51	*	*	—
	Bodö	29.80	59	E	1	b	29.80	-.03	60	51	+5	E	2	b	1	63	52	*	*	—
	Christiansund ...	29.55	45	WSW	2	f	29.47	-.14	59	52	+1	ESE	5	bc	3	59	45	*	*	—
	Skudesnaes ...	29.47	49	S	6	0	29.38	-.25	50	48	+2	SSE	2	0	4	52	46	0	*	0.24
BRITISH ISLANDS.	Sumburgh Head	29.40	46	ENE	1	0	29.42	-.07	47	46	+2	NE	3	0	3	49	44	0	*	0.09
	Stornoway	29.40	53	SW	4	0	29.53	+.09	49	46	0	NNE	4	c	4	56	43	c,0	6.1	0.09
	Malin Head ...	29.48	49	W	6	cm	29.41	-.16	47	45	-2	N	5	cg	5	57	43	b,cm	*	0.48
	Blacksod Pt. ...	29.63	50	W	6	bcp	29.61	-.08	50	47	-2	NNW	6	c	5	54	47	bcp	*	0.21
	Valencia	29.82	52	WSW	5	om	29.76	-.08	51	47	+1	W	6	0	6	55	49	op,om	1.0	0.03
	Roche's Point ...	29.80	56	NW	4	c	29.68	-.15	51	47	0	WNW	5	bc	3	58	47	c	*	0.02
	Birr Castle ...	29.72	51	WSW	4	0	29.54	-.21	51	48	+1	W	5	†	*	58	40	op	0.0	0.07
	Donaghadee ...	29.59	56	WNW	2	bc	29.37	-.30	47	45	-4	W	3	c	2	59	44	bcm,c	*	0.02
	Liverpool Obsy...	29.65	56	W	4	b	29.45	-.24	50	45	0	WSW	4	0	3	57	46	p,b	*	0.02
	Holyhead	29.68	53	W	3	cp	29.46	-.25	49	47	-1	WSW	3	†	3	58	46	b,cp	*	0.04
	Pembroke (St. Ann's Hd.)	29.76	50	WNW	5	bc	29.60	-.18	49	47	0	W	7	bc	5	52	46	c,bc	4.9	0.02
	Scilly (St. Mary's) ...	29.89	53	WNW	4	0	29.76	-.07	52	49	-1	WNW	5	c	3	58	50	c,0	3.0	—
	Jersey (St. Aubins) ...	29.86	53	W	5	0	29.78	-.04	53	51	-4	WSW	5	0	4	59	51	cgmp,g	3.3	0.0
	Portland Bill ...	29.77	53	W	4	0	29.64	-.14	52	48	+1	WSW	6	cg	5	56	49	c,0	*	—
	Dungeness	29.67	55	SW	4	0	29.60	-.14	52	50	-4	WSW	6	†	5	59	?52	0	0.1	0.01
	Wick	29.42	49	N	2	0	29.41	-.05	47	46	-3	N	2	†	2	56	39	—	*	0.38
	Nairn	29.41	50	W	1	c	29.45	-.04	50	47	-2	NW	1	bc	1	59	40	—	*	0.12
	Aberdeen	29.43	48	ESE	1	c	29.42	-.08	50	47	-5	NNW	2	c	2	59	43	c,b†,bc,c	4.7	0.29
	Leith	29.49	52	W	3	c	29.41	-.15	51	48	-6	WNW	2	0	*	57	45	cp	*	0.05
	North Shields ...	29.53	56	W	3	c	29.41	-.17	51	47	-7	SW	2	c	2	62	47	cp,†	*	0.03
	Spurn Head ..	29.58	57	WNW	5	c	29.45	-.19	49	49	-7	W	3	cp	3	58	47	—	*	0.02
	Yarmouth	29.60	59	NW	4	c	29.49	-.20	53	47	-6	W	4	†	3	64	47	c	*	—
	Clacton-on-Sea ...	29.64	61	WNW	4	bc	29.56	-.16	51	47	-8	WSW	4	c	3	63	47	cm,bc,c	1.0	—
	Nottingham ...	29.64	58	WNW	4	b	29.49	-.18	50	47	-6	W	2	cp	*	64	46	c,b	5.3	0.01
	Bath	29.75	63	NNW	5	b	29.60	-.16	52	47	-2	W	4	c	*	64	46	—	1.8	0.19
	Oxford	29.72	53	W	2	bc	29.57	-.16	50	46	-5	WSW	3	0	*	61	46	op,c,bc,0	*	—
	London (St. James' Park)	29.67	59	WNW	4	0	29.58	-.15	52	49	-5	W	4	op	*	62	46		0.2	—
GERMANY, &c.	The Scaw (Skagen)	29.49	54	Z	0	c	29.34	-.27	51	50	-3	Z	0	†	0	57	50	*	*	0.20
	Fanö	29.45	51	SE	2	†	29.38	-.33	51	48	0	NW	6	c	*	57	48	*	*	0.12
	Cuxhaven	29.58	57	N	1	†	29.48	-.28	54	51	+1	W	5	b	*	59	50	b b†,b	*	0.24
	The Helder ...	29.58	54	WNW	2	c	29.55	-.20	52	50	-5	WSW	2	c	2	59	50	*	*	—
	Brussels	*	*	*	*	*	29.66	-.13	51	49	-9	SW	4	0	*	75	48	*	*	—
	Berlin	29.59	62	Z	0	b	29.47	-.31	55	51	-1	W	5	c	*	66	54	*	*	0.24
	Frankfurt	29.59	63	SW	1	0	29.67	-.21	58	53	-1	SW	4	0	*	77	55	*	*	0.20
	Munich	29.63	69	SW	1	bc	29.78	-.14	54	52	-3	SW	4	†	*	75	54	*	*	0.55
FRANCE.	C. Gris Nez ...	29.69	53	SW	4	0	29.66	?	50	48	-8	W	5	0	4	62	?47	*	*	—
	Brest	29.92	53	NW	4	0	29.84	-.02	52	50	+2	WNW	5	0	4	68	50	*	*	—
	Lorient	29.69	61	WNW	5	c	29.86	+.06	54	52	-9	NW	4	0	4	66	52	*	*	—
	Rochefort	29.87	60	W	4	b	29.89	+.07	60	58	-8	?	3	c	*	?77	?	b	*	—
	Biarritz	29.97	74	Z	0	b	30.01	+.03	60	60	-13	WSW	4	m	2	81	57	*	*	—
	Paris	29.77	64	NW	3	0	29.83	+.01	51	48	-14	WSW	3	0	*	85	?51	*	*	—
	Belfort...	29.60	82	W	7	m	29.79	-.04	54	52	-11	W	4	†	*	84	54	*	*	—
	Lyons	29.75	86	W	2	b	29.82	-.11	67	62	-1	NW	1	0	*	94	64	*	*	—
	Nice	29.88	62	S	1	f	29.84	-.11	63	62	+1	Z	0	f	0	75	59	*	*	—
	Perpignan	29.87	79	Z	0	bc	29.82	-.07	75	66	0	E	2	b	*	89	64	*	*	
SPAIN, &c.	Corunna																	*	*	
	Lisbon	30.01	66	WSW	3	b	30.02	+.12	68	61	-5	S	3	c	*	77	61	*	*	—
	Azores (P. Delgada)...																	*	*	
	,, (Horta) ...	30.09	62	NNE	4	0	30.00	-.15	61	60	+1	NNE	4	†	3	66	60	*	*	0.32

NOTES:—(a) *At the British and Irish Stations the readings of the barometer are not corrected for the difference in Gravity between the position of the Station and Latitude 45°. The approximate correction is:—For stations North of Malin Head and North Shields + '03 in., but for Sumburgh Head + '04 in.; for stations South of Malin Head and North Shields + '02 in., but for Scilly and Jersey + '01 in.*

(b) *The Sunshine for London given in this Table is recorded on the Tower of the Wesleyan Training College, Westminster; the Sunshine entered to Dungeness is recorded at Littlestone-on-Sea.*

* *Observations for this column not generally received.*

† *Observations received too late for insertion in Charts on next page.*

WEATHER CHARTS

FOR Friday, 1st JUNE, 1906

I. BAROMETER, WIND AND SEA. *This Morning.*

BAROMETER.—Isobars are drawn for each tenth of an inch.

WIND.—Arrows show Directions and Force, flying with the wind.

Force above 10 — *Force 5 to 7* — Calm ⊙

Force 8 to 10 — *Force 1 to 4*

SEA.—Rough — *High*

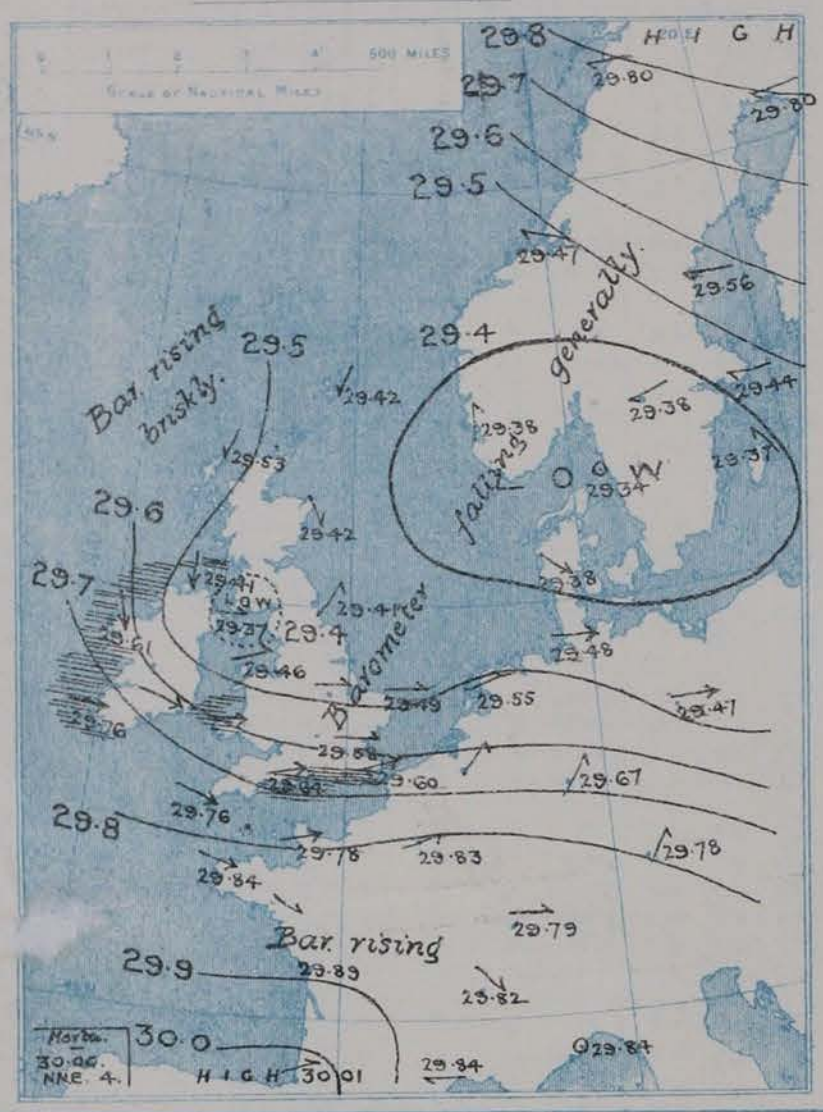

II. TEMPERATURE AND WEATHER. *This Morning.*

TEMPERATURE.—Isotherms are drawn for each 10°

WEATHER.—Shown by Letters of the Beaufort Scale *(See P. 4.)*

RAINFALL.—A dotted line separates areas where rain has fallen from those without rain. The fall in past 24 hours when exceeding half an inch is shown thus · 0·6

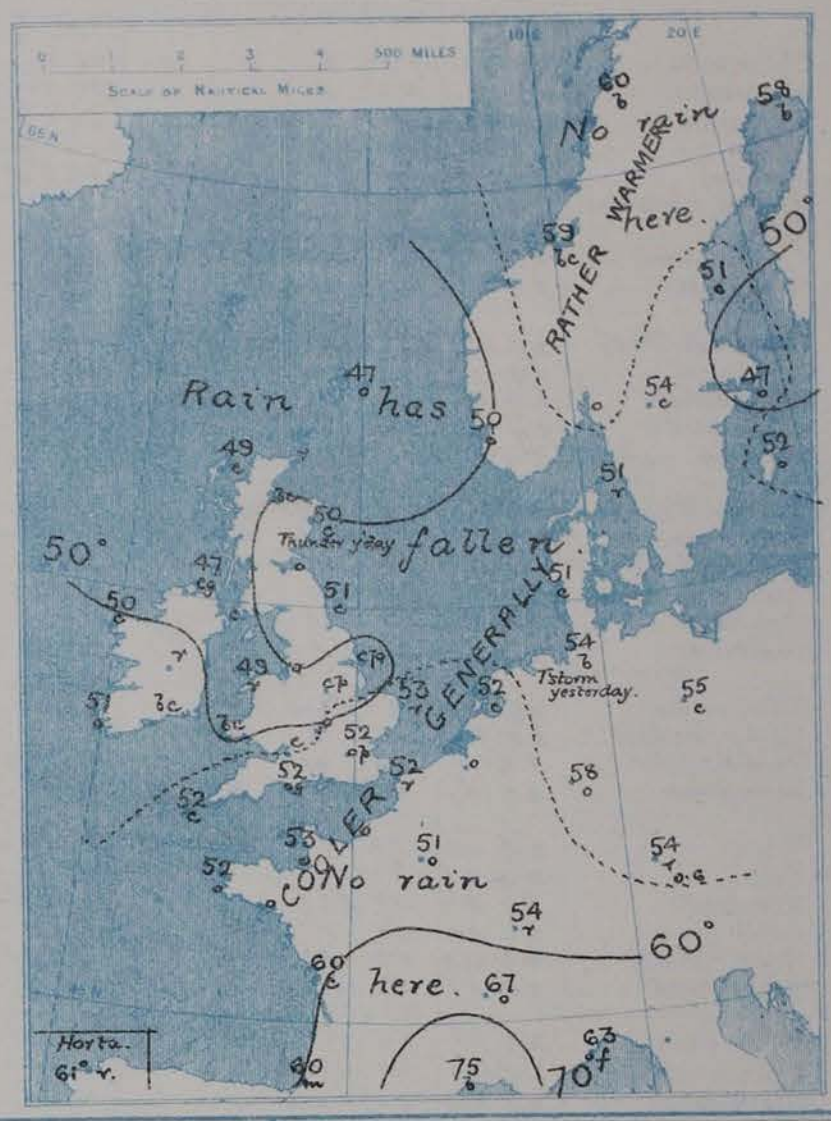

III. BAROMETER AND WIND

Yesterday morning.

IV. RAINFALL IN 1906.

Total Amount recorded in various districts of the United Kingdom in the 21 weeks ended Saturday 26th MAY, with the percentage of the average amount for the corresponding period.

V. *Averages of* DAILY TEMPERATURE *at 8 A.M. for the monthly period*

MAY – JUNE.

(Derived chiefly from Observations extending over the 35 years 1871–1905).

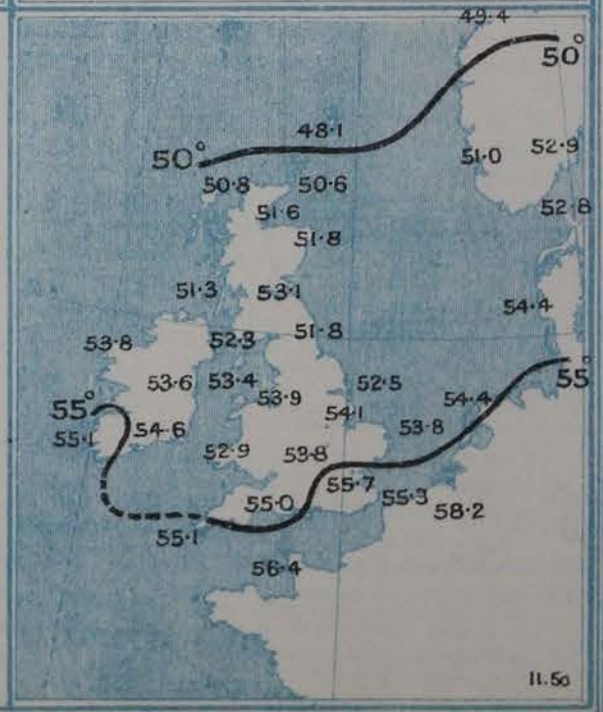

11.50

GENERAL SITUATION AT 8 A.M.

PRESSURE

The depression noticed yesterday over the north of Scotland has increased considerably in size, and has travelled eastwards. Its central area now covers Denmark, the south of Scandinavia and a considerable portion of the North Sea, in which regions the barometer is below 29·4 ins.; on our extreme north-west coasts a brisk rise of the barometer has commenced in the rear of the disturbance. The highest pressures, 30·0 ins. and upwards, are found over Spain, but the barometer is somewhat high, 29·8 ins. and upwards, over the north of Scandinavia.

WIND

The wind shows a complete circulation round the low pressure system, being Easterly in Scandinavia, North Easterly in the north of Scotland, Northerly in the north of Ireland and Westerly or South Westerly over the greater part of England, France, Germany and the Netherlands. On all the more exposed parts of our own western and southern coasts it is strong in force.

TEMPERATURE

Temperature has fallen generally, and is now rather below the average in most places. In our Islands it is very uniform, the readings ranging from 53° at Yarmouth and Jersey to 47° at several of the northern stations in Ireland and Scotland. At Bodö the thermometer stands at 60°, and at Christiansund at 59°. In the south of France the readings are above 65°, the value at Perpignan being as high as 75°.

WEATHER AND SEA

The weather is in a cloudy, changeable state over Western Europe. Showers are falling in many parts of the United Kingdom, and rain is also reported at the Skaw, Munich and Belfort. The sea is rough at Valencia (Ireland) and rather rough on many other parts of our western and southern coasts.

During yesterday the thermometer rose to 60° and upwards at most of the English stations, and to 65° at Lowestoft. At Paris it touched 85°, at Perpignan 89°, and at Lyons 94°. The amount of bright sunshine registered in these Islands was generally small, but more than 8 hours were recorded in some parts of Lancashire and North Wales. Rain has fallen in most parts of North-western Europe; a thunderstorm occurred yesterday at Cuxhaven, and thunder only at Aberdeen.

PROBABLE CHANGES IN SYSTEM NOW PREVALENT

The brisk increase of pressure which has commenced on our extreme north-west coasts will probably lead to the formation of a rather steep gradient for North-Westerly winds, and on our western coasts a slight gale is anticipated. Freshening winds are probable in other parts of the Kingdom, and the weather is likely to remain cool, showery and gusty.

FORECASTS*

For the 24 hours ending at NOON on 2nd. June, 1906.

DISTRICTS.	FORECASTS.
0 SCOTLAND NORTH 1 SCOTLAND EAST	N^ly. winds, freshening; cool, gusty, some showers.
2 ENGLAND N.E. 3 ENGLAND EAST 4 MIDLAND COUNTIES	W^ly. to N.W.^ly winds, freshening; cool, gusty, some showers, thunder locally.
5 ENGLAND SOUTH	W^ly to N.W.^ly winds, strong; cool, gusty, some showers, thunder locally.
6 SCOTLAND WEST	Same as Nos. 0 and 1.
↑7 ENGLAND N.W. ↑8 ENGLAND S.W.	N.W^ly. to W^ly. winds, strong, a gale in places; squally, showery.
↑9 IRELAND NORTH	N^ly. winds, strong to a gale; squally, showery.
↑10 IRELAND SOUTH	Same as Nos. 7 and 8.
WARNINGS	At 9.40 a.m. to districts 7, 9, 10, and part of 8, "HOIST NORTH CONE".

Note.—The **South Cone**, *point downwards* (▼), means that gales, or strong winds, are probable, at first from the Southward (from S.E. round by S. to N.W.). Should it appear likely that a gale beginning from between W. and N.W. is likely to veer towards N. or N.E., the *North* Cone is hoisted in preference to the *South* Cone.

The **North Cone**, *point upwards* (▲), means that gales, or strong winds, are probable, at first from the Northward (from N.W. round by N. to S.E.). Should it appear likely that a gale beginning from between E. and S.E. is likely to veer towards S. or S.W., the *South* Cone is hoisted in preference to the *North* Cone.

* *For terms for transmission of Forecasts by Telegraph, see next page.*

3588-532

DAILY WEATHER REPORT. 1st JUNE, 1906

TEMPERATURE, WEATHER, SUNSHINE, AND RAINFALL FOR YESTERDAY.

STATIONS.	Temperature F. Max.	Temperature F. Min.	Weather.	Sunshine Hrs.	Rainfall. Ins.	STATIONS.	Temperature F. Max.	Temperature F. Min.	Weather.	Sunshine. Hrs.	Rainfall. Ins.
Strathpeffer, to 6 p.m. ...	57	42	*	4·0	—	†Brighton	61	50	*	0·0	—
Blackpool, to 9 p.m. ...	55	50	c, cu, o	8·2	0·05	†Eastbourne, to 6 p.m. ...	59	50	o, b, o	0·5	—
Southport, to 9 p.m.... ...	57	50	o, r, c	9·4	0·11	†Hastings	*	*	*	0·2	*
†Rhyl, to 6 p.m.	57	50	o, c, b	9·0	—	†Folkestone, to 6 p.m. ...	62	49	o	0·0	—
Llandudno, to 6 p.m. ...				6·2		Broadstairs, to 6 p.m. ...	*	*	*	0·3	*
Bettws-y-Coed, to 6 p.m.	61	50	c, bc, b	5·5	0·11	Margate, to 6 p.m. ...	62	53	o	0·2	0·05
Towyn, to 6 p.m.	57	51	r, c, b, bc	8·1	0·01	Lowestoft, to 6 p.m. ...	65	50	cp, o, c	0·6	—
Aberystwyth, to 6 p.m. ...	54	48	o, c	6·3	—	†Skegness	64	49	bc, c	6·6	—
Plymouth, to 9 p.m. ...	59	50	o, bc	1·6	—	Scarborough, to 6 p.m. ...	63	51	*	5·7	—
Torquay, to 6 p.m.	62	51	*	0·8	—	†Harrogate, to 6 p.m. ...	58	50	cp, c, b	6·6	0·03
Bournemouth, to 6 p.m. ...	62	49	*	0·4	—	Darwen, to 9 p.m.	56	47	or, bc, cm	7·0	0·15
Bognor, to 6 p.m.	*	*	o	0·3	*	Manchester, to 9 p.m. ...	57	51	c, b, bc	7·5	0·01
†Worthing	60	55	*	0·0	—	Birmingham, to 9 p.m. ...	59	49	c	3·0	—

† At this station the amount of Bright Sunshine given is for the whole day, ending with sunset.

TEMPERATURE, WEATHER, and RAINFALL at additional FOREIGN STATIONS, mainly for the 24 hours ended at 8 a.m. yesterday.

STATIONS. 31st May, 1906.	Temperature F. Max.	Temperature F. Min.	Weather.	Rain. Ins.	STATIONS.	Temperature F. Max.	Temperature F. Min.	Weather.	Rain. Ins
					31st May, 1906.				
Flushing	59	54	c, o	0·08	Rome	81	59	b, bc	—
Aix-la-Chapelle...	64	52	c, bc	0·32	Naples	72	62	b, f	—
Copenhagen	55	48	o, o	0·08	Malta	82	62	b	—
Oxö (Christiansand)... ...	57	46	c, b	0·12	30th May, 1906.	1 p.m.		1 p.m.	Measured 7 a.m.
St. Petersburg	?	52	o, o	—	Geneva	82	*	b	—
Vienna	73	54	c, r	—	Berne	79	*	b	—
Buda-Pesth	77	55	b, b	0·04	Lucerne	82	*	b	—
Hermanstadt	63	52	r, o	0·43	Coire...	79	*	o	—
Trieste	75	66	b, o	—	St. Gotthard	54	*	b	—
Florence	82	59	b, b	—	Lugano	84	*	b	—

EXPLANATION OF THE COLUMNS GIVEN ON PAGE 1.

WEATHER.—*Beaufort Scale* is b. blue sky; c. detached clouds; d. drizzling rain; f. fog; g. dark, gloomy; h. hail; l. lightning; m. misty (hazy); o. overcast; p. passing showers; q. squally; r. rain; s. snow; t. thunder; u. ugly, threatening; v. visibility, unusual transparency; w. dew.

* AN ASTERISK is inserted in all places for which information is not usually received.

TABLE SHOWING THE LOCAL STANDARD TIMES AND THE CORRESPONDING GREENWICH TIMES OF THE OBSERVATIONS RECORDED ON PAGE 1.

COUNTRIES, &c.	Hours of Morning Observations by Local Standard Time.	Corresponding Greenwich Times.	Hours of Evening Observations by Local Standard.	Corresponding Greenwich Times.
British Isles	8 a.m. (West European)	8 a.m.	6 p.m.* (W.E.T.)	6 p.m.*
Holland	7 a.m. (,, ,,)	7 a.m.	7 p.m. (W.E.T.)	7 p.m.
Germany, Denmark, Norway, Sweden	8 a.m. (Mid-European)	7 a.m.	8 p.m. (M.E.T.)	7 p.m.
Belgium	7 a.m. (West European)	7 a.m.	Not published	—
France	7 a.m. (Paris)	6.51 a.m.	6 p.m. (Paris)	5.51 p.m.
Spain	8 a.m. (West European)	8 a.m.	6 p.m. (W.E.T.)	6 p.m.
Portugal	8 a.m. (Lisbon)	8.36 a.m.	3.23 p.m. (Lisbon)	4 p.m.
Azores { Ponta Delgada ...	6 a.m. (Local)	7.43 a.m.	9 p.m. (Local)	10.43 p.m.
Azores { Horta	6 a.m. (Local)	7.55 a.m.	9 p.m. (Local)	10.55 p.m.

TABLE SHOWING THE GREENWICH TIMES OF SUNRISE, NOON, AND SUNSET, FOR STATIONS IN THE UNITED KINGDOM, TO-DAY.

1st June, 1906.	Sunrise G.M.T.	Noon G.M.T.	Sunset G.M.T.
Yarmouth	3·38	11·51	8·4
Greenwich	3·51	11·58	8·5
Wick	3·17	12·10	9·2
Valencia	4·29	12·39	8·48

TERMS OF SUBSCRIPTION for the Daily Weather Report forwarded by Book Post, £1 per annum *payable quarterly in advance.*

Single Copies (price 1d.) may be obtained after 8 p.m. on the day of issue at the Meteorological Office, and at the Bookstalls of the following terminus Railway Stations:—Victoria, Charing Cross, King's Cross, St. Pancras, Euston.

FORECASTS OF WEATHER for one day in advance are drawn up at 11 a.m., and between 7 and 8 p.m. The latest forecast can be had by Reply Telegram, on paying at any Post Office in the United Kingdom **Sixpence in addition to the cost of the inquiry and reply Telegram.** Information as to the Terms on which Forecasts can be sent daily, for a long or short period, may be obtained on application.

METEOROLOGICAL OFFICE, 63, VICTORIA STREET, S.W.
(Telegraphic Address: WEATHER, LONDON.)

W. N. SHAW (*Director*).

* At Oxford the observations are taken at 8 p.m.

DAILY WEATHER REPORT.

Saturday, **Meteorological Office, London.** 2nd June, 1906.

	STATIONS.	YESTERDAY EVENING. (See note on last page.) Barom. At 32° Fahr. and M.S.L.	Temp. Dry Bulb.	Wind. Direc.	Wind. Force (0 to 12.)	Weather.	THIS MORNING. (See note on last page.) Barometer. At 32° Fahr. and M.S.L.	Change since Yesterday.	Temperature. Dry Bulb.	Wet Bulb.	Change since Yesterday.	Wind. Direc.	Wind. Force (0 to 12.)	Weather.	Sea (0 to 9.)	PAST 24 HOURS. Temp. Max.	Temp. Min.	Weather.	Sunshine.	Rainfall.
		Ins.	°				Ins.	Ins.	°	°	°					°	°		Hours.	Ins.
SCANDINAVIA.	Haparanda	29.73	55	E	4	c	29.58	-.22	55	50	-3	NNE	6	c		64	48			—
	Hernösand	29.58	49	NE	2	b	29.47	-.09	50	46	-1	NW	4	0		55	45			0.12
	Stockholm	29.40	48	Z	0	bc	29.34	-.10	51	48	+4	NNW	4	0		52	45			—
	Wisby	29.33	48	NE	4	0	29.36	-.01	49	48	-3	ENE	4	0		55	39			0.04
	Karlstad	29.42	53	ENE	2	0	29.46	+.08	53	50	-1	NE	6	c						0.04
	Færder (X'iania Fjord)	29.39	55	N	4	c	29.50	+.14	54	52	+1	N	5	0	2	55	52			—
	Bodö	29.78	59	E	2	b	29.79	-.01	54	48	-6	E	1	b	1	64	50			—
	Christiansund ...	29.57	59	E	2	bc	29.70	+.23	56	53	-3	ENE	3	0	3	63	54			—
	Skudesnaes ...	29.44	51	NNW	6	f	29.58	+.20	50	50	0	Z	0	f	1	55	46	b, f		—
BRITISH ISLANDS.	Sumburgh Head	29.56	47	NW	4	0	29.77	+.35	50	48	+3	NW	4	b	4	53	45	0		—
	Stornoway	29.80	49	NNE	5	0q	30.05	+.52	47	46	-2	NW	5	0	6	53	45	0, 0q	6.0	0.02
	Malin Head ...	29.83	49	NNE	6	0	30.11	+.70	47	45	0	N	5	0	4	50	44	c, 0		—
	Blacksod Pt. ...	29.99	53	NNW	6	bc	30.22	+.61	50	48	0	NNW	3	0q	3	54	48	bcq, bc		—
	Valencia	30.01	53	NNW	5	bcq	30.25	+.49	50	46	-1	N	4	0	5	55	48	0qr, bc	7.5	0.02
	Roche's Point ...	29.89	57	NNW	7	bc	30.16	+.48	52	49	+1	N	5	bc	3	58	48	c, bc		0.02
	Birr Castle ...	29.90	54	NW	4	c	30.18	+.64	50	48	-1	NW	3	0		57	47	cr, 0	7.2	0.05
	Donaghadee ...	29.74	52	N	6	b	30.03	+.66	51	48	+4	NNW	6	b	6	53	46	bcq, b		0.02
	Liverpool Obsy...	29.63	51	NW	3	c	29.96	+.51	50	48	0	WNW	5	c	5	54	47	—		0.12
	Holyhead	29.70	51	N	6	bc	30.01	+.55	49	47	0	N	7	c	6	54	46	c, bc		0.07
	Pembroke (St. Ann's Hd.)	29.72	51	NW	6	bc	30.09	+.49	50	49	+1	NNW	4	bc	3	53	44	bcr, bc	9.0	0.08
	Scilly (St. Mary's) ...	29.84	54	WNW	6	bc	30.13	+.37	53	49	+1	NNW	5	bc	3	57	50	bc	10.0	—
	Jersey (St. Aubins) ...	29.76	53	W	7	bc	30.06	+.28	54	51	+1	WNW	4	c	3	56	49	0rqm, c	3.5	0.03
	Portland Bill ...	29.60	52	W	7	cq	29.98	+.34	54	51	+2	NW	4	c	3	54	49	bcqr, cq		—
	Dungeness	29.56	52	WSW	6	0	?29.87	+.27	54	50	+2	WNW	5	bc	4	56	40	ZLt, 0	6.2	0.22
	Wick	29.68	47	N	5	0	29.88	+.47	47	46	0	N	5	0	4	51	44	—		0.05
	Nairn	29.71	50	N	2	bc	29.95	+.50	53	49	+3	W	1	bc	1	53	44	—		0.08
	Aberdeen	29.63	49	NNW	4	0	29.84	+.42	51	49	+1	NW	6	bc	3	55	49	0d, bcq, 0	3.8	0.06
	Leith	29.65	52	N	1	t	29.90	+.49	62	55	+11	NW	2	b		62	49	r, t		0.13
	North Shields ...	29.59	50	N	3	0r	29.84	+.43	54	50	+3	N	2	0	3	54	45	t, bc, 0r		0.12
	Spurn Head ..	29.56	52	NNW	3	bc	29.81	+.36	49	48	0	NNW	4	t	3	54	47	ZL, cr		0.07
	Yarmouth	29.51	54	Z	0	bc	29.77	+.28	51	48	-2	NNW	4	c	3	55	44	ZLt, c, bc		0.11
	Clacton-on-Sea ...	29.54	52	SW	2	c	29.85	+.29	51	48	0	WNW	3	0	2	59	41	cr, 0	4.3	0.05
	Nottingham ...	29.57	52	NW	2	br	29.87	+.38	53	51	+3	WNW	2	0m		58	47	cqr, bcr	6.5	0.04
	Bath	29.64	49	NW	3	c	29.99	+.37	54	50	+2	W	3	c		56	46	—	7.4	0.34
	Oxford	29.66	48	WNW	3	bc	29.94	+.37	52	49	+2	WNW	2	0		57	45	ZthR, 0t, bc		0.28
	London (St. James' Park)	29.54	52	NNW	2	c	29.90	+.32	50	50	-2	Z	0	0tg		66	45	cRt, bc	6.7	0.05
GERMANY, &c.	The Scaw (Skagen)	29.41	52	NW	1	0	29.48	+.14	55	53	+4	N	2	0	0	55	51			0.04
	Fanö	29.51	48	NW	2	c	29.55	+.17	50	49	-1	W	4	t		55	46			0.16
	Cuxhaven	29.50	53	W	2	c	29.61	+.13	52	49	-2	NW	3	c		57	48	ZLt, c		0.20
	The Helder ...	29.55	51	W	2	bc	29.74	+.19	51	48	-1	NW	2	bc	2	55	46			—
	Brussels						29.82	+.16	50	48	-1	WNW	2	0		58	45			0.12
	Berlin	29.55	53	NW	4	c	29.62	+.15	51	48	-4	W	3	c		68	48			—
	Frankfurt	29.65	51	SW	3	0	29.76	+.09	52	48	-6	SW	5	0		61	52			0.04
	Munich	29.81	47	SW	6	t	29.88	+.10	44	43	-10	SW	5	0		55	43			1.65
FRANCE.	C. Gris Nez ...	29.61	49	NNW	6	0	29.89	+.23	48	47	-2	NNW	4	m	5	77	46			0.16
	Brest	29.88	54	NNW	6	0	30.11	+.27	52	50	0	NW	4	t	3	55	50			—
	Lorient	29.86	55	NW	6	0	30.06	+.20	52	50	-2	NW	3	b	2	66	50			—
	Rochefort	29.93	59	NW	5	0	30.11	+.22	56	51	-4	NNW	5	b		63	52	0		—
	Biarritz	30.07	62	WSW	4	0	30.19	+.18	61	61	+1	WNW	3	c	2	63	55			—
	Paris	29.73	54	NW	3	0	29.95	+.12	51	48	0	NNW	3	c		58	46			0.08
	Belfort...	?29.71	55	WSW	6	0	29.89	+.10	46	44	-8	WSW	6	0		82	43			0.20
	Lyons	29.78	69	N	1	0	30.04	+.22	55	48	-12	NW	1	bc		80	54			—
	Nice	29.75	61	Z	0	f	29.62	-.22	68	58	+5	W	6	b	5	70	59			—
	Perpignan	29.79	84	NW	3	bc	29.98	+.16	62	55	-13	NW	4	b		91	60			—
SPAN. PEN.	Corunna																			
	Lisbon	30.02	63	N	4	b	30.04	+.02	65	59	-3	NNE	3	b		77	59			—
	Azores (P. Delgada)...																			
	,, (Horta)	30.03	59	NE	4	t	30.01	+.01	57	55	-4	NNE	4	0	2	64	57			0.04

NOTES:—(a) *At the British and Irish Stations the readings of the barometer are not corrected for the difference in Gravity between the position of the Station and Latitude 45°. The approximate correction is:—For stations North of Malin Head and North Shields + ·03 in., but for Sumburgh Head + ·04 in.; for stations South of Malin Head and North Shields + ·02 in., but for Scilly and Jersey + ·01 in.*

(b) *The Sunshine for London given in this Table is recorded on the Tower of the Wesleyan Training College, Westminster; the Sunshine entered to Dungeness is recorded at Littlestone-on-Sea.*

* *Observations for this column not generally received.*

† *Observations received too late for insertion in Charts on next page.*

WEATHER CHARTS

FOR Saturday, 2nd JUNE, 1906.

I. BAROMETER, WIND AND SEA. *This Morning.*

BAROMETER.—Isobars are drawn for each tenth of an inch

WIND.—Arrows show Directions and Force, flying with the wind.

Force above 10 — *Force 5 to 7* — *Force 8 to 10* — *Force 1 to 4* — Calm ⊙

SEA.—Rough — *High*

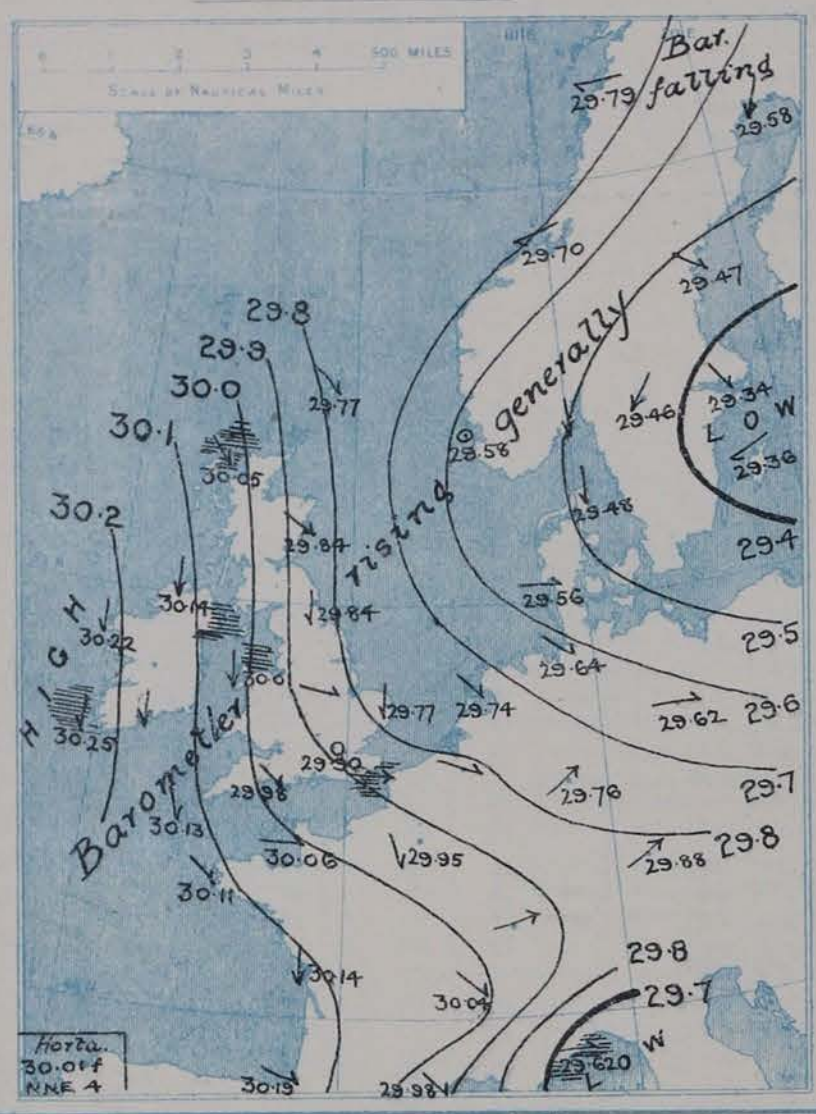

II. TEMPERATURE AND WEATHER. *This Morning.*

TEMPERATURE.—Isotherms are drawn for each 10°

WEATHER.—Shown by Letters of the Beaufort Scale. *(See P. 4.)*

RAINFALL.—A dotted line separates areas where rain has fallen from those without rain. The fall in past 24 hours when exceeding half an inch is shown thus – 0·6

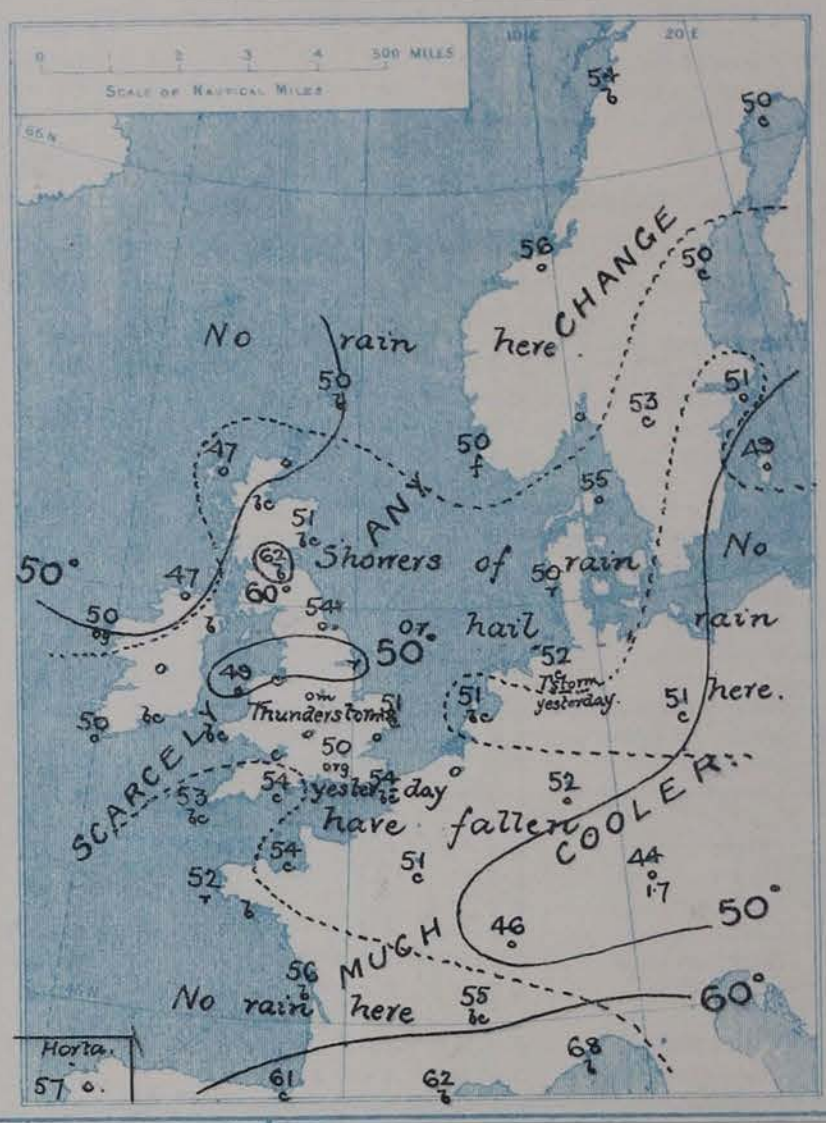

III. BAROMETER AND WIND

Yesterday morning.

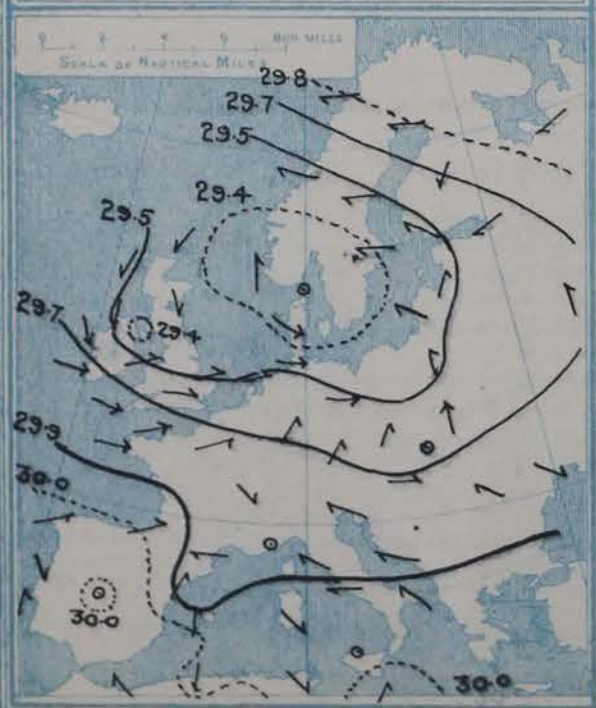

IV. BRIGHT SUNSHINE IN 1906.

Total Duration recorded in various districts of the United Kingdom in the 21 weeks ended Saturday 26th MAY. with the percentage of the average duration for the corresponding period.

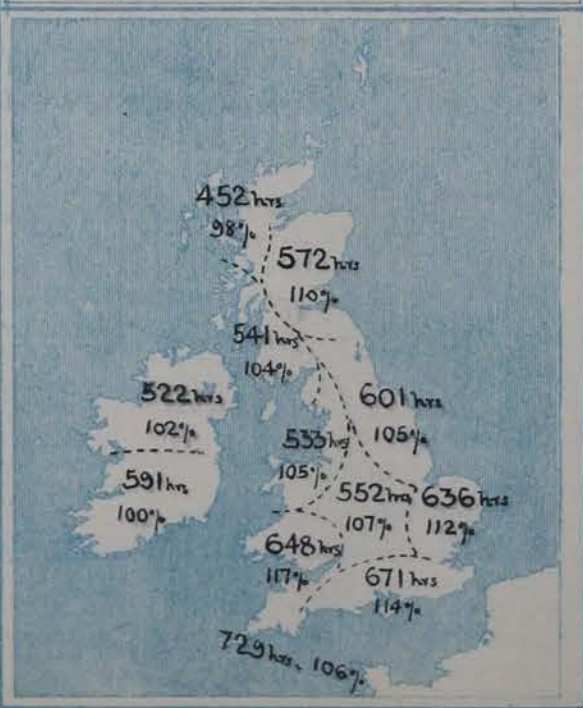

V. *Averages of* DAILY TEMPERATURE *at 8 A.M. for the monthly period*

MAY – JUNE.

(Derived chiefly from Observations extending over the 35 years 1871–1905).

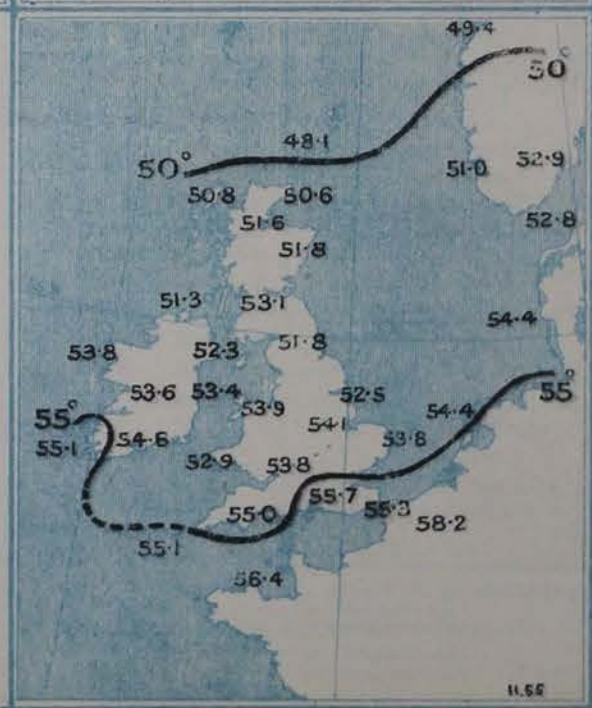

GENERAL SITUATION AT 8 A.M.

PRESSURE

The large depression noticed yesterday over Denmark and the North Sea is now travelling away to Russia, the lowest readings of the barometer, 29·4 ins. and less, being at present reported over the south of Sweden and the upper part of the Baltic. In the rear of the disturbance a general increase of pressure is in progress, and in the west of Ireland and neighbouring parts of the Atlantic the barometer is now above 30·2 ins.

WIND

TEMPERATURE

WEATHER

AND

SEA

The wind has shifted to the North Westward or Northward over Western Europe generally, and still blows strongly on some parts of our own north and north-west coasts. In Germany it draws into West or South-West, while in the south of Sweden it is chiefly North-Easterly. Temperature shows little change excepting, locally, at Leith, where it has risen decidedly and is now as high as 62°. In other parts of the United Kingdom the readings are very little above 50°, and on the north coasts of Ireland and Scotland they are below that point. In Germany and the east and south of France the thermometer has fallen decidedly, and at Munich the reading is now as low as 44°. The weather is fine in the east of Scotland, as well as on our south and south-west coasts and over France. In other parts of Western Europe the sky is cloudy or overcast, with rain in London and at Spurn Head, and also at Fanö. The sea is rough or rather rough on many parts of our western coasts, and also on the French side of the Straits of Dover, but moderate or slight elsewhere.

The maximum temperatures recorded over these Islands yesterday were below 55° at many western and northern stations, and below 60° in most parts of our eastern and southern districts. The duration of bright sunshine was, as a rule, somewhat small, but on the south-west coasts of England the amounts ranged between 8 and 10½ hours. Rain has fallen in most parts of North-Western and Central Europe; at Munich 1·7 inch has been measured. Thunderstorms occurred yesterday at many of the English stations.

PROBABLE CHANGES IN SYSTEM NOW PREVALENT

The anticyclone in the west is likely to extend eastwards and an improvement in the weather is therefore probable in our eastern and south-eastern districts. It is not unlikely that a fresh depression will shortly appear off our north or north-west coasts.

NOTE. The Daily Weather Report for Monday next, June 4th., will be issued with that for Tuesday, June 5th.

FORECASTS*

For the 24 hours ending at NOON on 3rd. June, 1906.

DISTRICTS.	FORECASTS.	DISTRICTS.	FORECASTS.
0 SCOTLAND NORTH 1 SCOTLAND EAST	N.W^ly winds, backing later; fair at first, then cloudy, with some rain	6 SCOTLAND WEST	Same as Nos. 0 and 1.
2 ENGLAND N.E. 3 ENGLAND EAST 4 MIDLAND COUNTIES	Same as No. 5.	7 ENGLAND N.W. 8 ENGLAND S.W.	N.W^ly winds, fresh or strong at first, moderating later; fair, cool.
5 ENGLAND SOUTH	N.W^ly winds, light or moderate; fair, cool.	9 IRELAND NORTH	Same as Nos. 0 and 1.
		10 IRELAND SOUTH	N^ly to W^ly winds, light; fair, cool.
		WARNINGS	The North Cone is still flying in districts 7, 9, 10, and part of 8.

Note.—The **South Cone**, *point downwards* ( ), means that gales, or strong winds, are probable at first from the Southward (from S.E. round by S. to N.W.). Should it appear likely that a gale beginning from between W. and N.W. is likely to veer towards N. or N.E., the *North* Cone is hoisted in preference to the *South* Cone.

The **North Cone**, *point upwards* ( ), means that gales, or strong winds, are probable, at first from the Northward (from N.W. round by N. to S.E.). Should it appear likely that a gale beginning from between E. and S.E. is likely to veer towards S. or S.W., the *South* Cone is hoisted in preference to the *North* Cone.

* *For terms for transmission of Forecasts by Telegraph, see next page.*

DAILY WEATHER REPORT. 2nd JUNE, 1906

TEMPERATURE, WEATHER, SUNSHINE, AND RAINFALL FOR YESTERDAY.

STATIONS.	Temperature F. Max.	Temperature F. Min.	Weather.	Sunshine Hrs.	Rainfall. Ins.	STATIONS.	Temperature F. Max.	Temperature F. Min.	Weather.	Sunshine. Hrs.	Rainfall. Ins.
Strathpeffer, to 6 p.m. ...	57	45	*	0·8	0·10	Brighton	56	45	*	4·8	0·13
Blackpool, to 9 p.m. ...	54	45	r, c, o	4·7	0·28	Eastbourne, to 6 p.m. ...	56	47	*	8·2	0·08
Southport, to 9 p.m.... ...	56	45	or, c, op, aq	3·6	0·28	Hastings	*	*	*	6·0	*
Rhyl, to 6 p.m.	53	43	o, bc	6·7	?	†Folkestone, to 6 p.m. ...	60	42	o, bc, rh, bc, o	7·2	0·07
Llandudno, to 9 p.m. ...	54	46	q, bcp	7·0	0·03	Broadstairs, to 6 p.m. ...	*	*	*	5·0	*
Bettws-y-Coed, to 6 p.m.	55	45	p, bc, b	3·5	0·23	Margate, to 6 p.m. ...	60	43	b, tlr, r, o	5·0	0·30
Towyn, to 6 p.m.	56	47	hp, c	5·0	0·10	Lowestoft, to 6 p.m. ...	57	45	bc, o, c, o, tlr, c	5·3	0·26
Aberystwyth, to 6 p.m. ...	53	46	r, o, c	5·0	0·10	†Skegness	55	44	rq, bc	7·9	0·07
Plymouth, to 9 p.m. ...	56	48	bc, b	8·1	0·01	Scarborough, to 6 p.m. ...	60	46	*	7·0	0·02
Torquay, to 6 p.m.	58	49	*	9·9	0·05	†Harrogate, to 6 p.m. ...	57	42	cp, c, b, tp, c	6·3	0·11
†Bournemouth, to 6 p.m. ...	58	46	*	10·5	0·16	Darwen, to 9 p.m.	54	41	om, b, tkr, oq	2·2	0·69
†Bognor, to 6 p.m.	*	*	bcp, cp, bc	6·6	*	Manchester, to 9 p.m. ...	55	46	q, tl, w	2·3	0·31
†Worthing	57	42	*	5·7	0·25	Birmingham, to 9 p.m. ...	59	44	p, tp, c	4·7	0·34

† At this station the amount of Bright Sunshine given is for the whole day, ending with sunset.

TEMPERATURE, WEATHER, and RAINFALL at additional FOREIGN STATIONS, mainly for the 24 hours ended at 8 a.m. yesterday.

STATIONS. 1st June, 1906.	Temperature F. Max.	Temperature F. Min.	Weather.	Rain. Ins.	STATIONS.	Temperature F. Max.	Temperature F. Min.	Weather.	Rain. Ins
					1st June, 1906.				
Flushing	66	50	m, c	—	Rome	80	66	b, o	—
Aix-la-Chapelle...	75	46	o, c	0·08	Naples	77	63	b, b	—
Copenhagen	57	50	o, r	0·39	Malta	84	66	b	—
Oxö (Christiansand)... ...	55	48	o, r	0·28	31st May, 1906.	1 p.m.		1 p.m.	Measured 7 a.m.
St. Petersburg	63	54	o, o	0·71	Geneva	86	*	b	
Vienna	68	59	b, r	0·20	Berne	84	*	bc	—
Buda-Pesth	73	59	c, o	—	Lucerne	77	*	bc	—
Hermanstadt	64	46	bc, b	0·47	Coire...	84	*	b	—
Trieste	77	66	b, bc	—	St. Gotthard	59	*	b	—
Florence	85	62	b, b	—	Lugano	84	*	b	—

EXPLANATION OF THE COLUMNS GIVEN ON PAGE 1.

WEATHER.—*Beaufort Scale* is b. blue sky; c. detached clouds; d. drizzling rain; f. fog; g. dark, gloomy; h. hail; l. lightning; m. misty (hazy); o. overcast; p. passing showers; q. squally; r. rain; s. snow; t. thunder; u. ugly, threatening; v. visibility, unusual transparency; w. dew.

* AN ASTERISK is inserted in all places for which information is not usually received.

TABLE SHOWING THE LOCAL STANDARD TIMES AND THE CORRESPONDING GREENWICH TIMES OF THE OBSERVATIONS RECORDED ON PAGE 1.

COUNTRIES, &c.	Hours of Morning Observations by Local Standard Time.	Corresponding Greenwich Times.	Hours of Evening Observations by Local Standard.	Corresponding Greenwich Times.
British Isles	8 a.m. (West European)	8 a.m.	6 p.m.* (W.E.T.)	6 p.m.*
Holland	7 a.m. (,, ,,)	7 a.m.	7 p.m. (W.E.T.)	7 p.m.
Germany, Denmark, Norway, Sweden	8 a.m. (Mid-European)	7 a.m.	8 p.m. (M.E.T.)	7 p.m.
Belgium	7 a.m. (West European)	7 a.m.	Not published	—
France	7 a.m. (Paris)	6.51 a.m.	6 p.m. (Paris)	5.51 p.m.
Spain	8 a.m. (West European)	8 a.m.	6 p.m. (W.E.T.)	6 p.m.
Portugal	8 a.m. (Lisbon)	8.36 a.m.	3.23 p.m. (Lisbon)	4 p.m.
Azores: Ponta Delgada ...	6 a.m. (Local)	7.43 a.m.	9 p.m. (Local)	10.43 p.m.
Azores: Horta	6 a.m. (Local)	7.55 a.m.	9 p.m. (Local)	10.55 p.m.

TABLE SHOWING THE GREENWICH TIMES OF SUNRISE, NOON, AND SUNSET, FOR STATIONS IN THE UNITED KINGDOM, TO-DAY.

2nd June, 1906.	Sunrise G.M.T.	Noon G.M.T.	Sunset G.M.T.
Yarmouth	3·37	11·51	8·5
Greenwich	3·50	11·58	8·6
Wick	3·16	12·10	9·4
Valencia	4·28	12·39	8·50

TERMS OF SUBSCRIPTION for the Daily Weather Report forwarded by Book Post, £1 per annum *payable quarterly in advance.*

Single Copies (price 1d.) may be obtained after 3 p.m. on the day of issue at the Meteorological Office, and at the Bookstalls of the following terminus Railway Stations:—Victoria, Charing Cross, King's Cross, St. Pancras, Euston.

FORECASTS OF WEATHER for one day in advance are drawn up at 11 a.m., and between 7 and 8 p.m. The latest forecast can be had by Reply Telegram, on paying at any Post Office in the United Kingdom **Sixpence in addition to the cost of the inquiry and reply Telegram.** Information as to the Terms on which Forecasts can be sent daily, for a long or short period, may be obtained on application.

METEOROLOGICAL OFFICE, 63, VICTORIA STREET, S.W.
(Telegraphic Address: WEATHER, LONDON.)

W. N. SHAW (*Director*).

* At Oxford the observations are taken at 8 p.m.

DAILY WEATHER REPORT.

Sunday, **Meteorological Office, London.** 3RD JUNE, 1906.

	STATIONS.	YESTERDAY EVENING. (See note on last page.) Barom. At 32° Fahr. and M.S.L.	Temp. Dry Bulb.	Wind. Direc.	Wind. Force (0 to 12.)	Weather.	THIS MORNING. (See note on last page.) Barometer. At 32° Fahr. and M.S.L.	Change since Yesterday.	Temperature. Dry Bulb.	Wet Bulb.	Change since Yesterday.	Wind. Direc.	Wind. Force (0 to 12.)	Weather.	Sea (0 to 9.)	PAST 24 HOURS. Temp. Max.	Temp. Min.	Weather.	Sun. shine.	Rainfall.
		Ins.	°				Ins.	Ins.	°	°	°					°	°		Hours.	Ins.
SCANDINAVIA.	Haparanda... ...	29.49	57	NE	6	c	29.46	-.12	51	50	-4	NE	4	†	×	64	52	×	×	0.12
	Hernösand	29.41	53	NNW	4	†	29.43	-.04	51	49	+1	N	4	†	×	57	48	×	×	0.43
	Stockholm	29.43	50	W	4	†	29.35	+.01	49	49	-2	NW	2	o	×	52	45	×	×	0.51
	Wisby...	29.48	50	W	2	bc	29.40	+.04	50	49	+1	WSW	6	†	×	54	45	×	×	0.08
	Karlstad	29.54	55	NNW	2	o	29.49	+.03	55	49	+2	NW	6	c	×	×	×	†,o	×	0.04
	Færder (X'iania Fjord)	29.57	57	NNW	3	c	29.58	+.08	59	51	+5	NNW	4	bc	2	?59	54	×	×	–
	Bodö	29.71	60	NE	1	b	29.67	-.12	51	45	-3	E	1	b	o	61	46	×	×	–
	Christiansund ...	29.78	50	ENE	3	f	29.86	+.16	45	44	-11	WNW	4	f	4	55	45	×	×	–
	Skudesnaes ...	29.65	55	NNW	6	c	29.80	+.22	49	47	-1	NNW	8	c	2	64	46	b,c	×	–
BRITISH ISLANDS.	Sumburgh Head	29.91	49	NW	5	b	30.02	+.25	47	46	-3	NW	3	o	4	54	42	b	×	–
	Stornoway	30.15	48	NW	5	o	30.20	+.15	48	47	+1	W	2	o	2	51	43	o	0.1	–
	Malin Head ...	30.21	48	NW	3	o	30.30	+.19	47	46	o	N	2	cm	4	48	45	o	×	–
	Blacksod Pt. ...	30.30	51	NNW	3	og	30.35	+.13	51	48	+1	NNW	2	bc	2	53	47	og	×	–
	Valencia	30.30	52	NNW	5	o	30.36	+.11	50	47	o	N	3	c	3	55	46	c,o	5.0	–
	Roche's Point ...	30.23	58	NNW	5	bc	30.33	+.17	51	48	-1	N	3	o	2	60	48	bc	×	–
	Birr Castle ...	30.24	52	WNW	3	o	30.32	+.14	49	47	-1	NW	2	o	×	56	46	o	0.6	–
	Donaghadee ...	30.15	53	NNW	4	bc	30.26	+.23	49	47	-2	N	4	bc	3	57	46	bc	×	–
	Liverpool Obsy...	30.08	52	W	4	o	30.23	+.27	48	47	-2	W	3	o	4	54	47	ow	×	–
	Holyhead	30.12	52	NW	6	b	30.25	+.24	49	47	o	N	3	o	3	56	46	cm,b	×	–
	Pembroke (St. Ann's Hd.)	30.16	56	N	5	b	30.25	+.16	50	48	o	N	5	bcv	3	57	45	b	12.0	–
	Scilly (St. Mary's) ...	30.23	54	NW	4	b	30.27	+.14	53	49	o	N	3	c	2	55	51	c,b	10.4	–
	Jersey (St. Aubins) ...	30.15	55	W	5	b	30.25	+.19	57	52	+3	NW	3	b	3	58	49	bc,cv	10.5	–
	Portland Bill ...	30.06	56	NW	4	b	?30.19	+.21	54	51	o	NW	3	b	3	57	50	c,b	×	–
	Dungeness	29.96	54	W	2	†	30.10	+.23	56	53	+2	NW	5	bc	4	56	47	†	1.8	0.21
	Wick	29.99	47	N	6	o	30.11	+.23	48	45	+1	NW	6	o	4	50	43	–	×	–
	Nairn	30.07	56	NW	3	bc	30.17	+.22	53	49	o	W	2	c	1	61	43	–	×	–
	Aberdeen	30.00	57	NW	5	b	30.12	+.28	53	47	+2	WNW	5	c	3	60	47	bcq,b	13.7	–
	Leith	29.99	64	NW	3	b	30.14	+.24	64	55	+2	W	2	b	×	73	49	–	×	–
	North Shields ...	29.96	57	N	3	b	30.12	+.28	58	54	+4	NE	2	bc	3	62	46	bc,b	×	–
	Spurn Head ..	29.90	54	NNW	5	b	30.08	+.27	53	52	+4	NNW	5	bw	4	54	47	p,b	×	0.01
	Yarmouth	29.88	51	NW	4	o	30.04	+.27	50	47	-1	NNW	4	c	4	53	48	c,o	×	0.01
	Clacton-on-Sea ...	29.94	53	WNW	3	o	30.09	+.24	56	52	+5	WNW	4	b	3	56	48	o,cp,b	0.7	0.03
	Nottingham ...	29.98	55	WNW	2	pb	30.15	+.28	56	53	+3	WNW	2	bw	×	60	47	cm,pb	1.0	0.06
	Bath	30.06	61	NW	1	b	30.23	+.26	59	53	+5	NNE	2	b	×	62	43	–	4.3	–
	Oxford	30.07	56	NW	2	c	30.22	+.28	51	49	-1	NW	1	o	×	62	47	–	×	–
	London (St. James' Park)	29.99	58	NW	2	op	30.14	+.24	59	54	+9	WNW	1	b	×	62	47	cp,b	1.1	0.03
GERMANY, &c.	The Scaw (Skagen)	29.58	57	NNW	3	c	29.60	+.12	58	54	+3	NNW	3	b	1	63	54	×	×	–
	Fanö	29.71	50	WNW	4	o	29.74	+.19	51	50	+1	WNW	4	o	×	55	46	×	×	–
	Cuxhaven	29.73	52	W	4	†	29.80	+.19	51	49	-1	W	3	o	×	55	50	×	×	–
	The Helder ...	29.86	51	W	3	o	29.95	+.21	51	49	o	NNW	5	o	3	52	50	×	×	–
	Brussels	×	×	×	×	×	30.04	+.22	48	48	-2	WNW	3	m	×	59	47	×	×	0.08
	Berlin	29.71	55	W	4	c	29.81	+.19	51	50	o	W	4	o	×	61	50	×	×	0.20
	Frankfurt	29.95	51	SW	2	c	29.97	+.21	54	51	+2	SW	3	o	×	61	48	×	×	–
	Munich	30.01	45	SW	5	b	30.06	+.18	49	46	+5	W	6	o	×	55	43	×	×	0.29
FRANCE.	C. Gris Nez ...	30.00	51	WSW	3	†	30.08	+.19	52	50	+4	NW	4	o	4	55	?48	×	×	0.24
	Brest	30.21	54	NW	4	bc	30.26	+.15	52	51	o	N	2	b	1	57	48	×	×	–
	Lorient	30.17	65	N	3	b	30.26	?	50	48	-2	N	3	o	2	66	48	×	×	–
	Rochefort	30.17	60	WNW	5	b	30.24	+.13	56	53	o	NE	3	b	×	64	54	c,b	×	–
	Biarritz	30.24	61	NNW	3	b	30.32	+.13	59	58	-2	E	2	bc	2	64	50	×	×	–
	Paris	30.06	57	NNW	4	o	30.15	+.20	58	54	+7	NW	2	b	×	64	51	×	×	0.08
	Belfort...	30.01	52	W	4	c	30.12	+.23	47	47	+1	WSW	6	†	×	56	45	×	×	0.47
	Lyons	30.09	58	N	2	o	30.20	+.16	54	50	-1	NW	2	b	×	64	47	×	×	–
	Nice	29.63	77	WSW	3	b	29.96	+.34	65	52	-3	W	2	b	1	88	57	×	×	–
	Perpignan	30.05	67	NW	3	o	30.18	+.20	64	54	+2	SW	1	o	×	73	54	×	×	–
SPAN. PEN.	Corunna	30.12	61	NNE	3	b	30.17	–	59	55	.	NE	1	b	3	66	54	×	×	–
	Lisbon	29.99	64	NNW	3	b	30.02	-.02	69	62	+4	SE	1	b	×	77	59	×	×	–
	Azores (P. Delgada)...	29.85	?60	N	5	b	29.86	-.03	63	58	+3	WNW	4	b	4	66	57	×	×	0.04
	,, (Horta) ...	29.95	61	N	2	o	29.93	-.08	61	58	+4	NNW	2	o	1	63	?57	×	×	0.04

NOTES:—*(a) At the British and Irish Stations the readings of the barometer are not corrected for the difference in Gravity between the position of the Station and Latitude 45°. The approximate correction is:—For stations North of Malin Head and North Shields + ·03 in., but for Sumburgh Head + ·04 in.: for stations South of Malin Head and North Shields + ·02 in., but for Scilly and Jersey + ·01 in.*

(b) The Sunshine for London given in this Table is recorded on the Tower of the Wesleyan Training College, Westminster; the Sunshine entered to Dungeness is recorded at Littlestone-on-Sea.

* *Observations for this column not generally received.*

† *Observations received too late for insertion in Charts on next page.*

WEATHER CHARTS

FOR SUNDAY, 3RD JUNE, 1906.

I. BAROMETER, WIND AND SEA. *This Morning.*

BAROMETER.—Isobars are drawn for each tenth of an inch.
WIND.—Arrows show Directions and Force, flying with the wind.
Force above 10 — *Force 5 to 7* — Calm
Force 8 to 10 — *Force 1 to 4*
SEA.—Rough — *High*

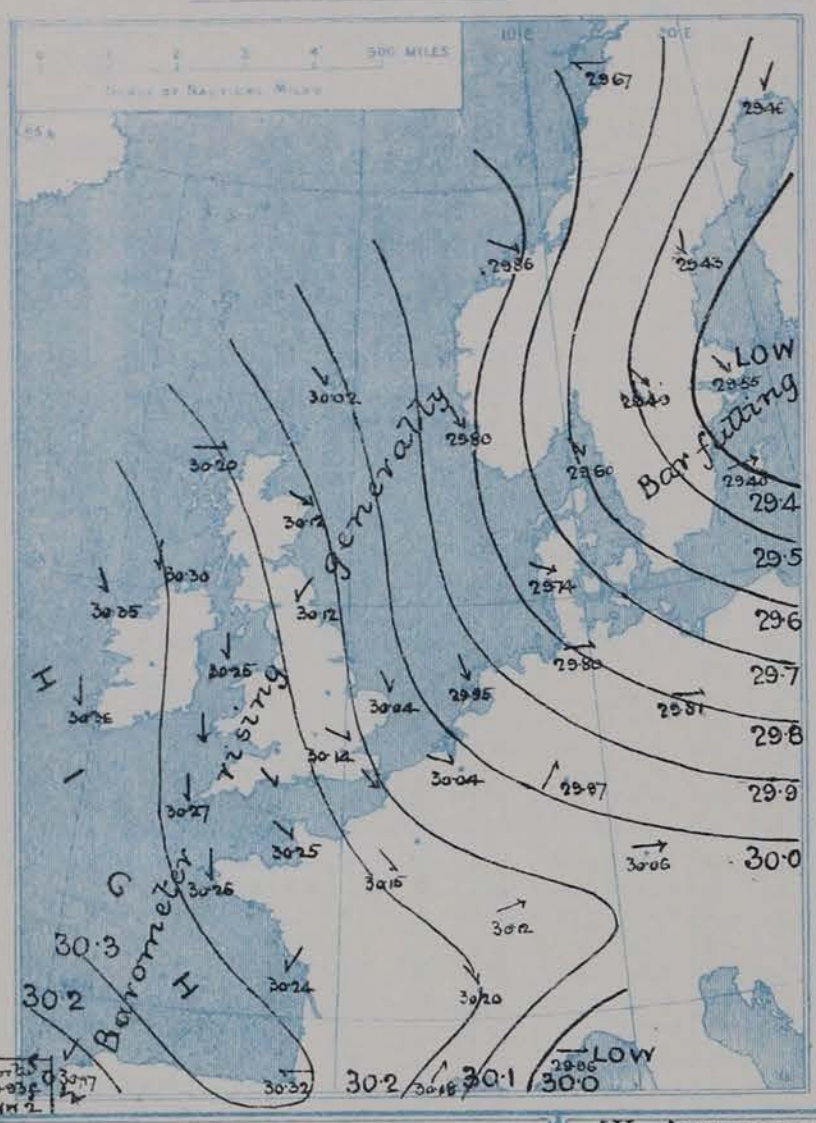

II. TEMPERATURE AND WEATHER. *This Morning.*

TEMPERATURE.—Isotherms are drawn for each 10°
WEATHER.—Shown by Letters of the Beaufort Scale. *(See P. 4.)*
RAINFALL.—A dotted line separates areas where rain has fallen from those without rain. The fall in past 24 hours when exceeding half an inch is shown thus · 0·6

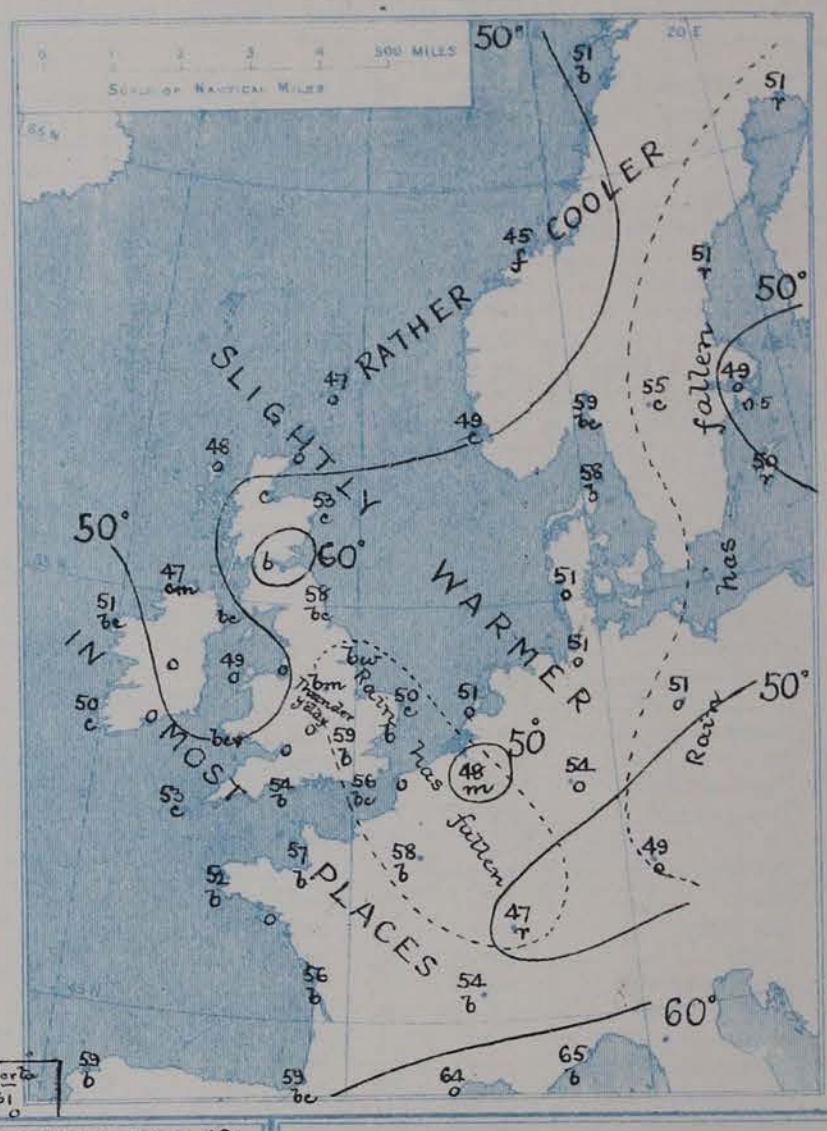

III. BAROMETER AND WIND

Yesterday morning.

IV. ACCUMULATED TEMPERATURE ABOVE 42°.

Amount recorded in various districts of the United Kingdom during the 21 weeks ended Saturday 26th May with the percentage of the average for the corresponding period.

Accumulated values are expressed in Day-Degrees—a "Day Degree" signifying 1° continued for 24 hours, or any other number of degrees for an inversely proportional number of hours.

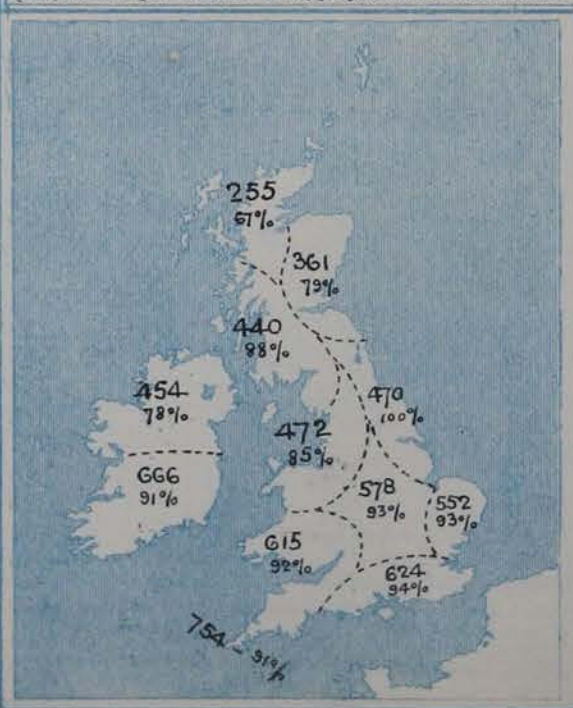

V. *Averages of* DAILY TEMPERATURE *at 8 A.M. for the monthly period*

MAY – JUNE.

(Derived chiefly from Observations extending over the 35 years 1871–1905).

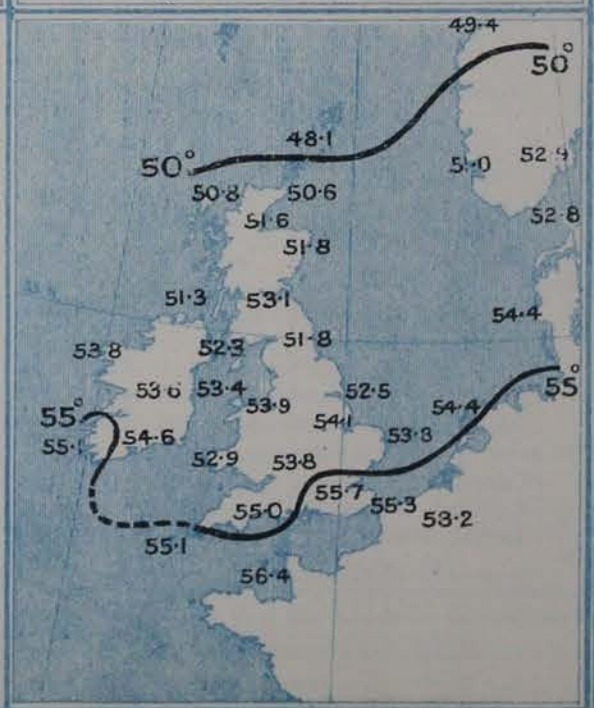

GENERAL SITUATION AT 8 A.M.

PRESSURE

Western Europe is now between a large system of high pressure having its central space out on the Atlantic beyond our western coasts, and a disturbance situated to the eastward of Sweden. At the Irish stations the barometer stands above 30·3 ins., and at Valencia it reads 30·36 ins., thence to the eastward the values decrease to 29·35 ins. at Stockholm. The gradients are slight to moderate.

WIND

N.ly to N.W.ly or W.ly breezes prevail over the greater part of the area under observation; as a rule light to moderate in force, but blowing freshly or strongly at a few isolated stations at home and abroad, a fresh gale at Skudesnaes.

TEMPERATURE

Temperature has declined over Eastern Ireland, and from the Shetlands to Norway and Northern Sweden, risen nearly everywhere else. The present readings range from between 47° and 49° at several of our northern and northwestern stations to 59° at Bath and in London and 64° at Leith; from 45° at Christiansund, 47° at Belfort and 48° at Brussels to 59° at Faerder and Biarritz, to 64° at Perpignan, 65° at Nice and 69° at Lisbon.

WEATHER AND SEA

A good deal of cloud is reported at some of our northwestern stations and over the Low Countries and Germany, rain is falling at Belfort and on the Swedish coast, and the atmosphere is foggy at Christiansund, but over our area generally the weather is very fine. The sea is moderate to very smooth on all the home and foreign coasts.

During yesterday temperature rose to 73° at Leith, 66° at Harrogate, and to between 60° and 62° at a few other stations, while several localities remained below 55°, the maximum at Malin Head being 48°. Thunder was heard at Nottingham, and frequent showers fell over the southeastern quarter of England. The duration of bright sunshine was very variable. Margate had none, Stornoway 0·1 hour, and other stations ranged thence upwards to 12·2 hours at Southport, 12·5 hours at Strathpeffer and 13·7 hours at Aberdeen.

PROBABLE CHANGES IN SYSTEM NOW PREVALENT

FORECASTS*

For the 24 hours ending at NOON on 4th June, 1906.

DISTRICTS.	FORECASTS.	DISTRICTS.	FORECASTS.
0 SCOTLAND NORTH	NONE ISSUED.	6 SCOTLAND WEST	NONE ISSUED.
1 SCOTLAND EAST		7 ENGLAND N.W.	
2 ENGLAND N.E.		8 ENGLAND S.W.	
3 ENGLAND EAST		9 IRELAND NORTH	
4 MIDLAND COUNTIES		10 IRELAND SOUTH	
5 ENGLAND SOUTH		WARNINGS.	NONE ISSUED.

Note.—The **South Cone**, *point downwards* (▼), means that gales, or strong winds, are probable, at first from the Southward (from S.E. round by S. to N.W.). Should it appear likely that a gale beginning from between W. and N.W. is likely to veer towards N. or N.E., the *North* Cone is hoisted in preference to the *South* Cone.

The **North Cone**, *point upwards* (▲), means that gales, or strong winds, are probable, at first from the Northward (from N.W. round by N. to S.E.). Should it appear likely that a gale beginning from between E. and S.E. is likely to veer towards S. or S.W., the *South* Cone is hoisted in preference to the *North* Cone.

* *For terms for transmission of Forecasts by Telegraph, see next page.*

DAILY WEATHER REPORT. 3rd JUNE, 1906

TEMPERATURE, WEATHER, SUNSHINE, AND RAINFALL FOR YESTERDAY.

STATIONS.	Temperature F. Max.	Temperature F. Min.	Weather.	Sunshine Hrs.	Rainfall. Ins.	STATIONS.	Temperature F. Max.	Temperature F. Min.	Weather.	Sunshine. Hrs.	Rainfall. Ins.
Strathpeffer, to 6 p.m. ...	62	46	*	12·5	0·03	†Brighton			*		
Blackpool, to 9 p.m. ...	55	49	bc, c, bc	11·1	0·01	†Eastbourne, to 6 p.m. ...			*		
Southport, to 9 p.m.... ...	56	49	c, b, o	12·2	–	†Hastings	*	*	*	3·2	*
Rhyl, to 6 p.m.	54	48	bc, c, o, bc	8·3	–	†Folkestone, to 6 p.m. ...	55	44	o, bc, ov, bcp, d	1·9	0·23
Llandudno, to 9 p.m. ...	56	47	bcp	6·7	0·13	Broadstairs, to 6 p.m. ...	*	*	*		*
Bettws-y-Coed, to 6 p.m.						Margate, to 6 p.m. ...	57	46	ov, r	0·0	0·38
†Towyn, to 6 p.m.	59	48	o, c, b	4·0	–	Lowestoft, to 6 p.m. ...					
Aberystwyth, to 6 p.m. ...	58	47	o, c	3·3	–	†Skegness	56	41	rm, bc, b	3·7	0·04
Plymouth, to 9 p.m. ...	58	48	bc, b	11·5	–	Scarborough, to 6 p.m. ...			*		
Torquay, to 6 p.m.			*			†Harrogate, to 6 p.m. ...	66	45	cp, c, b, cp	5·9	0·14
Bournemouth, to 6 p.m. ...	62	47	*	7·0	0·02	Darwen, to 9 p.m.					
Bognor, to 6 p.m.	*	*	c, bc	5·7	*	Manchester, to 9 p.m. ...					
†Worthing	61	51	*	6·4	0·17	Birmingham, to 9 p.m. ...	59	46	o, c, o	4·9	–

† At this station the amount of Bright Sunshine given is for the whole day, ending with sunset.

TEMPERATURE, WEATHER, and RAINFALL at additional FOREIGN STATIONS, mainly for the 24 hours ended at 8 a.m. yesterday.

STATIONS. 2nd June, 1906.	Temperature F. Max.	Temperature F. Min.	Weather.	Rain. Ins.	STATIONS.	Temperature F. Max.	Temperature F. Min.	Weather.	Rain. Ins
					2nd June, 1906.				
Flushing	55	46	c, c	0·04	Rome	82	65	c, o	–
Aix-la-Chapelle...	57	41	r, c	0·36	Naples	77	65	bc, f	–
Copenhagen	55	48	o, r	0·28	Malta	82	67	bc	–
Oxö (Christiansand)... ...	57	48	b, c	–	1st June, 1906.	1 p.m.		1 p.m.	Measured 7 a.m.
St. Petersburg	64	52	r, o	0·51	Geneva	Observations not received			
Vienna	68	50	r, r	0·79	Berne		*		
Buda-Pesth	70	55	bc, o	–	Lucerne		*		
Hermanstadt	75	57	o, bc	–	Coire...		*		
Trieste	79	68	o, b	–	St. Gotthard		*		
Florence	81	63	o, b	–	Lugano		*		

EXPLANATION OF THE COLUMNS GIVEN ON PAGE 1.

WEATHER.—*Beaufort Scale* is b. blue sky; c. detached clouds; d. drizzling rain; f. fog; g. dark, gloomy; h. hail; l. lightning; m. misty (hazy); o. overcast; p. passing showers; q. squally; r. rain; s. snow; t. thunder; u. ugly, threatening; v. visibility, unusual transparency; w. dew.

* AN ASTERISK is inserted in all places for which information is not usually received.

TABLE SHOWING THE LOCAL STANDARD TIMES AND THE CORRESPONDING GREENWICH TIMES OF THE OBSERVATIONS RECORDED ON PAGE 1.

COUNTRIES, &c.	Hours of Morning Observations by Local Standard Time.	Corresponding Greenwich Times.	Hours of Evening Observations by Local Standard.	Corresponding Greenwich Times.
British Isles	8 a.m. (West European)	8 a.m.	6 p.m.* (W.E.T.)	6 p.m.*
Holland	7 a.m. (,, ,,)	7 a.m.	7 p.m. (W.E.T.)	7 p.m.
Germany, Denmark, Norway, Sweden	8 a.m. (Mid-European)	7 a.m.	8 p.m. (M.E.T.)	7 p.m.
Belgium	7 a.m. (West European)	7 a.m.	Not published	—
France	7 a.m. (Paris)	6.51 a.m.	6 p.m. (Paris)	5.51 p.m.
Spain	8 a.m. (West European)	8 a.m.	6 p.m. (W.E.T.)	6 p.m.
Portugal	8 a.m. (Lisbon)	8.36 a.m.	3.23 p.m. (Lisbon)	4 p.m.
Azores { Ponta Delgada ...	6 a.m. (Local)	7.43 a.m.	9 p.m. (Local)	10.43 p.m.
Azores { Horta	6 a.m. (Local)	7.55 a.m.	9 p.m. (Local)	10.55 p.m.

TABLE SHOWING THE GREENWICH TIMES OF SUNRISE, NOON, AND SUNSET, FOR STATIONS IN THE UNITED KINGDOM, TO-DAY.

3rd June, 1906.	Sunrise G.M.T.	Noon G.M.T.	Sunset G.M.T.
Yarmouth	3·36	11·51	8·6
Greenwich	3·49	11·58	8·7
Wick	3·15	12·10	9·6
Valencia	4·27	12·39	8·51

TERMS OF SUBSCRIPTION for the Daily Weather Report forwarded by Book Post, £1 per annum *payable quarterly in advance.*

Single Copies (price 1d.) may be obtained after 8 p.m. on the day of issue at the Meteorological Office, and at the Bookstalls of the following terminus Railway Stations:—Victoria, Charing Cross, King's Cross, St. Pancras, Euston.

FORECASTS OF WEATHER for one day in advance are drawn up at 11 a.m., and between 7 and 8 p.m. The latest forecast can be had by Reply Telegram, on paying at any Post Office in the United Kingdom **Sixpence in addition to the cost of the inquiry and reply Telegram.** Information as to the Terms on which Forecasts can be sent daily, for a long or short period, may be obtained on application.

METEOROLOGICAL OFFICE, 63, VICTORIA STREET, S.W.
(TELEGRAPHIC ADDRESS: WEATHER, LONDON.)

W. N. SHAW (*Director*).

* At Oxford the observations are taken at 8 p.m.

DAILY WEATHER REPORT.

Monday, **Meteorological Office, London.** 4th June, 1906.

	STATIONS.	YESTERDAY EVENING. (See note on last page.) Barom. At 32° Fahr. and M.S.L.	Temp. Dry Bulb.	Wind. Direc.	Wind. Force (0 to 12.)	Weather.	THIS MORNING. (See note on last page.) Barometer. At 32° Fahr. and M.S.L.	Change since Yesterday.	Temperature. Dry Bulb.	Wet Bulb.	Change since Yesterday.	Wind. Direc.	Wind. Force (0 to 12.)	Weather.	Sea (0 to 9.)	PAST 24 HOURS. Temp. Max.	Temp. Min.	Weather.	Sun. shine.	Rainfall.
		Ins.	°				Ins.	Ins.	°	°	°					°	°		Hours.	Ins.
SCANDINAVIA.	Haparanda	29.47	51	NE	2	0	29.45	-.01	54	51	+3	NNE	4	0	*	57	50	*	*	0.12
	Hernösand	29.51	49	Z	0	f	29.58	+.15	51	46	0	NNW	6	bc	*	52	46	*	*	0.55
	Stockholm	29.46	48	NNW	4	0	29.58	+.23	47	46	-2	NNW	4	0	*	52	47	*	*	—
	Wisby	29.49	49	NW	4	0	29.58	+.18	49	48	-1	NW	4	0	*	52	43	*	*	0.51
	Karlstad	29.56	58	NNW	2	c	29.60	+.11	52	45	-3	NW	4	b	*	*	*	*	*	—
	Færder (X'iania Fjord)	29.59	63	Z	0	b	29.76	+.18	57	50	-2	NNE	4	b	2	64	55	*	*	—
	Bodö	29.68	49	W	2	b	29.77	+.10	43	42	-8	W	2	0	2	52	41	*	*	—
	Christiansund ...	29.85	48	N	5	f	29.98	+.12	44	44	-1	N	6	f	4	48	44	*	*	0.12
	Skudesnaes ...	29.88	48	NNW	8	0	30.02	+.22	48	46	-1	N	8	0	2	52	45	c, 0	*	—
BRITISH ISLANDS.	Sumburgh Head	30.02	47	NW	4	c	30.23	+.21	47	45	0	WNW	2	0	3	49	44	c	*	0.04
	Stornoway	30.29	50	NNW	4	0	30.40	+.20	48	45	0	NW	1	0	2	54	46	c, 0	4.7	0.02
	Malin Head ...	30.32	50	NW	2	df	30.39	+.09	48	45	+1	NE	2	c	3	53	45	0, fd	*	0.01
	Blacksod Pt. ...	30.37	54	NW	2	c	30.37	+.02	51	50	0	NE	4	og	4	56	49	bc, c	*	—
	Valencia	30.32	60	NNW	3	b	30.32	-.04	57	51	+7	Z	0	bo	2	60	44	b	1.5	—
	Roche's Point ...	30.33	55	S	3	c	30.35	+.02	58	54	+7	E	2	bew	1	61	46	bc, c	*	—
	Birr Castle ...	30.32	63	NNW	2	bc	30.37	+.05	54	53	+5	NNE	2	0	*	64	44	bc, o	5.9	—
	Donaghadee ...	30.31	53	NNW	4	c	30.37	+.11	49	46	0	NNW	4	bm	3	54	45	bcv, c	*	—
	Liverpool Obsy...	30.27	53	N	3	b	30.36	+.13	51	49	+3	WNW	2	0	3	55	?48	—	*	—
	Holyhead	30.30	52	NW	2	b	30.36	+.11	50	48	+1	NNE	3	c	2	56	47	c, b	*	—
	Pembroke (St. Ann's Hd.)	30.30	53	N	4	bc	30.32	+.07	57	54	+7	NNE	4	b	2	58	46	bc	14.7	—
	Scilly (St. Mary's) ...	30.32	53	N	3	c	30.32	+.05	53	50	0	NE	3	b	1	56	51	c	6.9	—
	Jersey (St. Aubins) ...	30.29	57	WNW	3	b	30.33	+.08	59	56	+2	WSW	2	b	2	61	45	bc, f, bm	14.5	—
	Portland Bill ...	30.24	55	W	3	b	30.31	+.12	57	52	+3	NE	2	b	2	58	52	b	*	—
	Dungeness	30.20	56	SW	3	bc	30.29	+.19	56	53	0	ENE	3	bc	2	69	46	bc	12.3	—
	Wick	30.21	47	NNW	7	c	30.31	+.20	47	45	-1	NNW	3	0	3	51	45	—	*	—
	Nairn	30.23	54	WNW	2	bc	30.38	+.21	49	45	-4	N	1	c	1	58	43	—	*	0.01
	Aberdeen	30.20	53	NNW	5	b	30.36	+.24	48	44	-5	NW	4	0	2	58	45	0p, bc, b, 0	7.6	0.01
	Leith	30.17	60	W	2	0	30.38	+.24	54	48	-10	N	2	b	*	73	45	—	*	0.02
	North Shields ...	30.19	55	ESE	2	c	30.36	+.24	51	48	-7	N	3	0	4	60	46	c, b	*	—
	Spurn Head ..	30.18	54	NNE	1	bc	30.33	+.25	50	49	-3	N	5	0	4	56	49	—	*	—
	Yarmouth	30.16	57	NNW	4	b	30.28	+.24	51	47	+1	NNW	4	bc	4	58	48	b	*	0.02
	Clacton-on-Sea ...	30.18	68	E	2	bc	30.31	+.22	54	50	-2	NNW	2	c	2	69	51	b, bc, c	12.0	—
	Nottingham ...	30.20	63	WNW	2	b	30.34	+.19	51	50	-5	NE	1	0	*	67	45	b	12.6	—
	Bath	30.24	64	SW	2	b	30.35	+.12	56	52	-3	NE	4	b	*	69	43	—	12.6	—
	Oxford	30.26	60	NNW	1	b	30.35	+.13	55	50	+4	ENE	2	bc	*	67	44	b	*	—
	London (St. James' Park)	30.20	68	NW	2	b	30.31	+.17	57	54	-2	ENE	3	bc	*	70	49	b	13.9	—
GERMANY, &c.	The Scaw (Skagen)	29.62	56	W	2	c	29.76	+.16	55	50	-3	NNE	4	b	1	66	54	*	*	—
	Fanö	29.84	50	WNW	8	0	29.88	+.14	49	47	-2	WNW	8	0	*	57	46	*	*	—
	Cuxhaven	29.91	52	WNW	4	0	29.99	+.19	50	47	-1	NW	6	og	*	55	48	*	*	—
	The Helder ...	30.13	50	NNW	5	0	30.17	+.22	50	47	-1	NNW	5	0	3	52	48	*	*	—
	Brussels	*	*	*	*	*	30.28	+.24	48	48	0	NNW	1	0	*	56	46	*	*	0.08
	Berlin	29.87	56	W	4	0	29.93	+.12	51	49	0	W	5	0	*	57	50	*	*	—
	Frankfurt	30.12	53	SW	3	0	30.18	+.21	50	48	-4	W	3	0	*	59	50	*	*	0.04
	Munich	30.12	50	SW	5	f	30.19	+.13	50	47	+1	W	6	0	*	54	46	*	*	0.28
FRANCE.	C. Gris Nez ...	30.21	57	WNW	1	b	30.28	+.20	55	53	+3	E	2	c	2	66	48	*	*	—
	Brest	30.27	57	NNW	4	b	30.30	+.04	54	51	+2	ENE	3	b	2	59	46	*	*	—
	Lorient	30.24	66	W	2	b	30.29	+.03	61	54	+11	ENE	3	b	2	66	46	*	*	—
	Rochefort	30.28	63	NW	4	b	30.30	+.06	59	56	+3	E	3	b	*	66	54	b	*	—
	Biarritz	30.25	68	NNE	4	b	30.27	-.05	61	57	+2	ENE	3	b	1	68	52	*	*	—
	Paris	30.23	63	NNW	5	b	30.31	+.16	56	?	-2	SW	1	b	*	68	45	*	*	?
	Belfort...	30.12	54	W	6	c	30.30	+.18	50	48	+3	W	6	m	*	58	44	*	*	0.08
	Lyons	30.23	72	NE	2	f	30.28	+.08	54	51	0	NW	2	b	*	?72	48	*	*	0.04
	Nice	30.00	63	Z	0	bc	30.01	+.05	69	55	+4	Z	0	b	2	75	55	*	*	—
	Perpignan	30.12	73	NW	4	0	30.19	+.01	67	56	+3	N	2	b	*	76	54	*	*	—
SPAN. PEN.	Corunna																	*	*	
	Lisbon	30.03	66	NNW	4	b	30.06	+.04	71	60	+2	S	1	b	*	82	61	*	*	—
	Azores (P. Delgada)...	29.91	62	W	3	0	29.92	+.06	61	59	-2	Z	0	c	3	66	59	*	*	—
	,, (Horta) ...	29.91	61	Z	0	0	29.91	-.02	60	58	-1	Z	0	0	1	70	59	*	*	—

NOTES:—(a) *At the British and Irish Stations the readings of the barometer are not corrected for the difference in Gravity between the position of the Station and Latitude 45°. The approximate correction is:—For stations North of Malin Head and North Shields + ·03 in., but for Sumburgh Head + ·04 in.; for stations South of Malin Head and North Shields + ·02 in., but for Scilly and Jersey + ·01 in.*

(b) *The Sunshine for London given in this Table is recorded on the Tower of the Wesleyan Training College, Westminster; the Sunshine entered to Dungeness is recorded at Littlestone-on-Sea.*

* *Observations for this column not generally received.*

† *Observations received too late for insertion in Charts on next page.*

WEATHER CHARTS

FOR Monday, 4th JUNE, 1906.

I. BAROMETER, WIND AND SEA. *This Morning.*

BAROMETER.—Isobars are drawn for each tenth of an inch.
WIND.—Arrows show Directions and Force, flying with the wind.
Force above 10 — *Force 8 to 10* — *Force 5 to 7* — *Force 1 to 4* — Calm ⊙
SEA.—Rough — *High*

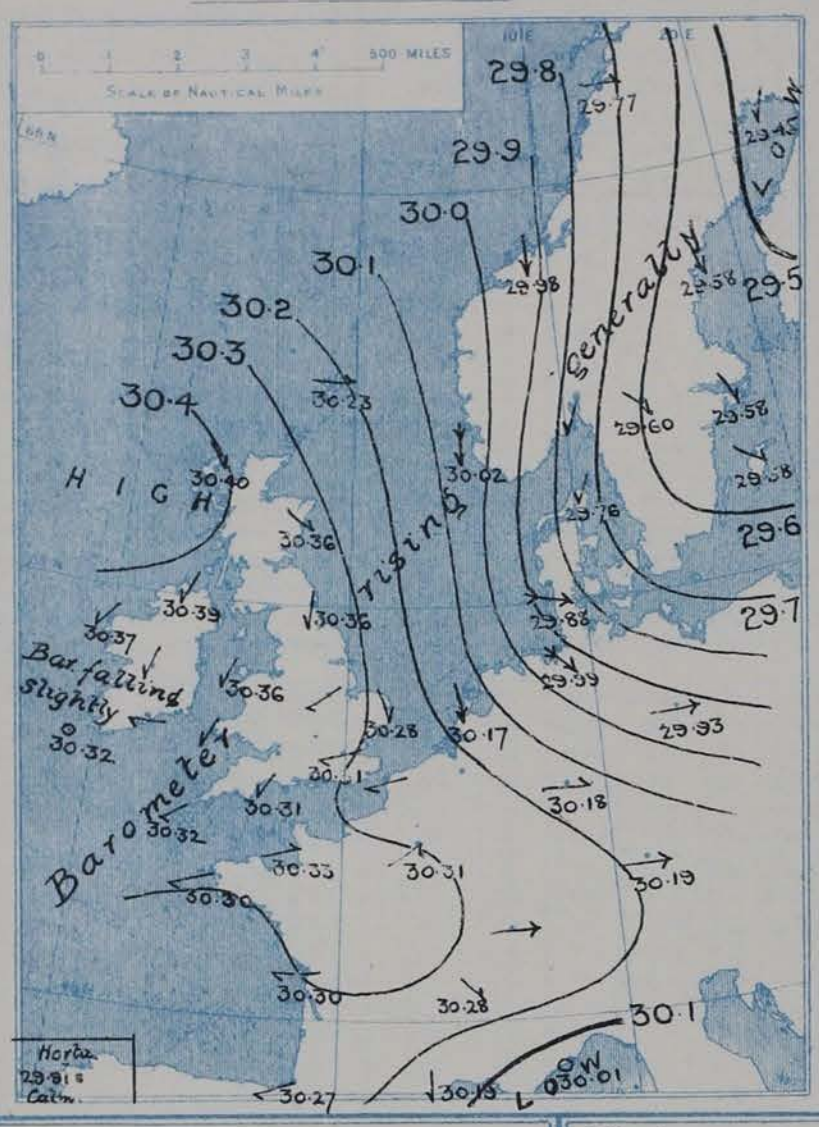

II. TEMPERATURE AND WEATHER. *This Morning.*

TEMPERATURE.—Isotherms are drawn for each 10°
WEATHER.—Shown by Letters of the Beaufort Scale. *(See P. 4.)*
RAINFALL.—A dotted line separates areas where rain has fallen from those without rain. The fall in past 24 hours when exceeding half an inch is shown thus - 0·6

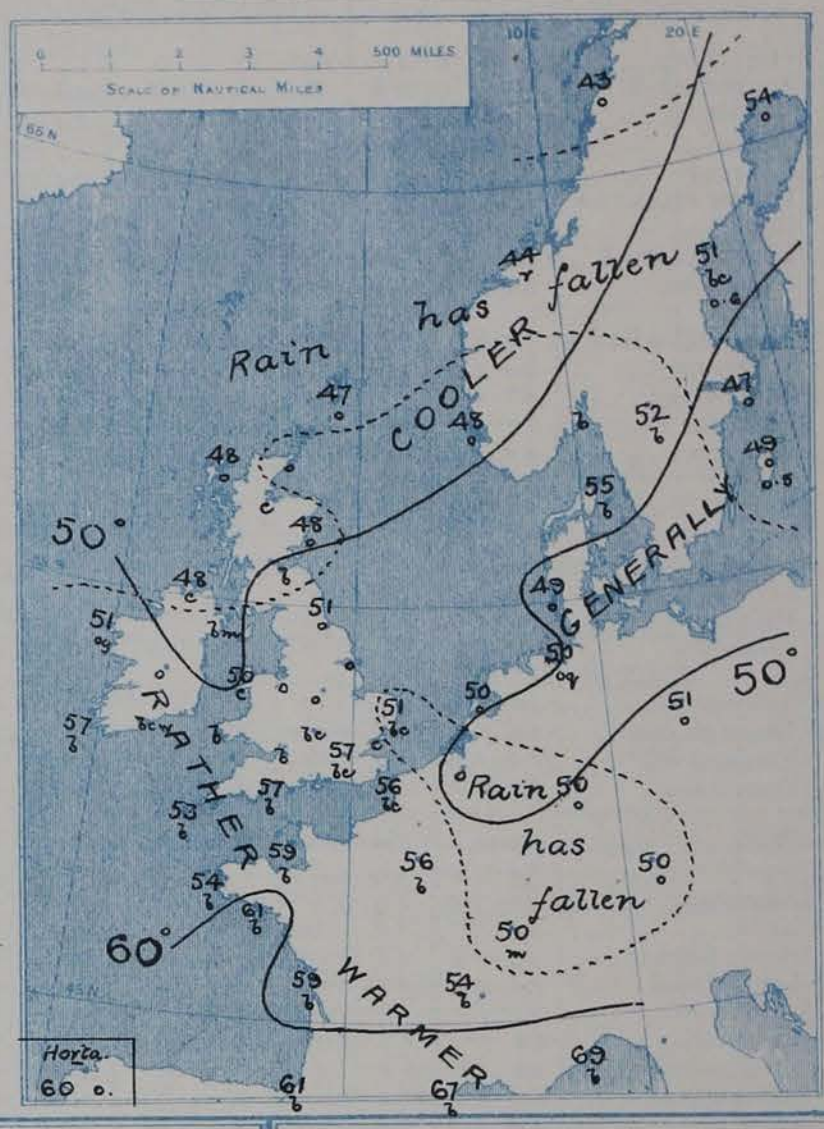

III. BAROMETER AND WIND

Yesterday morning.

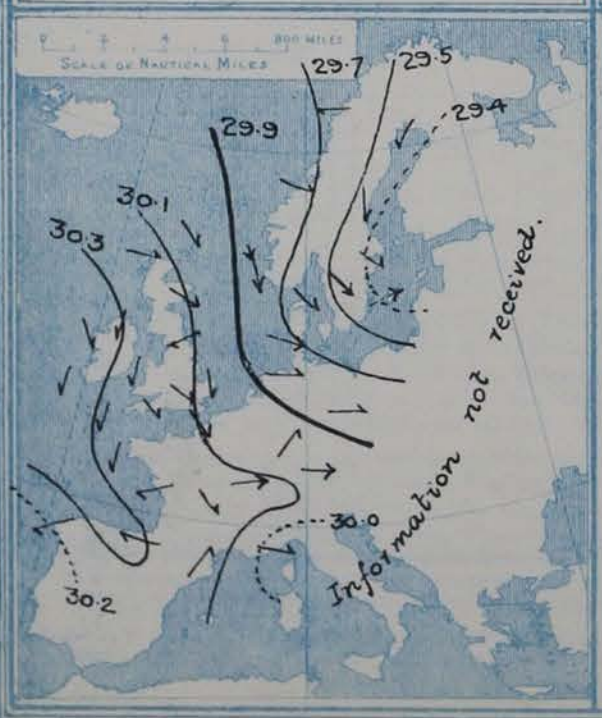

IV. ACCUMULATED TEMPERATURE ABOVE 42°.

Amount recorded in various districts of the United Kingdom during the week ended Sat. 26th MAY. *with the percentage of the average for the corresponding week.*

Accumulated values are expressed in Day-Degrees—a "Day Degree" signifying 1° continued for 24 hours, or any other number of degrees for an inversely proportional number of hours.

V. *Averages of* DAILY TEMPERATURE *at 8 A.M. for the monthly period*

MAY – JUNE.

(Derived chiefly from Observations extending over the 35 years 1871–1905).

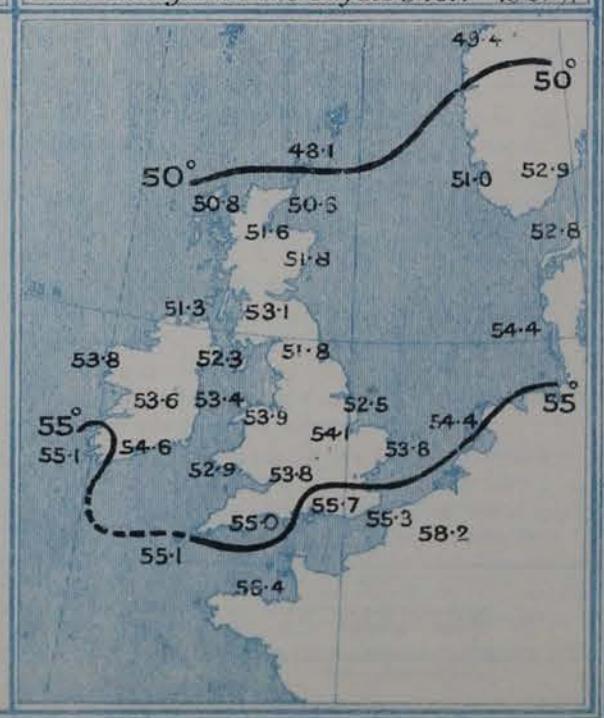

GENERAL SITUATION AT 8 A.M.

PRESSURE

A large anticyclone in which the barometer is above 30·3 ins., is now lying over the whole of these Islands and the northern and central parts of France, and the mercury continues to rise generally. The lowest readings, 29·5 ins. and less, are found over the Gulf of Bothnia, and over Norway, Denmark and the adjacent portions of the North Sea the barometric gradient for Northerly winds is rather steep.

WIND

The wind is Northerly or North-Westerly in Scandinavia, Denmark and the northern and eastern parts of the United Kingdom, and is strong to a gale in force on the eastern shores of the North Sea. In the south of our Islands it draws into North-East, while in the Bay of Biscay it is Easterly, but in the Channel Islands and the north of France there is a light breeze from the Westward.

TEMPERATURE

Temperature has fallen over Great Britain and the northern parts of the Continent but has risen elsewhere. Over these Islands the morning readings range from 59° at Jersey and a little above 55° at our southern stations generally to a trifle below 50° in the northern parts of Ireland and Scotland. At the Continental stations the values range from 69° at Nice and 67° at Perpignan to 44° at Christiansund and 43° at Bodö.

WEATHER AND SEA

The weather is fair or fine over Western Europe as a whole, but is dull in the northern parts of England and Scotland, and also over the Netherlands, Germany and the west of Norway, with rain at Christiansund. The sea is moderate on our east coasts, but slight or smooth elsewhere.

During yesterday the thermometer rose to 65° and upwards over the greater part of England and the south-east of Scotland, to 70° in London, 72° at Bournemouth and 73° at Leith. At nearly all the English stations the amount of bright sunshine was very large, — between 12 and 14 hours in many places, and more than 14 hours at several of the Channel stations. Slight rain has fallen in the northern parts of Ireland and Scotland, and larger quantities at some of the Swedish stations.

PROBABLE CHANGES IN SYSTEM NOW PREVALENT

There are at present no indications of any material change in the type of weather. The anticyclone over these Islands and France appears to be fairly well established, and fine, dry weather is therefore likely to continue, with an increase in temperature in most districts.

FORECASTS*

For the 24 hours ending at NOON on 5th. June, 1906.

DISTRICTS.	FORECASTS.	DISTRICTS.	FORECASTS.
0 SCOTLAND NORTH 1 SCOTLAND EAST	N^ly and N.W^ly winds, light; fair generally; warmer	6 SCOTLAND WEST 7 ENGLAND N.W.	N^ly winds, light; fair generally; rather warmer.
2 ENGLAND N.E. 3 ENGLAND EAST	N^ly to N.E^ly winds, light or moderate; fair, cool.	8 ENGLAND S.W	Same as Nos. 4 and 5.
4 MIDLAND COUNTIES 5 ENGLAND SOUTH	NE^ly winds, light; fine generally; warmer.	9 IRELAND NORTH 10 IRELAND SOUTH	N.E^ly to E^ly winds, light; fair generally; rather warmer.
		WARNINGS	NONE ISSUED.

Note.—The **South Cone**, *point downwards* (▼), means that gales, or strong winds, are probable, at first from the Southward (from S.E. round by S. to N.W.). Should it appear likely that a gale beginning from between W. and N.W. is likely to veer towards N. or N.E., the *North* Cone is hoisted in preference to the *South* Cone.

The **North Cone** *point upwards* (▲), means that gales, or strong winds, are probable, at first from the Northward (from N.W. round by N. to S.E.). Should it appear likely that a gale beginning from between E. and S.E. is likely to veer towards S. or S.W., the *South* Cone is hoisted in preference to the *North* Cone.

* *For terms for transmission of Forecasts by Telegraph, see next page.*

DAILY WEATHER REPORT. 4TH JUNE, 1906

TEMPERATURE, WEATHER, SUNSHINE, AND RAINFALL FOR YESTERDAY.

STATIONS.	Temperature F. Max.	Temperature F. Min.	Weather.	Sunshine Hrs.	Rainfall. Ins.	STATIONS.	Temperature F. Max.	Temperature F. Min.	Weather.	Sunshine. Hrs.	Rainfall. Ins.
Strathpeffer, to 6 p.m. ...			*			†Brighton	69	48	*	14·3	—
Blackpool, to 9 p.m. ...	55	48	bc, o, b	8·2	—	Eastbourne, to 6 p.m. ...	69	50	*	14·0	0·02
Southport, to 9 p.m.... ...	56	48	bc, b	8·4	—	†Hastings	*	*	*	12·9	*
†Rhyl, to 6 p.m.	55	47	o, b	7·6	—	†Folkestone, to 6 p.m. ...	62	49	b, bc	14·1	0·07
Llandudno, to 9 p.m. ...	58	46	bc	5·8	—	Broadstairs, to 6 p.m. ...	*	*	*		*
Bettws-y-Coed, to 6 p.m.						Margate, to 6 p.m. ...	62	50	b	11·0	0·01
Towyn, to 6 p.m.	58	48	o, c, b	4·5	—	Lowestoft, to 6 p.m. ...	57	48	?	10·0	0·01
Aberystwyth, to 6 p.m. ...	58	49	o, c, b	4·0	—	Skegness	59	48	*	13·1	—
Plymouth, to 9 p.m. ...						Scarborough, to 6 p.m. ...	62	48	*	11·6	—
Torquay, to 6 p.m.	62	58	*	13·5	—	Harrogate, to 6 p.m. ...	66	47	c, b, bc	11·0	—
Bournemouth, to 6 p.m. ...	72	48	*	12·8	—	Darwen, to 9 p.m.					
Bognor, to 6 p.m.	*	*	b	13·4	*	Manchester, to 9 p.m. ...					
Worthing	64	59	*	13·0	—	Birmingham, to 9 p.m. ...	63	46	o, b	7·8	—

† At this station the amount of Bright Sunshine given is for the whole day, ending with sunset.

TEMPERATURE, WEATHER, and RAINFALL at additional FOREIGN STATIONS, mainly for the 24 hours ended at 8 a.m. yesterday.

STATIONS. 3rd June, 1906.	Temperature F. Max.	Temperature F. Min.	Weather.	Rain. Ins.	STATIONS.	Temperature F. Max.	Temperature F. Min.	Weather.	Rain. Ins.
					3rd June, 1906.				
Flushing	Observations not received.				Rome	Observations not received.			
Aix-la-Chapelle...					Naples				
Copenhagen					Malta				
Oxö (Christiansand)... ...					2nd June, 1906.	1 p.m.		1 p.m.	Measured 7 a.m.
St. Petersburg					Geneva	61	*	b	
Vienna					Berne	55	*	bc	1·93
Buda-Pesth					Lucerne	57	*	o	2·40
Hermanstadt					Coire...	55	*	b	0·35
Trieste					St. Gotthard	34	*	bc	?
Florence					Lugano	73	*	b	—

EXPLANATION OF THE COLUMNS GIVEN ON PAGE 1.

WEATHER.—*Beaufort Scale* is b. blue sky; c. detached clouds; d. drizzling rain; f. fog; g. dark, gloomy; h. hail; l. lightning; m. misty (hazy); o. overcast; p. passing showers; q. squally; r. rain; s. snow; t. thunder; u. ugly, threatening; v. visibility, unusual transparency; w. dew.

* AN ASTERISK is inserted in all places for which information is not usually received.

TABLE SHOWING THE LOCAL STANDARD TIMES AND THE CORRESPONDING GREENWICH TIMES OF THE OBSERVATIONS RECORDED ON PAGE 1.

COUNTRIES, &c.	Hours of Morning Observations by Local Standard Time.	Corresponding Greenwich Times.	Hours of Evening Observations by Local Standard.	Corresponding Greenwich Times.
British Isles	8 a.m. (West European)	8 a.m.	6 p.m.* (W.E.T.)	6 p.m.*
Holland	7 a.m. (,, ,,)	7 a.m.	7 p.m. (W.E.T.)	7 p.m.
Germany, Denmark, Norway, Sweden	8 a.m. (Mid-European)	7 a.m.	8 p.m. (M.E.T.)	7 p.m.
Belgium	7 a.m. (West European)	7 a.m.	Not published	—
France	7 a.m. (Paris)	6.51 a.m.	6 p.m. (Paris)	5.51 p.m.
Spain	8 a.m. (West European)	8 a.m.	6 p.m. (W.E.T.)	6 p.m.
Portugal	8 a.m. (Lisbon)	8.36 a.m.	3.23 p.m. (Lisbon)	4 p.m.
Azores { Ponta Delgada ...	6 a.m. (Local)	7.43 a.m.	9 p.m. (Local)	10.43 p.m.
Azores { Horta	6 a.m. (Local)	7.55 a.m.	9 p.m. (Local)	10.55 p.m.

TABLE SHOWING THE GREENWICH TIMES OF SUNRISE, NOON, AND SUNSET, FOR STATIONS IN THE UNITED KINGDOM, TO-DAY.

4th June, 1906.	Sunrise G.M.T.	Noon G.M.T.	Sunset G.M.T.
Yarmouth	3·35	11·57	8·7
Greenwich	3·48	11·58	8·8
Wick	3·14	12·10	9·7
Valencia	4·26	12·39	8·52

TERMS OF SUBSCRIPTION for the Daily Weather Report forwarded by Book Post, £1 per annum *payable quarterly in advance.*

Single Copies (price 1d.) may be obtained after 3 p.m. on the day of issue at the Meteorological Office, and at the Bookstalls of the following terminus Railway Stations:—Victoria, Charing Cross, King's Cross, St. Pancras, Euston.

FORECASTS OF WEATHER for one day in advance are drawn up at 11 a.m., and between 7 and 8 p.m. The latest forecast can be had by Reply Telegram, on paying at any Post Office in the United Kingdom **Sixpence in addition to the cost of the inquiry and reply Telegram.** Information as to the Terms on which Forecasts can be sent daily, for a long or short period, may be obtained on application.

METEOROLOGICAL OFFICE, 63, VICTORIA STREET, S.W.
(TELEGRAPHIC ADDRESS: WEATHER, LONDON.)

W. N. SHAW (*Director*).

* At Oxford the observations are taken at 8 p.m.

DAILY WEATHER REPORT.

Tuesday, **Meteorological Office, London.** 5th June, 1906.

	STATIONS.	YESTERDAY EVENING. (See note on last page) Barom. At 32° Fahr. and M.S.L.	Temp. Dry Bulb.	Wind. Direc.	Wind. Force (0 to 12.)	Weather.	THIS MORNING. (See note on last page.) Barometer. At 32° Fahr. and M.S.L.	Change since Yesterday.	Temperature. Dry Bulb.	Wet Bulb.	Change since Yesterday.	Wind. Direc.	Wind. Force (0 to 12.)	Weather.	Sea (0 to 9.)	PAST 24 HOURS. Temp. Max.	Temp. Min.	Weather.	Sunshine.	Rainfall.
		Ins.	°				Ins.	Ins.	°	°	°					°	°		Hours.	Ins.
SCANDINAVIA.	Haparanda... ...	29.60	56	N	2	c	29.71	+.26	50	44	-4	N	2	bc		63	48			0.39
	Hernösand	29.79	50	NW	6	b	29.89	+.31	49	42	-2	NW	6	b		52	46			–
	Stockholm	29.80	51	WNW	2	o	29.97	+.39	50	40	+3	NW	4	c		55	46			0.04
	Wisby...	29.82	50	SW	4	o	29.97	+.39	50	47	+1	N	4	b		50	46			–
	Karlstad	29.94	53	NNW	8	b	30.08	+.48	50	42	-2	NW	6	b						–
	Færder (X'iania Fjord)	29.97	56	NNE	4	b	30.15	+.39	54	45	-3	NW	2	b	1	63	50			–
	Bodö	29.88	44	W	4	c	29.97	+.20	42	40	-1	NW	4	c	2	45	39			–
	Christiansund ...	30.16	47	W	6	o	30.27	+.29	46	41	+2	N	7	o	4	50	43			–
	Skudesnaes ...	30.14	48	NNW	8	b	30.28	+.26	48	45	0	NNW	6	b	2	52	43	b		–
BRITISH ISLANDS.	Sumburgh Head	30.30	47	WNW	3	o	30.36	+.13	45	43	-2	Z	0	o	2	51	44	c, o		–
	Stornoway	30.41	52	N	1	c	30.34	-.06	49	47	+1	ESE	2	c	2	54	39	o, c	2.3	–
	Malin Head ...	30.36	52	NE	2	bc	30.30	-.09	54	52	+6	SE	1	bc	2	54	45	bc		–
	Blacksod Pt. ...	30.31	58	NNE	4	bc	30.23	-.14	59	55	+8	ESE	2	bc	2	60	51	bc		–
	Valencia	30.26	68	ESE	2	b	30.22	-.10	59	52	+2	SE	4	c	4	70	55	b	15.4	–
	Roche's Point ...	30.34	54	SSE	3	b	30.31	-.04	54	53	-4	E	3	c	2	59	47	b		–
	Birr Castle ...	30.30	67	ENE	1	c	30.30	-.07	57	53	+3	SSE	3	b		68	44	bc, c	2.6	–
	Donaghadee ...	30.37	52	NE	1	bc	30.37	.00	51	49	+2	SE	3	b	3	53	44	bc m		–
	Liverpool Obsy...	30.35	58	NNW	1	bc	30.39	+.03	57	54	+6	ESE	2	b	2	60	45	b, bc		–
	Holyhead	30.35	52	NNE	2	b	30.36	.00	57	54	+7	S	1	c	1	57	48	b		–
	Pembroke (St. Ann's Hd.)	30.32	59	Z	0	b	30.34	+.02	54	52	-3	SE	4	bcm	3	64	50	bc	15.2	–
	Scilly (St. Mary's) ...	30.30	57	E	1	b	30.29	-.03	54	51	+1	E	4	b	1	59	51	b	15.3	–
	Jersey (St. Aubins) ...	30.31	64	NE	3	b	30.35	+.02	55	51	+4	E	5	b	4	68	51	b, bm	14.8	–
	Portland Bill ...	30.33	54	E	3	bc	30.37	+.06	52	49	-5	ENE	5	b	3	60	50	bc		–
	Dungeness	30.35	52	ENE	4	bc	30.39	+.10	50	46	-6	NE	3	o	2	58	42	o, bc	5.8	
	Wick	30.38	47	N	3	c	30.40	+.09	45	42	-2	SE	1	o	1	52	41	–		
	Nairn	30.38	59	ENE	1	b	30.38	.00	46	44	-3	Z	0	m	1	61	33	–		–
	Aberdeen	30.39	54	NNW	3	b	30.42	+.06	49	46	+1	E	1	o	1	57	45	o, c, bm, b	6.9	–
	Leith	30.36	56	NE	2	b	30.41	+.03	55	50	+1	ENE	2	b		60	45	–		–
	North Shields ...	30.40	51	NE	3	bc	30.41	+.05	48	46	-3	N	2	c	3	53	42	c, bc		–
	Spurn Head ..	30.38	51	N	4	b	30.40	+.07	48	47	-2	NNE	4	o	3	52	46	–		–
	Yarmouth	30.35	50	NNW	5	c	30.36	+.08	50	45	-1	NNE	4	c	4	52	47	c		–
	Clacton-on-Sea ...	30.37	52	NNW	3	bc	30.43	+.12	49	45	-5	NNW	2	c	0	59	40	c, bc, c	8.7	–
	Nottingham ...	30.38	57	ESE	1	b	30.41	+.07	53	49	+2	ENE	1	b		60	34	c, b	4.7	–
	Bath	30.34	64	E	2	bc	30.41	+.06	53	48	-3	E	2	b		66	40	–	10.6	–
	Oxford	30.40	53	ENE	1	b	30.42	+.07	52	48	-3	ENE	1	b		62	38	bc, b		–
	London (St. James' Park)	30.36	57	NNE	3	bc	30.40	+.09	48	46	-9	NE	2	o		61	43	o, bc, b	7.9	–
GERMANY, &c.	The Scaw (Skagen)	29.96	59	N	3	c	30.14	+.38	54	49	-1	NE	2	c	1	64	52			–
	Fanö	30.07	48	NW	6	o	30.14	+.26	54	51	+5	NW	1	b		55	46			–
	Cuxhaven	30.08	51	NW	6	o	30.18	+.19	51	49	+1	NW	3	o		52	50			–
	The Helder ...	30.30	51	NNW	4	bc	30.32	+.15	50	47	0	NNW	3	c	3	52	48			–
	Brussels						30.36	+.08	48	45	0	NNW	3	o		58	41			–
	Berlin	30.01	51	W	4	o	30.08	+.15	50	48	-1	W	3	o		57	48			0.04
	Frankfurt	30.23	52	NW	3	o	30.28	+.10	49	43	-1	NW	3	o		57	49			–
	Munich	30.19	50	NW	2	†	30.25	+.06	46	44	-4	NW	4	o		55	43			0.20
FRANCE.	C. Gris Nez ...	30.38	53	ENE	5	b	30.39	+.11	48	45	-7	NE	3	o	3	66	46			–
	Brest	30.26	71	ENE	3	b	30.23	-.07	57	54	+3	E	4	b	2	73	52			–
	Lorient	30.23	73	Z	0	b	30.25	-.04	59	55	-2	E	4	b	2	75	54			–
	Rochefort	30.21	75	NE	3	b	30.22	-.08	60	57	+1	NE	4	b		86	59	b		–
	Biarritz	30.18	77	ENE	3	b	30.16	-.11	61	58	0	E	4	b	0	79	55			–
	Paris	30.30	61	NE	3	b	30.37	+.06	49	45	-7	NE	3	bc		71	41			–
	Belfort...	30.21	57	W	4	o	30.27	-.03	48	46	-2	ENE	3	m		61	40			–
	Lyons	30.21	65	N	2	b	30.25	-.03	54	49	0	NNW	3	b		72	50			–
	Nice	29.97	68	Z	0	b	29.93	-.08	71	66	+2	Z	0	b	0	77	57			–
	Perpignan	30.08	77	NW	3	b	30.09	-.10	68	57	+1	NW	1	bc		81	52			–
SPAN. PEN.	Corunna																			
	Lisbon	30.02	66	NW	5	b	30.00	-.06	70	62	-1	W	2	b		81	61			–
	Azores (P. Delgada)...																			
	,, (Horta) ...	30.04	60	Z	0	b	30.10	+.19	61	58	+1	Z	0	bc	0	70	55			–

NOTES:—(a) *At the British and Irish Stations the readings of the barometer are not corrected for the difference in Gravity between the position of the Station and Latitude 45°. The approximate correction is:—For stations North of Malin Head and North Shields + ·03 in., but for Sumburgh Head + ·04 in.; for stations South of Malin Head and North Shields + ·02 in., but for Scilly and Jersey + ·01 in.*

(b) *The Sunshine for London given in this Table is recorded on the Tower of the Wesleyan Training College, Westminster; the Sunshine entered to Dungeness is recorded at Littlestone-on-Sea.*

* *Observations for this column not generally received.*

† *Observations received too late for insertion in Charts on next page.*

WEATHER CHARTS

FOR Tuesday, 5th June, 1906.

I. BAROMETER, WIND AND SEA. *This Morning.*

BAROMETER.—Isobars are drawn for each tenth of an inch.
WIND.—Arrows show Directions and Force, flying with the wind.
Force above 10 — *Force 8 to 10* — *Force 5 to 7* — *Force 1 to 4* — Calm
SEA.—Rough — *High*

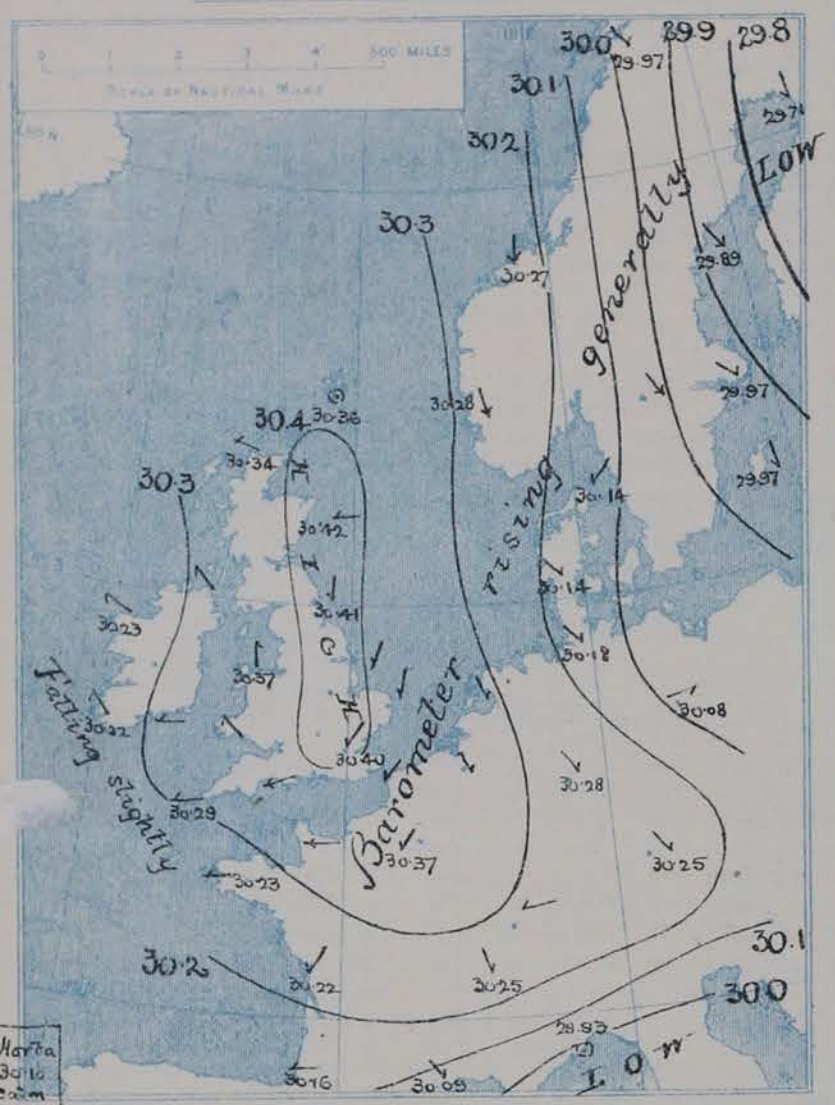

II. TEMPERATURE AND WEATHER. *This Morning.*

TEMPERATURE.—Isotherms are drawn for each 10°
WEATHER.—Shown by Letters of the Beaufort Scale. *(See P. 4.)*
RAINFALL.—A dotted line separates areas where rain has fallen from those without rain. The fall in past 24 hours when exceeding half an inch is shown thus · 0·6

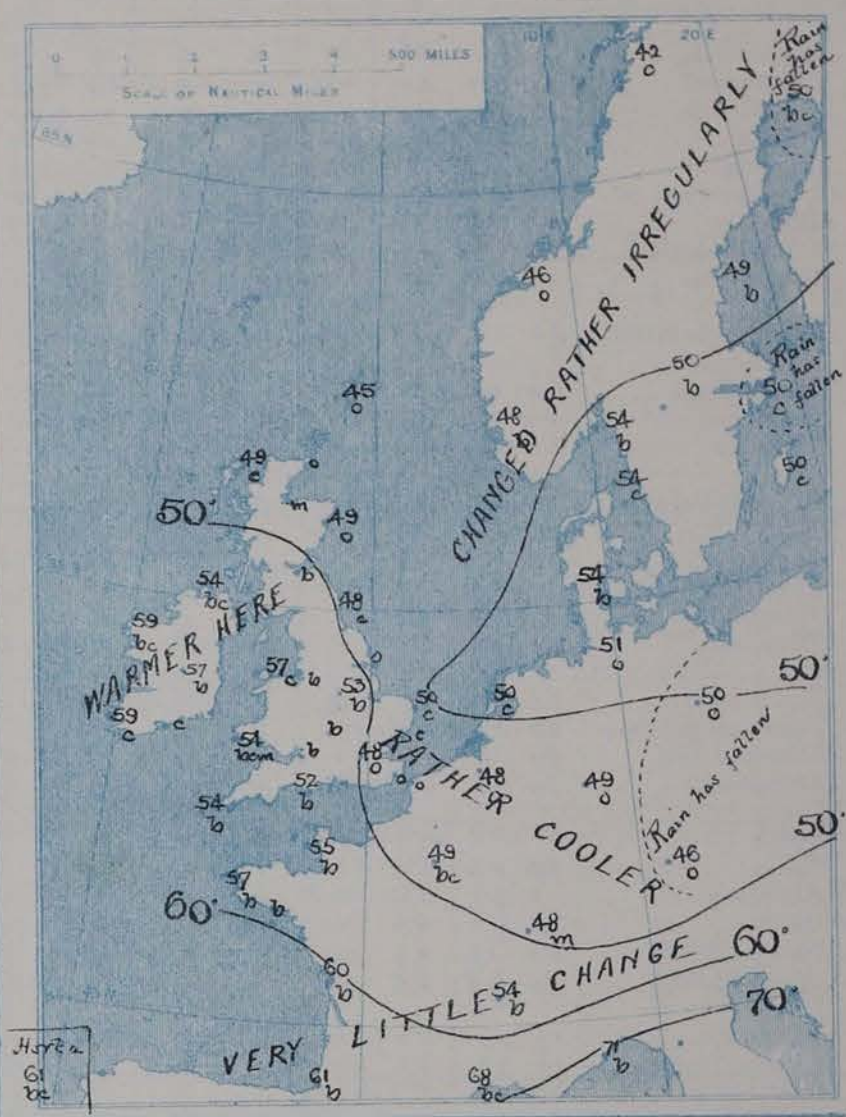

III. BAROMETER AND WIND

Yesterday morning.

IV. EXTREMES OF TEMPERATURE

recorded in various districts of the United Kingdom during the week ended Sat. 2nd June

V. *Averages of* DAILY TEMPERATURE

at 8 A.M. for the monthly period

MAY – JUNE.

(Derived chiefly from Observations extending over the 35 years 1871–1905).

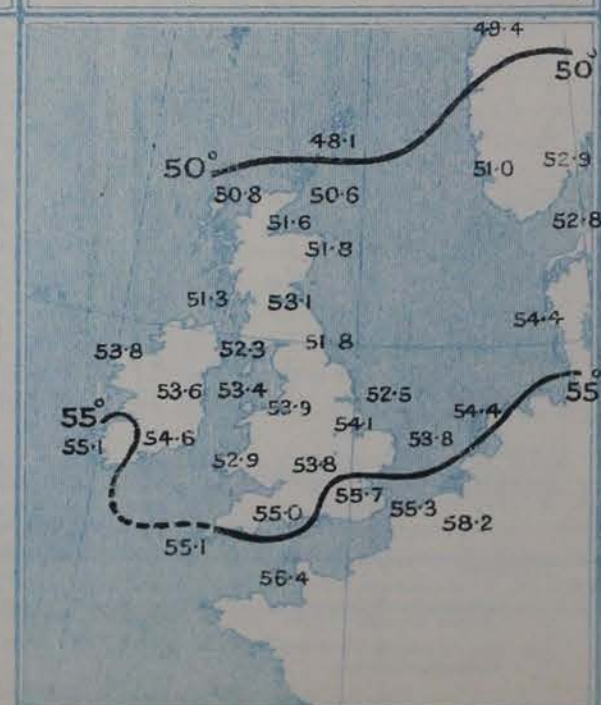

GENERAL SITUATION AT 8 A.M.

PRESSURE

The anticyclone noted yesterday over these Islands and France is moving eastwards, its central area, with readings above 30·4 ins., being at present situated over the east of Scotland and the northern and central parts of England. The barometer is now falling in Ireland and around the mouth of the Channel, but continues to rise in most other parts of our area. The lowest pressures, 29·8 ins. and less, are still found over the Gulf of Bothnia.

WIND

To the eastward of the region of highest pressures, i.e. over Scandinavia, Denmark, Germany and the Netherlands the wind is Northerly or North-Westerly and locally strong in force. Over France and the greater part of England it is Easterly or North-Easterly, whilst on the western side of the anticyclone, i.e. over Ireland and the St. George's Channel, it is South-Easterly.

TEMPERATURE

Temperature has fallen in the south and east of England and the north of France, but risen in Ireland and the north-west of England; elsewhere the changes have been very irregular. The readings in these Islands now range from 59° at Blackwood Point and Valencia to a little below 50° at most of our northern and eastern stations and to 45° at Dunbrogh Head and Wick. At the Continental stations the thermometer ranges from 71° at Nice and 70° at Lisbon to 46° at Christiansund and 42° at Bodö.

WEATHER AND SEA

The weather is fine over Western Europe as a whole, but is dull in the north-east of Scotland and the south-east of England, as well as in Belgium and Germany. The sea is slight or smooth on nearly all coasts.

In the south-western parts of the Kingdom the amount of bright sunshine yesterday was very large (more than 15 hours at Valencia, Pembroke and Scilly) and temperature high, the thermometer rising to 68° at Birr Castle and Jersey and to 70° at Valencia. In other parts of the Kingdom the duration was much smaller, and at our east coast stations the thermometer did not reach 55°. Over the central parts of Great Britain the night was very cold, the sheltered thermometer falling to 33° at Nairn and to 34° at Nottingham.

PROBABLE CHANGES IN SYSTEM NOW PREVALENT

The anticyclone will continue to move eastwards or north-eastwards, and the wind will probably shift to East or South-East over the whole Kingdom, with a gradual change to less settled weather in the extreme west and south-west. In other districts the conditions are likely to remain fine for the present, with some increase in temperature.

FORECASTS*

For the 24 hours ending at NOON on 6th June, 1906.

DISTRICTS.	FORECASTS.	DISTRICTS.	FORECASTS.
0 SCOTLAND NORTH	E'ly and S.E'ly winds, light; fine generally; rather warmer.	6 SCOTLAND WEST	Same as Nos. 0 and 1.
1 SCOTLAND EAST		7 ENGLAND N.W.	E'ly and S.E'ly winds, freshening; fine at first, less settled later, some rain to-morrow.
2 ENGLAND N.E.	N.E'ly to E'ly winds, light; fine generally, cool on coast, becoming warmer inland.	8 ENGLAND S.W.	
3 ENGLAND EAST	Same as No. 5.	9 IRELAND NORTH	S.E'ly winds, freshening; fair generally.
4 MIDLAND COUNTIES	E'ly winds, light; fine generally; warmer	10 IRELAND SOUTH	Same as No. 8.
5 ENGLAND SOUTH	N.E'ly to E'ly winds, freshening; fine generally, cool on coast, becoming warmer inland.	WARNINGS	NONE ISSUED.

Note.—The **South Cone**, *point downwards* (▼), means that gales, or strong winds, are probable, at first from the Southward (from S.E. round by S. to N.W.). Should it appear likely that a gale beginning from between W. and N.W. is likely to veer towards N. or N.E., the *North* Cone is hoisted in preference to the *South* Cone.

The **North Cone**, *point upwards* (▲), means that gales, or strong winds, are probable, at first from the Northward (from N.W. round by N. to S.E.). Should it appear likely that a gale beginning from between E. and S.E. is likely to veer towards S. or S.W., the *South* Cone is hoisted in preference to the *North* Cone.

* *For terms for transmission of Forecasts by Telegraph, see next page.*

11·35

DAILY WEATHER REPORT. 5TH JUNE, 1906

TEMPERATURE, WEATHER, SUNSHINE, AND RAINFALL FOR YESTERDAY.

STATIONS.	Temperature F. Max.	Temperature F. Min.	Weather.	Sunshine Hrs.	Rainfall. Ins.	STATIONS.	Temperature F. Max.	Temperature F. Min.	Weather.	Sunshine. Hrs.	Rainfall. Ins.
Strathpeffer, to 6 p.m. ...	63	45	*	7.2	–	†Brighton	60	50	*	5.8	–
Blackpool, to 9 p.m. ...	61	50	c, b, c, bm, bc	10.5	–	†Eastbourne, to 6 p.m. ...	?	51	*	8.7	–
Southport, to 9 p.m.... ...	59	50	b, o, c	8.4	–	†Hastings	*	*	*	7.2	*
Rhyl, to 6 p.m.	57	50	*	12.8	–	†Folkestone, to 6 p.m. ...	60	44	b, o, b	6.3	–
Llandudno, to 6 p.m. ...				9.8		Broadstairs, to 6 p.m. ...	*	*	*		*
Bettws-y-Coed, to 6 p.m.						Margate, to 6 p.m. ...	58	50	b	8.1	–
Towyn, to 6 p.m.	63	43	b	9.6	–	Lowestoft, to 6 p.m. ...	52	49	o, c, bc, o	3.1	0.02
Aberystwyth, to 6 p.m. ...	58	45	o, c, b	9.0	–	Skegness	53	48	?	4.7	–
Plymouth, to 9 p.m. ...	62	45	b, bc	13.8	–	Scarborough, to 6 p.m. ...	57	47	*	5.0	–
Torquay, to 6 p.m.	63	47	*	13.5	–	Harrogate, to 6 p.m. ...	60	45	?	7.2	–
Bournemouth, to 6 p.m. ...	67	47	*	11.5	–	Darwen, to 9 p.m.	62	44	bcm	7.0	–
†Bognor, to 6 p.m.	*	*	bc, c	10.9	*	Manchester, to 9 p.m.	63	49	bc, c	5.1	–
†Worthing	62	53	*	7.5	–	Birmingham, to 9 p.m. ...	60	47	c	4.2	–

† At this station the amount of Bright Sunshine given is for the whole day, ending with sunset.

TEMPERATURE, WEATHER, and RAINFALL at additional FOREIGN STATIONS, mainly for the 24 hours ended at 8 a.m. yesterday.

STATIONS. 4th June, 1906.	Temperature F. Max.	Temperature F. Min.	Weather.	Rain. Ins.	STATIONS.	Temperature F. Max.	Temperature F. Min.	Weather.	Rain. Ins
Flushing	Observations not received.				4th June, 1906. Rome	Observations not received.			
Aix-la-Chapelle...					Naples				
Copenhagen					Malta				
Oxö (Christiansand)... ...					3rd June, 1906.	1 p.m.		1 p.m.	Measured 7 a.m.
St. Petersburg					Geneva	Observations not received.			
Vienna					Berne		*		
Buda-Pesth					Lucerne		*		
Hermanstadt					Coire...		*		
Trieste					St. Gotthard		*		
Florence					Lugano		*		

EXPLANATION OF THE COLUMNS GIVEN ON PAGE 1.

WEATHER.—*Beaufort Scale* is b. blue sky; c. detached clouds; d. drizzling rain; f. fog; g. dark, gloomy; h. hail; l. lightning; m. misty (hazy); o. overcast; p. passing showers; q. squally; r. rain; s. snow; t. thunder; u. ugly, threatening; v. visibility, unusual transparency; w. dew.

* AN ASTERISK is inserted in all places for which information is not usually received.

TABLE SHOWING THE LOCAL STANDARD TIMES AND THE CORRESPONDING GREENWICH TIMES OF THE OBSERVATIONS RECORDED ON PAGE 1.

COUNTRIES, &c.	Hours of Morning Observations by Local Standard Time.	Corresponding Greenwich Times.	Hours of Evening Observations by Local Standard.	Corresponding Greenwich Times.
British Isles	8 a.m. (West European)	8 a.m.	6 p.m.* (W.E.T.)	6 p.m.*
Holland	7 a.m. (,, ,,)	7 a.m.	7 p.m. (W.E.T.)	7 p.m.
Germany, Denmark, Norway, Sweden	8 a.m. (Mid-European)	7 a.m.	8 p.m. (M.E.T.)	7 p.m.
Belgium	7 a.m. (West European)	7 a.m.	Not published	—
France	7 a.m. (Paris)	6.51 a.m.	6 p.m. (Paris)	5.51 p.m.
Spain	8 a.m. (West European)	8 a.m.	6 p.m. (W.E.T.)	6 p.m.
Portugal	8 a.m. (Lisbon)	8.36 a.m.	3.23 p.m. (Lisbon)	4 p.m.
Azores { Ponta Delgada ...	6 a.m. (Local)	7.43 a.m.	9 p.m. (Local)	10.43 p.m.
Azores { Horta	6 a.m. (Local)	7.55 a.m.	9 p.m. (Local)	10.55 p.m.

TABLE SHOWING THE GREENWICH TIMES OF SUNRISE, NOON, AND SUNSET, FOR STATIONS IN THE UNITED KINGDOM, TO-DAY.

5th June, 1906.	Sunrise G.M.T.	Noon G.M.T.	Sunset G.M.T.
Yarmouth	3.34	11.51	8.8
Greenwich	3.47	11.58	8.9
Wick	3.13	12.10	9.8
Valencia	4.25	12.39	8.53

TERMS OF SUBSCRIPTION for the Daily Weather Report forwarded by Book Post, £1 per annum *payable quarterly in advance.*

Single Copies (price 1d.) may be obtained after 8 p.m. on the day of issue at the Meteorological Office, and at the Bookstalls of the following terminus Railway Stations:—Victoria, Charing Cross, King's Cross, St. Pancras, Euston.

FORECASTS OF WEATHER for one day in advance are drawn up at 11 a.m., and between 7 and 8 p.m. The latest forecast can be had by Reply Telegram, on paying at any Post Office in the United Kingdom **Sixpence in addition to the cost of the inquiry and reply Telegram.** Information as to the Terms on which Forecasts can be sent daily, for a long or short period, may be obtained on application.

METEOROLOGICAL OFFICE, 63, VICTORIA STREET, S.W.
(TELEGRAPHIC ADDRESS: WEATHER, LONDON.)

W. N. SHAW (*Director*).

* At Oxford the observations are taken at 8 p.m.

DAILY WEATHER REPORT.

Wednesday, **Meteorological Office, London.** 6th June, 1906.

	STATIONS.	YESTERDAY EVENING. (See note on last page.) Barom. At 32° Fahr. and M.S.L.	Temp. Dry Bulb.	Wind. Direc.	Wind. Force (0 to 12.)	Weather.	THIS MORNING. (See note on last page.) Barometer. At 32° Fahr. and M.S.L.	Change since Yesterday.	Temperature. Dry Bulb.	Wet Bulb.	Change since Yesterday.	Wind. Direc.	Wind. Force (0 to 12.)	Weather.	Sea (0 to 9.)	PAST 24 HOURS. Temp. Max.	Temp. Min.	Weather.	Sunshine.	Rainfall.
		Ins.	°				Ins.	Ins.	°	°	°					°	°		Hours.	Ins.
SCANDINAVIA.	Haparanda	?29·88	48	NE	2	c	29·97	+·26	45	41	−5	N	2	c	*	59	43	*	*	
	Hernösand	30·10	50	NW	2	b	30·14	+·25	50	43	+1	WNW	4	b	*	57	43	*	*	
	Stockholm	30·13	49	W	2	0	30·26	+·29	50	43	0	NW	2	bc	*	54	46	*	*	
	Wisby...	30·15	49	WNW	2	†	30·27	+·30	53	49	+3	NW	2	b	*	54	46	*	*	
	Karlstad	30·19	55	Z	0	b	30·31	+·23	50	43	0	NE	4	b	*	*	*	*	*	
	Færder (X'iania Fjord)	30·21	57	WSW	3	b	30·28	+·13	55	50	+1	S	4	bc	2	59	54	*	*	—
	Bodö	30·10	41	NW	4	c	30·01	+·04	41	39	−1	SW	4	c	2	43	36	*	*	—
	Christiansund ...	30·32	45	W	5	0	30·27	·00	45	43	−1	W	5	†	4	46	43	*	*	0·08
	Skudesnaes ...	30·28	48	NNW	6	b	30·29	+·01	55	49	+7	N	4	b	2	?55	43	b	*	—
BRITISH ISLANDS.	Sumburgh Head	30·35	48	SE	1	c	30·23	−·13	45	44	0	S	2	0	3	50	43	c	*	—
	Stornoway	30·25	53	SSE	1	c	30·18	−·16	57	52	+8	SW	4	0	3	60	49	bc, c	10·3	—
	Malin Head ...	30·22	63	Z	0	om	30·20	−·10	57	52	+3	WSW	2	bcm	1	66	52	0, om	*	—
	Blacksod Pt. ...	30·19	64	SSW	2	bc	30·21	−·02	56	54	−3	SW	3	c	3	66	53	bc	*	—
	Valencia	30·19	64	SSE	2	cm	30·22	·00	63	57	+4	SE	1	cm	3	68	53	cm	6·1	—
	Roche's Point ...	30·19	54	ESE	4	c	30·29	−·02	53	52	−1	ESE	1	omp	2	57	52	cm, c	*	0·02
	Birr Castle ...	30·26	64	SSE	3	c	30·26	−·04	57	53	0	SSE	2	c	*	67	51	bc	7·6	—
	Donaghadee ...	30·32	59	S	1	b	30·29	−·08	53	51	+2	S	1	bc	1	59	49	bc	*	—
	Liverpool Obsy...	30·33	65	SSE	1	0	30·33	−·06	57	52	0	SE	2	b	?	68	48	bm, 0	*	—
	Holyhead	30·32	55	N	1	cm	30·30	−·06	59	54	+2	SSW	2	bc	1	64	50	bm, cm	*	—
	Pembroke (St. Ann's Hd.)	30·28	57	SE	4	bc	30·30	−·04	52	50	−2	SE	4	om	3	59	49	—	13·8	—
	Scilly (St. Mary's) ...	30·26	53	E	5	c	30·25	−·04	53	50	−1	E	4	c	3	57	51	bc, c	12·2	—
	Jersey (St. Aubins) ...	30·29	57	ENE	5	b	30·28	−·07	58	53	+3	ENE	4	b	3	63	49	b, bm, bc	14·1	—
	Portland Bill ...	30·32	51	E	3	b	30·31	−·06	52	48	0	E	4	c	4	53	49	b	*	—
	Dungeness	30·35	52	NE	5	b	30·35	−·04	54	50	+4	ENE	2	b	2	55	48	bc, b	5·6	—
	Wick	30·30	50	SE	2	0	30·20	−·20	55	53	+10	Z	0	m	1	56	44	—	*	—
	Nairn	30·30	50	E	1	c	30·22	−·16	55	53	+9	Z	0	m	1	55	41	—	*	—
	Aberdeen	30·35	47	SSE	3	0	30·26	−·16	58	56	+9	ESE	1	bc	2	58	45	0, bc, 0, cm	3·6	—
	Leith	30·33	51	NE	2	b	30·30	−·11	50	49	−5	NE	1	m	*	57	47	—	*	—
	North Shields ...	30·36	47	ESE	3	c	30·30	−·11	54	52	+6	SW	2	m	2	54	42	c	*	—
	Spurn Head ..	30·37	47	ENE	1	b	30·36	−·04	52	51	+4	S	2	bc	2	52	45	—	*	—
	Yarmouth	30·37	59	NNE	5	bc	30·37	+·01	52	49	+2	ENE	3	b	3	59	41	bc, bcw	*	—
	Clacton-on-Sea ...	30·38	51	ENE	2	b	30·38	−·05	54	50	+5	ESE	2	bc	1	55	42	c, b, bc, b	9·4	—
	Nottingham ...	30·36	62	E	2	b	30·36	−·05	53	50	0	WSW	1	b	*	64	33	b	11·9	—
	Bath	30·31	65	ESE	2	b	30·36	−·05	46	45	−7	E	2	bc	*	66	40	—	12·8	—
	Oxford	30·36	56	NE	1	b	30·38	−·04	52	49	0	E	1	bm	*	65	41	b	*	—
	London (St. James' Park)	30·32	60	E	3	b	30·36	−·04	51	50	+3	ESE	1	b	*	64	47	bc, b	9·8	—
GERMANY, &c.	The Scaw (Skagen)	30·21	54	WNW	1	b	30·31	+·17	55	53	+1	WSW	1	b	0	63	50	*	*	—
	Fanö	30·30	48	NW	4	c	30·35	+·21	50	47	−4	WNW	1	bc	*	64	46	*	*	—
	Cuxhaven	30·25	53	W	2	b	30·35	+·17	51	48	0	NW	2	c	*	54	50	*	*	—
	The Helder ...	30·35	51	N	3	bc	30·39	+·07	51	48	+1	N	1	bc	1	54	48	*	*	—
	Brussels	*	*	*	*	*	?30·37	+·01	49	48	+1	NE	2	c	*	60	40	*	*	—
	Berlin	30·17	59	NW	2	b	30·28	+·20	55	49	+5	NNW	3	b	*	66	46	*	*	0·08
	Frankfurt	30·31	53	NNW	2	bc	30·33	+·05	53	48	+4	NE	2	b	*	57	48	*	*	—
	Munich	30·28	46	NW	1	bc	30·30	+·05	47	46	+1	W	2	0	*	50	43	*	*	0·08
FRANCE.	C. Gris Nez ...	30·38	51	NE	4	b	30·36	−·03	50	47	+2	ENE	3	b	3	59	45	*	*	—
	Brest	30·19	70	NE	3	b	30·20	−·03	53	52	−4	E	3	bc	2	73	50	*	*	—
	Lorient	30·19	66	Z	0	b	30·21	−·04	55	54	−4	E	4	b	2	75	50	*	*	—
	Rochefort	30·13	71	NE	4	b	30·10	−·12	57	51	−3	NE	5	b	*	86	50	b	*	—
	Biarritz	30·06	78	E	2	bc	30·03	−·13	61	56	0	E	3	b	0	81	54	*	*	—
	Paris	30·30	59	NE	2	b	30·31	−·06	51	48	+2	ENE	2	b	*	62	43	*	*	—
	Belfort...	30·21	51	E	6	m	30·24	−·03	48	44	0	ENE	6	m	*	62	39	*	*	—
	Lyons	30·14	63	NNE	2	b	30·17	−·08	48	44	−6	WSW	1	b	*	68	43	*	*	—
	Nice	29·90	65	E	2	b	30·00	+·07	64	56	−7	E	3	b	2	76	56	*	*	—
	Perpignan	29·95	75	Z	0	b	30·03	−·06	64	55	−4	E	2	b	*	82	50	*	*	—
SPAN. PEN.	Corunna																	*	*	
	Lisbon	29·96	63	NNW	5	0	29·95	−·05	62	60	−8	WNW	4	†	*	77	59	*	*	0·12
	Azores (P. Delgada)...																	*	*	
	,, (Horta) ...	30·20	62	W	2	c	30·22	+·12	63	62	+2	SW	1	c	1	72	61	*	*	—

NOTES:—(a) *At the British and Irish Stations the readings of the barometer are not corrected for the difference in Gravity between the position of the Station and Latitude 45°. The approximate correction is:—For stations North of Malin Head and North Shields + ·03 in., but for Sumburgh Head + ·04 in.; for stations South of Malin Head and North Shields + ·02 in., but for Scilly and Jersey + ·01 in.*

(b) *The Sunshine for London given in this Table is recorded on the Tower of the Wesleyan Training College, Westminster; the Sunshine entered to Dungeness is recorded at Littlestone-on-Sea.*

* *Observations for this column not generally received.*

† *Observations received too late for insertion in Charts on next page.*

WEATHER CHARTS

FOR Wednesday, 6th June, 1906.

I. BAROMETER, WIND AND SEA. *This Morning.*

BAROMETER.—Isobars are drawn for each tenth of an inch.

WIND.—Arrows show Directions and Force, flying with the wind.

Force above 10 — *Force 8 to 10* — *Force 5 to 7* — *Force 1 to 4* — Calm ⊙

SEA.—Rough — *High*

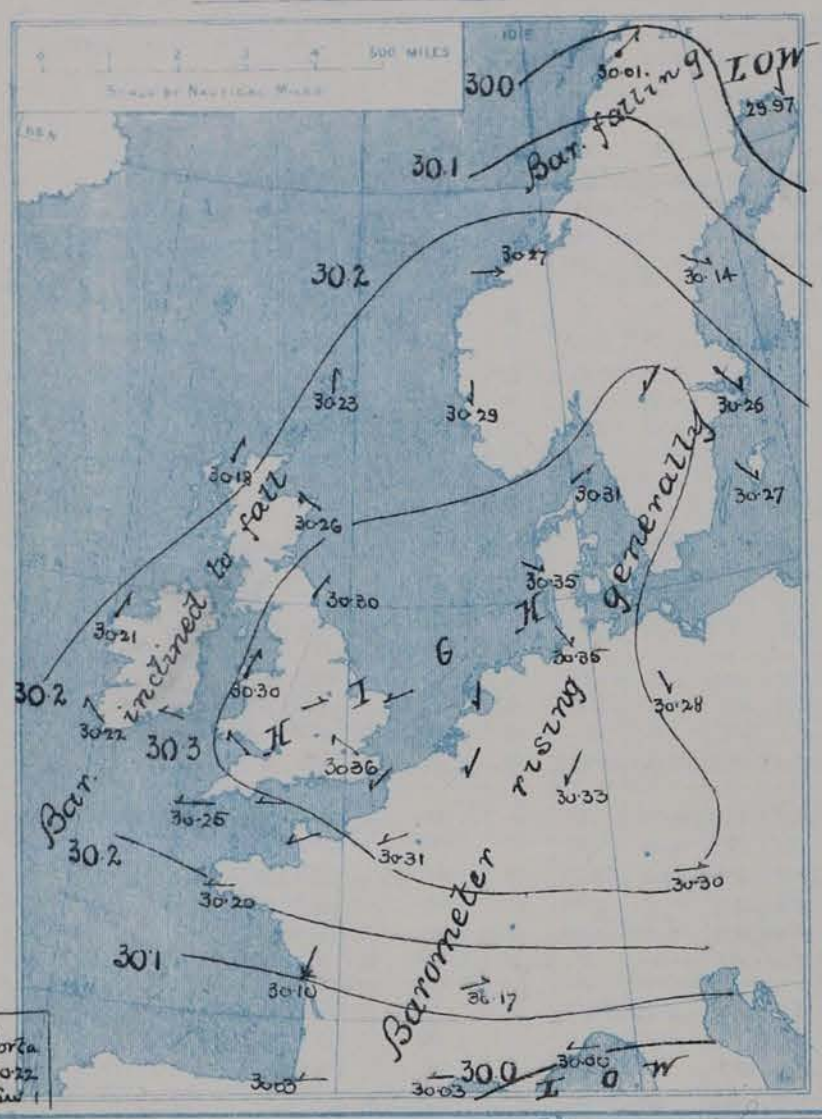

II. TEMPERATURE AND WEATHER. *This Morning.*

TEMPERATURE.—Isotherms are drawn for each 10°

WEATHER.—Shown by Letters of the Beaufort Scale. (See P. 4.)

RAINFALL.—A dotted line separates areas where rain has fallen from those without rain. The fall in past 24 hours when exceeding half an inch is shown thus - 0·6

III. BAROMETER AND WIND

Yesterday morning.

IV. LAST WEEK'S RAINFALL.

Amount recorded in various districts of the United Kingdom during the week ended Saturday, 2nd June, with the percentage of the average amount for the corresponding week.

V. *Averages of* DAILY TEMPERATURE *at 8 A.M. for the monthly period*

MAY – JUNE.

(Derived chiefly from Observations extending over the 35 years 1871 – 1905)

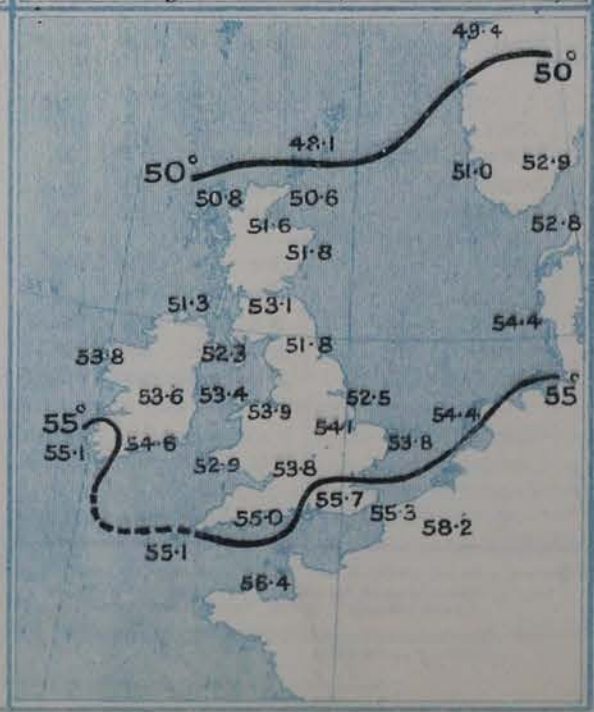

GENERAL SITUATION AT 8 A.M.

PRESSURE

Over the greater part of Western Europe the weather remains under the influence of a large anticyclone having its central area over England and Wales, the North Sea, Denmark, the south of Sweden, Germany and the Netherlands, in which regions the barometer is above 30·3 ins. The lowest pressures, 30·0 ins and less, are found respectively over the north of Scandinavia and over the Spanish Peninsula and the western portions of the Mediterranean. In the eastern parts of the anticyclone the barometer is rising, but in most other localities a slight fall is in progress.

WIND

The wind shows a distinct anticyclonic circulation, being Easterly over the greater part of England and France, but South-Westerly or Southerly on our extreme north-western and northern coasts, and Westerly or North-Westerly at most of the Scandinavian, Danish and North German stations. In force it is generally light or moderate.

TEMPERATURE

Temperature has risen at most of our northern, eastern and south-eastern stations, but has changed very irregularly elsewhere. At many of our own northern and eastern stations the thermometer is above 55°, and at Valencia it is as high as 63°. In the south and east of England the readings are not much above 50°, and at Bath the value is only 46°. Readings below 50° are reported also over Central France and South Germany, but in the south of France the thermometer is above 60°.

WEATHER AND SEA

The weather is fine over Western Europe as a whole, but is dull and misty in the north of Scotland and also on some parts of our south-west coasts, with showers at Roche's Point. Rain is falling at Christiansund. The sea is slight or smooth on all coasts.

During yesterday the thermometer rose to 65° and upwards in many parts of Ireland, Wales, and Northern and Central England, and to 70° at Rhyl and Betws-y-coed. At some of our east coast stations the maximum readings were very little above 50°. The amount of bright sunshine was generally large, the highest values reported being 14·3 hours at Birmingham, 14·1 hours at Jersey and 14·0 hours at Bournemouth. Slight rain fell yesterday at some of the German stations, but over Western Europe generally the weather was dry.

PROBABLE CHANGES IN SYSTEM NOW PREVALENT

The anticyclone is likely to move slowly southward or south-eastward and on our extreme northern coasts the weather will be affected shortly by depressions moving from the Atlantic towards the north of Scandinavia. Over England the conditions will remain for the present under the influence of the anticyclone, so that fine weather is probable, with a rising temperature.

FORECASTS*

For the 24 hours ending at NOON on 7th. June, 1906.

DISTRICTS.	FORECASTS.	DISTRICTS.	FORECASTS.
0 SCOTLAND NORTH	S.W^ly freshening; dull, unsettled, some rain.	6 SCOTLAND WEST	S.W^ly winds, light to fresh; fair at first, some rain later.
1 SCOTLAND EAST	Light breezes, chiefly S^ly; fair generally; warmer.	7 ENGLAND N.W.	Same as Nos. 1 and 2.
2 ENGLAND N.E.		8 ENGLAND S.W	E^ly and S.E^ly winds, moderate; fair generally; warmer.
3 ENGLAND EAST	Same as No. 5.	9 IRELAND NORTH	Same as No. 6.
4 MIDLAND COUNTIES	Variable or light E^ly airs; fine generally; warmer	10 IRELAND SOUTH	S.E^ly to S^ly winds, light; fair generally.
5 ENGLAND SOUTH	E^ly or S.E^ly winds, light; fine generally; warmer.	WARNINGS	NONE ISSUED.

Note.—The **South Cone**, *point downwards* (▼), means that gales, or strong winds, are probable, at first from the Southward (from S.E. round by S. to N.W.). Should it appear likely that a gale beginning from between W. and N.W. is likely to veer towards N. or N.E., the *North* Cone is hoisted in preference to the *South* Cone.

The **North Cone**, *point upwards* (▲), means that gales or strong winds, are probable, at first from the Northward (from N.W. round by N. to S.E.). Should it appear likely that a gale beginning from between E. and S.E. is likely to veer towards S. or S.W., the *South* Cone is hoisted in preference to the *North* Cone.

* *For terms for transmission of Forecasts by Telegraph, see next page.*

DAILY WEATHER REPORT. 6TH JUNE, 1906

TEMPERATURE, WEATHER, SUNSHINE, AND RAINFALL FOR YESTERDAY.

STATIONS.	Temperature F. Max.	Temperature F. Min.	Weather.	Sunshine Hrs.	Rainfall. Ins.	STATIONS.	Temperature F. Max.	Temperature F. Min.	Weather.	Sunshine. Hrs.	Rainfall. Ins.
Strathpeffer, to 6 p.m. ...	58	42	*	7·0	–	†Brighton	57	40	*	9·3	–
Blackpool, to 6 p.m. ...	63	43	*	12·0	–	†Eastbourne, to 6 p.m. ...	59	50	bc, o, bc	7·0	–
Southport, to 9 p.m.... ...	69	42	c, b	12·7	–	†Hastings	*	*	*	7·6	*
†Rhyl, to 6 p.m.	70	58	b	13·9	–	†Folkestone, to 6 p.m. ...	56	41	o, b	6·5	–
Llandudno, to 9 p.m. ...				13·0		Broadstairs, to 6 p.m. ...	*	*	*	7·0	*
Bettws-y-Coed, to 6 p.m.	70	43	b	13·0	–	Margate, to 6 p.m. ...	55	47	o, b	5·5	–
Towyn, to 6 p.m.	66	45	b	12·2	–	†Lowestoft, to 6 p.m. ...	51	46	o, c, b	10·0	–
Aberystwyth, to 6 p.m. ...	58	55	c, b	9·0	–	†Skegness	51	41	c, bc, b	4·8	–
Plymouth, to 9 p.m. ...	61	50	bc	12·6	–	Scarborough, to 6 p.m. ...	53	43	*	7·4	–
Torquay, to 6 p.m.	57	50	*	11·0	–	Harrogate, to 6 p.m. ...	63	38	c, b	13·5	–
†Bournemouth, to 6 p.m. ...	58	45	*	14·0	–	Darwen, to 9 p.m.	62	41	bcv, cm	9·3	–
Bognor, to 6 p.m.	*	*	c, b	10·7	*	Manchester, to 9 p.m. ...	67	48	b	11·3	–
†Worthing	56	48	*	10·4	–	Birmingham, to 9 p.m. ...	63	42	b, c	14·3	–

† At this station the amount of Bright Sunshine given is for the whole day, ending with sunset.

TEMPERATURE, WEATHER, and RAINFALL at additional FOREIGN STATIONS, mainly for the 24 hours ended at 8 a.m. yesterday.

STATIONS. 5th June, 1906.	Temperature F. Max.	Temperature F. Min.	Weather.	Rain. Ins.	STATIONS.	Temperature F. Max.	Temperature F. Min.	Weather.	Rain. Ins
					5th June, 1906.				
Flushing	54	46	bc, o	–	Rome	78	59	b, b	–
Aix-la-Chapelle...	54	41	c, c	–	Naples	73	60	b, b	–
Copenhagen	61	52	b, b	–	Malta	72	62	bc	–
Oxö (Christiansand)... ...	64	50	b, c	–	4th June, 1906.	1 p.m.		1 p.m.	Measured 7 a.m.
St. Petersburg	61	46	o, o	0·43	Geneva	Observations not received.	*		
Vienna	59	50	f, c	0·04	Berne		*		
Buda-Pesth	68	52	b, c	–	Lucerne		*		
Hermanstadt	66	52	o, r	0·24	Coire...		*		
Trieste	70	57	o, b	–	St. Gotthard		*		
Florence	77	59	c, b	–	Lugano		*		

EXPLANATION OF THE COLUMNS GIVEN ON PAGE 1.

WEATHER.—*Beaufort Scale* is b. blue sky; c. detached clouds; d. drizzling rain; f. fog; g. dark, gloomy; h. hail; l. lightning; m. misty (hazy); o. overcast; p. passing showers; q. squally; r. rain; s. snow; t. thunder; u. ugly, threatening; v. visibility, unusual transparency; w. dew.

* AN ASTERISK is inserted in all places for which information is not usually received.

TABLE SHOWING THE LOCAL STANDARD TIMES AND THE CORRESPONDING GREENWICH TIMES OF THE OBSERVATIONS RECORDED ON PAGE 1.

COUNTRIES, &c.	Hours of Morning Observations by Local Standard Time.	Corresponding Greenwich Times.	Hours of Evening Observations by Local Standard.	Corresponding Greenwich Times.
British Isles	8 a.m. (West European)	8 a.m.	6 p.m.* (W.E.T.)	6 p.m.*
Holland	7 a.m. (,, ,,)	7 a.m.	7 p.m. (W.E.T.)	7 p.m.
Germany, Denmark, Norway, Sweden	8 a.m. (Mid-European)	7 a.m.	8 p.m. (M.E.T.)	7 p.m.
Belgium	7 a.m. (West European)	7 a.m.	Not published	—
France	7 a.m. (Paris)	6.51 a.m.	6 p.m. (Paris)	5.51 p.m.
Spain	8 a.m. (West European)	8 a.m.	6 p.m. (W.E.T.)	6 p.m.
Portugal	8 a.m. (Lisbon)	8.36 a.m.	3.23 p.m. (Lisbon)	4 p.m.
Azores { Ponta Delgada ...	6 a.m. (Local)	7.43 a.m.	9 p.m. (Local)	10.43 p.m.
Azores { Horta	6 a.m. (Local)	7.55 a.m.	9 p.m. (Local)	10.55 p.m.

TABLE SHOWING THE GREENWICH TIMES OF SUNRISE, NOON, AND SUNSET, FOR STATIONS IN THE UNITED KINGDOM, TO-DAY.

6th June, 1906.	Sunrise G.M.T.	Noon G.M.T.	Sunset G.M.T.
Yarmouth	3·34	11·51	8·9
Greenwich	3·47	11·58	8·9
Wick	3·12	12·10	9·9
Valencia	4·25	12·39	8·54

TERMS OF SUBSCRIPTION for the Daily Weather Report forwarded by Book Post, £1 per annum *payable quarterly in advance.*

Single Copies (price 1d.) may be obtained after 3 p.m. on the day of issue at the Meteorological Office, and at the Bookstalls of the following terminus Railway Stations:—Victoria, Charing Cross, King's Cross, St. Pancras, Euston.

FORECASTS OF WEATHER for one day in advance are drawn up at 11 a.m., and between 7 and 8 p.m. The latest forecast can be had by Reply Telegram, on paying at any Post Office in the United Kingdom **Sixpence in addition to the cost of the inquiry and reply Telegram.** Information as to the Terms on which Forecasts can be sent daily, for a long or short period, may be obtained on application.

METEOROLOGICAL OFFICE, 63, VICTORIA STREET, S.W.
(TELEGRAPHIC ADDRESS: WEATHER, LONDON.)

W. N. SHAW (*Director*).

* At Oxford the observations are taken at 8 p.m.

DAILY WEATHER REPORT.

Thursday, **Meteorological Office, London.** 7th June, 1906.

	STATIONS.	YESTERDAY EVENING. (See note on last page.) Barom. At 32° Fahr. and M.S.L.	Temp. Dry Bulb.	Wind. Direc.	Wind. Force (0 to 12.)	Weather.	THIS MORNING. (See note on last page.) Barometer. At 32° Fahr. and M.S.L.	Barometer. Change since Yesterday.	Temperature. Dry Bulb.	Temperature. Wet Bulb.	Temperature. Change since Yesterday.	Wind. Direc.	Wind. Force (0 to 12.)	Weather.	Sea (0 to 9.)	PAST 24 HOURS. Temp. Max.	Temp. Min.	Weather.	Sunshine.	Rainfall.
		Ins.	°				Ins.	Ins.	°	°	°					°	°		Hours.	Ins.
SCANDINAVIA.	Haparanda... ...	29.97	49	NW	2	c	30.12	+.15	50	42	+5	N	2	bc		59	41		*	–
	Hernösand	30.14	52	NW	2	b	30.25	+.11	49	41	−1	NW	2	b		63	39		*	–
	Stockholm	30.23	54	SW	2	c	30.25	−.01	55	49	+5	NNE	2	c		57	46		*	–
	Wisby...	30.26	52	S	2	b	30.26	−.01	55	51	+2	NW	2	b		55	46		*	–
	Karlstad	30.23	58	WSW	2	0	30.23	−.08	56	51	+6	SW	2	b		*	*		*	–
	Færder (X'iania Fjord)	30.22	57	SW	4	0	30.23	−.05	58	55	+3	ESE	1	bc	2	61	55		*	–
	Bodö	30.15	43	W	2	c	30.23	+.22	44	42	+3	Z	0	c	1	44	37		*	–
	Christiansund ...	30.25	47	W	4	0	30.23	−.04	48	46	+3	SE	2	r	3	48	45		*	0.08
	Skudesnaes ...	30.31	53	NW	2	c	30.25	−.04	51	49	−4	ESE	2	b	2	57	45	b, c	*	–
BRITISH ISLANDS.	Sumburgh Head	30.20	48	S	1	m	30.15	−.08	50	49	+5	WNW	1	m	2	51	45	m	*	–
	Stornoway	30.17	57	SSW	3	om	30.20	+.02	52	51	−5	W	1	o	1	63	51	o, om	3.0	–
	Malin Head ...	30.22	55	Z	0	om	30.29	+.09	51	50	−6	W	1	om	1	63	45	c, om	*	–
	Blacksod Pt. ...	30.24	56	SW	3	c	30.27	+.06	54	53	−2	WSW	2	cgm	2	60	50	bc, c	*	–
	Valencia	30.24	61	S	2	cm	30.28	+.06	55	54	−8	Z	0	om	4	68	52	bcm, cm	10.8	0.02
	Roche's Point ...	30.28	54	SE	3	o	30.28	−.01	55	54	+2	N	1	om	1	57	49	om, o	*	–
	Birr Castle ...	30.24	67	SE	2	bc	30.27	+.01	57	55	0	Z	0	c	*	69	52	b, bc	8.0	–
	Donaghadee ...	30.26	59	WSW	2	c	30.27	−.02	56	53	+3	N	2	bc	1	66	48	bcm, c	*	–
	Liverpool Obsy...	30.29	58	NW	1	bc	30.28	−.05	59	55	+2	Z	0	m	?	66	52	bm, bc	*	–
	Holyhead	30.28	56	NW	1	cm	30.28	−.02	54	51	−5	NW	1	o	1	64	50	cm	*	–
	Pembroke (St. Ann's Hd.)	30.25	56	NNW	2	bc	30.25	−.05	54	52	+2	NE	2	bm	1	58	50	bc	8.7	–
	Scilly (St. Mary's) ...	30.24	54	E	3	c	30.21	−.04	55	52	+2	ENE	2	cw	2	57	52	c	8.0	–
	Jersey (St. Aubins) ...	30.20	62	NE	5	bc	30.20	−.08	62	57	+4	ENE	3	b	3	68	53	bcm, cw	14.5	–
	Portland Bill ...	30.25	53	E	3	bc	30.24	−.07	57	52	+5	NE	4	b	3	57	51	bc	*	–
	Dungeness	30.29	55	NE	5	b	30.27	−.08	57	54	+3	NE	3	b	1	58	50	b	12.3	–
	Wick	30.16	56	S	1	o	30.19	−.01	55	52	0	SE	1	m	1	65	50	–	*	–
	Nairn	30.15	68	WSW	2	m	30.20	−.02	57	55	+2	WSW	1	c	1	73	52	–	*	0.01
	Aberdeen	30.18	64	SSW	2	o	30.22	−.04	58	55	0	Z	0	o	1	70	53	om, cm, o	2.2	–
	Leith	30.22	68	WSW	1	bc	30.24	−.06	58	54	+8	WSW	2	om	*	72	49	–	*	–
	North Shields ...	30.23	62	SE	2	c	30.24	−.06	61	56	+7	WSW	2	c	2	70	51	c, cp	*	–
	Spurn Head ..	30.27	53	SE	3	bc	30.27	−.09	55	51	+3	SSW	2	c	2	61	50	–	*	–
	Yarmouth	30.34	56	SE	3	bc	30.28	−.09	54	52	+2	SE	2	b	2	57	49	b, bc	*	–
	Clacton-on-Sea ...	30.33	55	NE	2	b	30.30	−.08	58	54	+4	ENE	2	b	1	58	46	bc, b, bc	14.9	–
	Nottingham ...	30.30	69	SSE	1	b	30.29	−.07	58	51	+5	SW	1	b	*	71	48	b	11.4	–
	Bath	30.25	69	E	1	b	30.29	−.07	55	50	+9	NE	1	b	*	69	42	–	12.0	–
	Oxford	30.29	60	ESE	1	b	30.31	−.07	57	50	+5	NE	1	bc	*	69	41	b	*	–
	London (St. James' Park)	30.29	61	ESE	3	b	30.29	−.07	59	52	+8	E	1	b	*	66	45	b	11.6	–
GERMANY, &c.	The Scaw (Skagen)	30.27	56	Z	0	c	30.24	−.07	57	53	+2	W	2	c	1	70	48	*	*	–
	Fanö	30.36	47	WNW	2	o	30.33	−.02	53	50	+3	NW	2	c	*	57	43	*	*	–
	Cuxhaven	30.35	55	NNW	2	b	30.31	−.04	54	52	+3	N	1	b	*	55	50	*	*	–
	The Helder ...	30.35	53	NE	1	b	30.33	−.06	53	51	+2	ENE	1	b	0	57	48	*	*	–
	Brussels	*	*	*	*	*	30.27	−.10	57	53	+8	NE	2	b	*	67	45	*	*	–
	Berlin	30.27	60	N	3	b	30.27	−.01	55	47	0	NE	3	b	*	70	46	*	*	–
	Frankfurt	30.27	57	N	3	b	30.25	−.08	58	53	+5	NE	3	b	*	70	45	*	*	–
	Munich	30.23	51	NE	2	b	30.18	−.12	52	48	+5	NE	4	b	*	61	45	*	*	0.04
FRANCE.	C. Gris Nez ...	30.30	54	NE	4	b	30.27	−.09	55	54	+5	E	3	b	2	61	48	*	*	–
	Brest	30.13	68	NE	4	b	30.13	−.07	55	53	+2	NE	3	b	2	75	48	*	*	–
	Lorient	30.06	68	E	4	b	30.08	−.13	61	55	+6	ENE	4	b	2	73	52	*	*	–
	Rochefort	29.97	74	ENE	5	b	30.03	−.07	61	55	+4	NE	5	b	*	84	57	b	*	–
	Biarritz	29.90	82	ENE	2	b	29.98	−.05	66	64	+5	Z	0	b	0	82	57	*	*	–
	Paris	30.21	50	ENE	3	b	30.21	−.10	58	53	+7	NE	1	b	*	71	48	*	*	–
	Belfort...	30.16	61	ENE	4	c	30.12	−.12	55	51	+7	ENE	6	m	*	63	44	*	*	–
	Lyons	30.05	68	NNW	3	b	30.10	−.07	55	48	+7	N	1	b	*	73	48	*	*	–
	Nice	29.99	62	Z	0	c	29.89	−.11	68	58	+4	Z	0	b	–	72	55	*	*	–
	Perpignan	30.00	68	SE	1	b	29.99	−.04	59	57	−5	E	2	o	*	73	53	*	*	–
SPAN. PEN.	Corunna																	*	*	
	Lisbon														*			*	*	
	Azores (P. Delgada)...																	*	*	
	,, (Horta) ...	30.26	64	SW	2	bc	30.26	+.04	65	62	+2	SSW	3	bc	2	72	63	*	*	

NOTES:—(a) *At the British and Irish Stations the readings of the barometer are not corrected for the difference in Gravity between the position of the Station and Latitude 45°. The approximate correction is:—For stations North of Malin Head and North Shields + ·03 in., but for Sumburgh Head + ·04 in.; for stations South of Malin Head and North Shields + ·02 in., but for Scilly and Jersey + ·01 in.*

(b) *The Sunshine for London given in this Table is recorded on the Tower of the Wesleyan Training College, Westminster; the Sunshine entered to Dungeness is recorded at Littlestone-on-Sea.*

* *Observations for this column not generally received.*

† *Observations received too late for insertion in Charts on next page.*

WEATHER CHARTS

FOR Thursday, 7th June, 1906.

I. BAROMETER, WIND AND SEA. *This Morning.*

BAROMETER.—Isobars are drawn for each tenth of an inch.
WIND.—Arrows show Directions and Force, flying with the wind.
Force above 10 — *Force 5 to 7* — *Force 8 to 10* — *Force 1 to 4* — Calm ⊙
SEA.—Rough — *High*

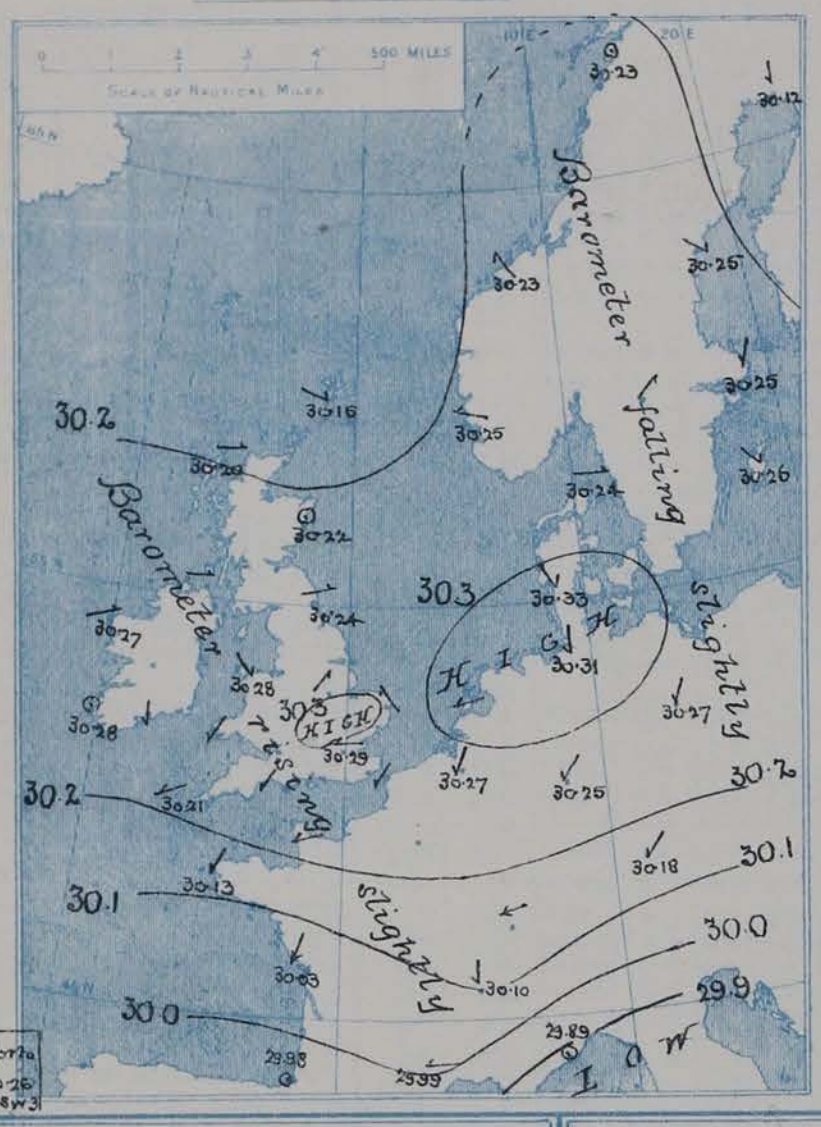

II. TEMPERATURE AND WEATHER. *This Morning.*

TEMPERATURE.—Isotherms are drawn for each 10°.
WEATHER.—Shown by Letters of the Beaufort Scale. *(See P. 4.)*
RAINFALL.—A dotted line separates areas where rain has fallen from those without rain. The fall in past 24 hours when exceeding half an inch is shown thus – 0·6

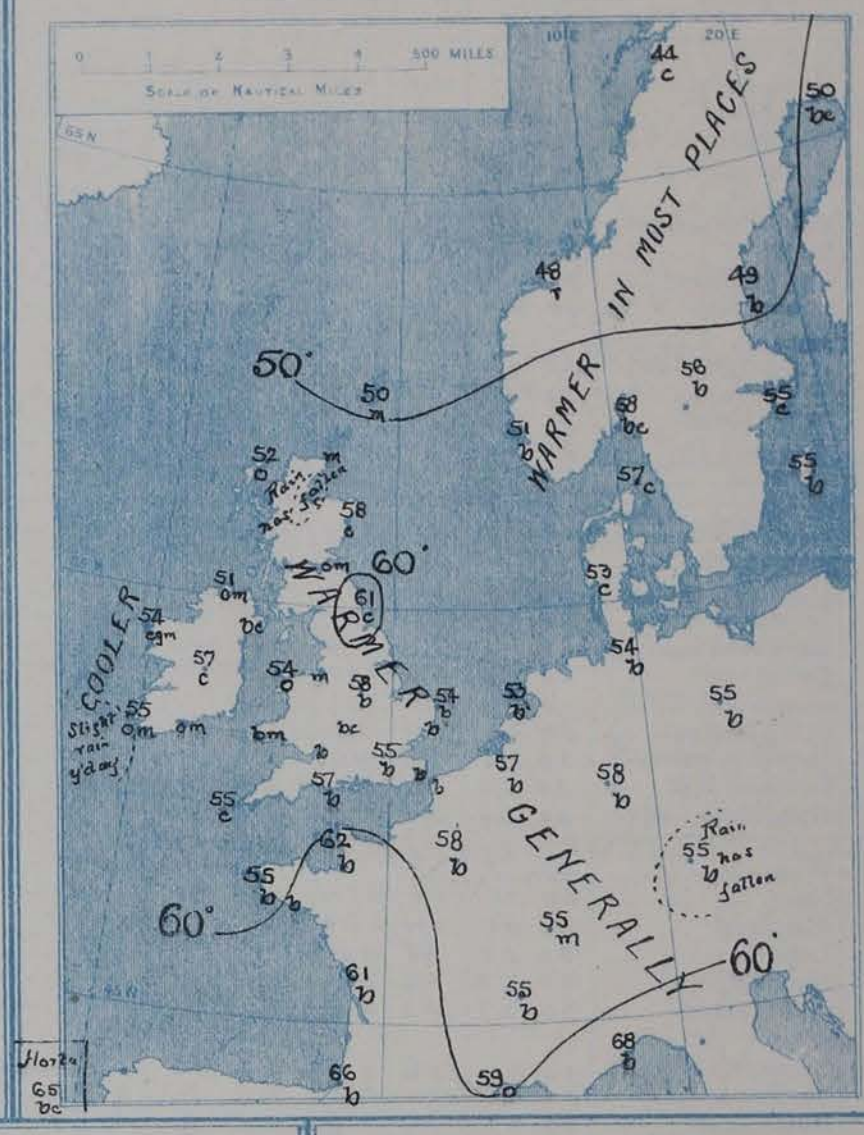

III. BAROMETER AND WIND

Yesterday morning.

IV. LAST WEEK'S SUNSHINE.

Amount recorded in various districts of the United Kingdom during the week ended Saturday, June 2nd, with the percentage of the average duration for the corresponding week.

V. *Averages of* DAILY TEMPERATURE *at 8 A.M. for the monthly period*

MAY – JUNE.

(Derived chiefly from Observations extending over the 35 years 1871–1905).

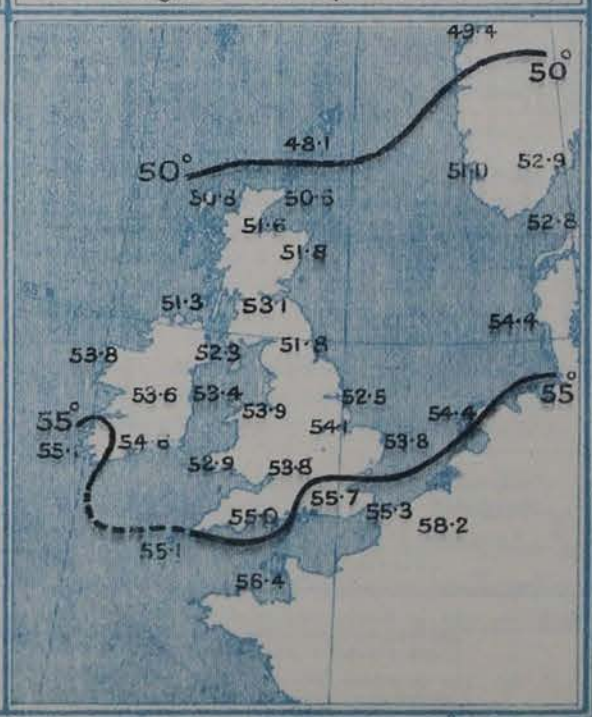

GENERAL SITUATION AT 8 A.M.

PRESSURE

The weather over Western Europe remains under the influence of a large anticyclone, the highest pressures, 30·3 ins. and upwards, being found over Holstein, the Netherlands, and the southern parts of the North Sea, and also in a smaller area over Eastern and Central England. The lowest pressures, 29·9 ins. and less, are reported in the extreme south of France. The changes in progress are slight, the tendency being for the barometer to fall in the eastern, and to rise in the western parts of our area.

WIND

The wind is light to moderate from the North-Eastward over Germany, the Netherlands, France and the south of England. On our northern coasts it is light from the Westward, while in Norway it is South-Easterly.

TEMPERATURE

Temperature has risen generally, but has fallen along the west coasts of Ireland and Scotland. Over the United Kingdom the morning readings range from 62° at Jersey, 61° at Shields and 59° in London and at Liverpool to 50° at Tynburgh Head. In the south of France the thermometer is above 65°, while in the northern parts of Scandinavia it is below 50°, the lowest reading reported being 44° at Bodö.

WEATHER AND SEA

The weather is fine over England and the western portions of the Continent, but is cloudy and misty in Ireland and Scotland. Rain is falling at Christiansund. The sea is slight or smooth on all coasts.

During yesterday the thermometer rose to 70° or slightly above it at many of our northern and central stations, the highest value reported being 73° at Nairn and Strathpeffer. At the majority of our south and east coasts stations the maximum readings were below 60°, and at Lowestoft the thermometer did not exceed 54°. In the north of Scotland there was very little bright sunshine, but in other parts of the Kingdom the duration was large, between 12 and 14 hours being registered at a number of the English stations, and as many as 15 hours at Lowestoft. A solar halo was seen yesterday at Spurn Head, and a lunar halo at Pembroke.

PROBABLE CHANGES IN SYSTEM NOW PREVALENT

There are at present no signs of any material change in the distribution of pressure. The easterly motion of the anticyclone has been arrested, and there are indications that the system will shortly be reinforced by another high pressure area advancing from the Atlantic. Fair dry weather is likely to continue, with a further rise of temperature over England.

FORECASTS*

For the 24 hours ending at NOON on 8th. June, 1906.

DISTRICTS.	FORECASTS.	DISTRICTS.	FORECASTS.
0 SCOTLAND NORTH	W^ly or N.W^ly winds, light; fair generally, but cloudy and misty in places.	6 SCOTLAND WEST	Same as Nos. 0 and 1.
1 SCOTLAND EAST		7 ENGLAND N.W.	Same as No. 2.
2 ENGLAND N.E.	Light variable airs; fair, warm.	8 ENGLAND S.W	Same as No. 5.
3 ENGLAND EAST	Same as No. 5.	9 IRELAND NORTH	Variable or light N^ly airs; fair generally, but cloudy and misty in places.
4 MIDLAND COUNTIES	Same as No. 2.	10 IRELAND SOUTH	
5 ENGLAND SOUTH	E^ly and N.E^ly winds, light; fine, warm.	WARNINGS	NONE ISSUED.

Note — The **South Cone**, *point downwards* (▼), means that gales, or strong winds, are probable, at first from the Southward (from S.E. round by S. to N.W.). Should it appear likely that a gale beginning from between W. and N.W. is likely to veer towards N. or N.E., the *North* Cone is hoisted in preference to the *South* Cone.

The **North Cone**, *point upwards* (▲), means that gales, or strong winds, are probable, at first from the Northward (from N.W. round by N. to S.E.). Should it appear likely that a gale beginning from between E. and S.E. is likely to veer towards S. or S.W., the *South* Cone is hoisted in preference to the *North* Cone.

* *For terms for transmission of Forecasts by Telegraph, see next page.*

DAILY WEATHER REPORT. 7TH JUNE, 1906

TEMPERATURE, WEATHER, SUNSHINE, AND RAINFALL FOR YESTERDAY.

STATIONS.	Temperature F. Max.	Temperature F. Min.	Weather.	Sunshine Hrs.	Rainfall. Ins.	STATIONS.	Temperature F. Max.	Temperature F. Min.	Weather.	Sunshine. Hrs.	Rainfall. Ins.
Strathpeffer, to 6 p.m. ...	73	47	*	5·4	0·50	†Brighton	66	43	*	12·6	—
Blackpool, to 9 p.m. ...	65	47	b, c	12·2	—	†Eastbourne, to 6 p.m. ...	59	44	o	13·5	—
Southport, to 9 p.m.... ...	67	49	c, b, c	10·8	—	†Hastings	*	*	*	13·3	*
†Rhyl, to 6 p.m.	65	48	b	11·3	—	†Folkestone, to 6 p.m. ...	59	43	b	14·1	—
Llandudno, to 9 p.m. ...	66	49	bc	11·0	—	Broadstairs, to 7 p.m. ...	*	*	*	12·5	*
Bettws-y-Coed, to 6 p.m.						†Margate, to 6 p.m. ...	57	49	b	13·4	—
Towyn, to 6 p.m.	68	46	bc, c, bc	7·8	—	†Lowestoft, to 6 p.m. ...	54	39	bc, b	15·0	—
Aberystwyth, to 6 p.m. ...	62	?56	?	4·5	—	†Skegness	59	37	b	11·8	—
Plymouth, to 9 p.m. ...	63	48	b	12·9	—	Scarborough, to 6 p.m....	66	42	*	12·4	—
Torquay, to 6 p.m.	58	48	*	7·6	—	†Harrogate, to 6 p.m. ...	68	40	b, bm	12·0	—
†Bournemouth, to 6 p.m. ...	68	41	*	12·2	—	Darwen, to 9 p.m	65	47	bc v, bcm	11·1	—
Bognor, to 6 p.m.	*	*	b	10·2	*	Manchester, to 9 p.m. ...	71	43	b	8·5	—
†Worthing	60	55	*	11·8	—	Birmingham, to 9 p.m. ...	68	43	b	12·8	—

† At this station the amount of Bright Sunshine given is for the whole day, ending with sunset.

TEMPERATURE, WEATHER, and RAINFALL at additional FOREIGN STATIONS, mainly for the 24 hours ended at 8 a.m. yesterday.

STATIONS. 6th June, 1906.	Temperature F. Max.	Temperature F. Min.	Weather.	Rain. Ins.	STATIONS.	Temperature F. Max.	Temperature F. Min.	Weather.	Rain. Ins.
					6th June, 1906.				
Flushing	63	45	c, bc	—	Rome	75	54	bc, b	—
Aix-la-Chapelle...	59	39	b, f	—	Naples	72	54	o, b	—
Copenhagen	59	48	b, b	—	Malta	not	received.		
Oxö (Christiansand)... ...	59	54	b, c	—					
St. Petersburg	59	41	b, r	0·04	5th June, 1906. Geneva	1 p.m. 61	*	1 p.m. b	Measured 7 a.m. —
Vienna	57	50	o, o	0·04	Berne	61	*	b	—
Buda-Pesth	66	52	r, r	0·16	Lucerne	63	*	b	0·24
Hermanstadt	59	50	o, o	0·87	Coire...	57	*	b	—
Trieste	68	52	b, o	—	St. Gotthard	37	*	b	—
Florence	75	53	b, b	—	Lugano	75	*	b	—

EXPLANATION OF THE COLUMNS GIVEN ON PAGE 1.

WEATHER.—*Beaufort Scale* is b. blue sky; c. detached clouds; d. drizzling rain; f. fog; g. dark, gloomy; h. hail; l. lightning; m. misty (hazy); o. overcast; p. passing showers; q. squally; r. rain; s. snow; t. thunder; u. ugly, threatening; v. visibility, unusual transparency; w. dew.

* AN ASTERISK is inserted in all places for which information is not usually received.

TABLE SHOWING THE LOCAL STANDARD TIMES AND THE CORRESPONDING GREENWICH TIMES OF THE OBSERVATIONS RECORDED ON PAGE 1.

COUNTRIES, &c.	Hours of Morning Observations by Local Standard Time.	Corresponding Greenwich Times.	Hours of Evening Observations by Local Standard.	Corresponding Greenwich Times.
British Isles	8 a.m. (West European)	8 a.m.	6 p.m.* (W.E.T.)	6 p.m.*
Holland	7 a.m. (,, ,,)	7 a.m.	7 p.m. (W.E.T.)	7 p.m.
Germany, Denmark, Norway, Sweden	8 a.m. (Mid-European)	7 a.m.	8 p.m. (M.E.T.)	7 p.m.
Belgium	7 a.m. (West European)	7 a.m.	Not published	—
France	7 a.m. (Paris)	6.51 a.m.	6 p.m. (Paris)	5.51 p.m.
Spain	8 a.m. (West European)	8 a.m.	6 p.m. (W.E.T.)	6 p.m.
Portugal	8 a.m. (Lisbon)	8.36 a.m.	3.23 p.m. (Lisbon)	4 p.m.
Azores { Ponta Delgada ...	6 a.m. (Local)	7.43 a.m.	9 p.m. (Local)	10.43 p.m.
Azores { Horta	6 a.m. (Local)	7.55 a.m.	9 p.m. (Local)	10.55 p.m.

TABLE SHOWING THE GREENWICH TIMES OF SUNRISE, NOON, AND SUNSET FOR STATIONS IN THE UNITED KINGDOM, TO-DAY.

7th June, 1906	Sunrise G.M.T.	Noon G.M.T.	Sunset G.M.T.
Yarmouth	3·33	11·51	8·10
Greenwich	3·46	11·58	8·10
Wick	3·11	12·10	9·10
Valencia	4·24	12·39	8·55

TERMS OF SUBSCRIPTION for the Daily Weather Report forwarded by Book Post, £1 per annum *payable quarterly in advance.*

Single Copies (price 1d.) may be obtained after 8 p.m. on the day of issue at the Meteorological Office, and at the Bookstalls of the following terminus Railway Stations:—Victoria, Charing Cross, King's Cross, St. Pancras, Euston.

FORECASTS OF WEATHER for one day in advance are drawn up at 11 a.m., and between 7 and 8 p.m. The latest forecast can be had by Reply Telegram, on paying at any Post Office in the United Kingdom **Sixpence in addition to the cost of the inquiry and reply Telegram.** Information as to the Terms on which Forecasts can be sent daily, for a long or short period, may be obtained on application.

METEOROLOGICAL OFFICE, 63, VICTORIA STREET, S.W.
(TELEGRAPHIC ADDRESS: WEATHER, LONDON.)

W. N. SHAW (*Director*).

* At Oxford the observations are taken at 8 p.m.

DAILY WEATHER REPORT.

Friday, **Meteorological Office, London.** 8TH JUNE, 1906.

	STATIONS.	YESTERDAY EVENING. (See note on last page.) Barom. At 32° Fahr. and M.S.L.	Temp. Dry Bulb.	Wind. Direc.	Wind. Force (0 to 12.)	Weather.	THIS MORNING. (See note on last page.) Barometer. At 32° Fahr. and M.S.L.	Barometer. Change since Yesterday.	Temperature. Dry Bulb.	Temperature. Wet Bulb.	Temperature. Change since Yesterday.	Wind. Direc.	Wind. Force (0 to 12.)	Weather.	Sea (0 to 9.)	PAST 24 HOURS. Temp. Max.	Temp. Min.	Weather.	Sun. shine.	Rainfall.
		Ins.	°				Ins.	Ins.	°	°	°					°	°		Hours.	Ins.
SCANDINAVIA.	Haparanda... ...	30.18	47	E	2	c	30.22	+.10	51	46	+1	SSW	2	b	*	52	41	*	*	–
	Hernösand	30.24	44	SSW	4	b	30.28	+.03	48	44	–1	SW	2	b	*	59	41	*	*	–
	Stockholm	30.25	51	SE	2	o	30.27	+.02	57	51	+2	SE	2	b	*	63	48	*	*	–
	Wisby...	30.22	55	ESE	2	b	30.23	–.03	60	49	+5	E	4	b	*	60	48	*	*	–
	Karlstad	30.17	60	SW	2	c	30.20	–.03	57	52	+1	ENE	2	o	*	*	*	*	*	–
	Færder (X'iania Fjord)	30.16	59	WSW	1	o	30.17	–.06	58	56	0	WSW	2	m	1	61	57	*	*	–
	Bodö	30.26	45	NE	2	b	30.14	–.09	48	42	+4	E	4	o	2	48	39	*	*	–
	Christiansund ...	30.19	51	SW	1	o	30.19	–.04	52	50	+4	SW	1	o	1	54	48	*	*	0.04
	Skudesnaes ...	30.19	52	Z	0	m	30.22	–.03	52	51	+1	NW	4	o	2	54	48	o, m	*	–
BRITISH ISLANDS.	Sumburgh Head	30.20	49	W	2	o	30.22	+.07	48	48	–2	W	1	f	2	53	46	c, o	*	–
	Stornoway	30.26	54	WNW	3	o	30.26	+.06	51	49	–1	WSW	1	o	1	57	49	o	0.6	–
	Malin Head ...	30.28	55	E	1	f	30.25	–.04	57	54	+6	Z	0	bm	1	58	47	f	*	–
	Blacksod Pt. ...	30.27	59	NW	1	b	30.27	.00	54	53	0	ENE	1	cm	1	61	49	bc, b, f	*	–
	Valencia	30.28	60	WSW	1	c	30.27	–.01	57	55	+2	Z	0	bm	2	66	48	cm, c	7.5	–
	Roche's Point ...	30.26	58	S	1	c	30.28	.00	59	56	+4	SE	1	b	1	62	53	cm, c	*	–
	Birr Castle ...	30.24	69	NW	2	b	30.28	+.01	62	59	+5	Z	0	b	*	70	50	–	5.9	–
	Donaghadee ...	30.28	53	N	2	bc	30.27	.00	51	49	–5	N	2	b	1	58	45	b	*	–
	Liverpool Obsy...	30.25	60	NW	1	b	30.26	–.02	57	54	–2	WNW	1	b	1	64	51	cm, b	*	–
	Holyhead	30.25	56	N	1	bc	30.25	–.03	62	57	+8	N	1	b	1	63	49	cm, bc	*	–
	Pembroke (St. Ann's Hd.)	30.21	58	NNW	4	c	30.21	–.04	61	56	+7	NE	1	bm	1	62	50	bcm	5.0	–
	Scilly (St. Mary's) ...	30.21	58	NE	2	c	30.21	.00	57	53	+2	NNE	2	bc	1	62	54	o, c	6.5	–
	Jersey (St. Aubins) ...	30.16	69	NE	4	b	30.17	–.03	62	56	0	ENE	3	bc	3	73	53	bm, cm	13.1	–
	Portland Bill ...	30.20	61	ESE	1	c	30.20	–.04	60	53	+3	NNE	2	c	1	61	54	bc, c	*	–
	Dungeness	30.22	58	NE	3	b	30.19	–.08	58	52	+1	ENE	4	b	3	61	42	b	12.0	–
	Wick	30.24	51	N	3	o	30.26	+.07	53	50	–2	N	1	o	1	59	47	–	*	–
	Nairn	30.24	57	NNE	1	c	30.27	+.07	56	52	–1	E	2	bc	1	65	44	–	*	–
	Aberdeen	30.23	56	ESE	1	o	30.29	+.07	52	50	–6	E	1	o	0	62	51	om, bc, o	4.6	–
	Leith	30.23	67	W	2	b	30.29	+.05	51	50	–7	ENE	2	o	*	71	50	–	*	–
	North Shields ...	30.21	63	NE	1	c	30.23	–.01	55	52	–6	N	3	bm	2	70	49	c	*	–
	Spurn Head ..	30.23	55	SE	2	c	30.21	–.06	58	52	+3	SSE	1	b	1	62	49	–	*	–
	Yarmouth	30.24	57	ESE	3	bc	30.20	–.08	56	52	+2	ENE	2	b	2	59	51	b, bc	*	–
	Clacton-on-Sea ...	30.24	56	ENE	2	c	30.22	–.08	57	51	–1	NNE	2	b	1	59	46	bc, c, bm	11.5	–
	Nottingham ...	30.22	69	SSE	2	b	30.21	–.08	63	58	+5	SE	1	b	*	73	42	c, b	6.3	–
	Bath	30.21	70	NW	1	c	30.23	–.06	59	53	+4	NW	1	b	*	73	48	–	9.7	–
	Oxford	30.22	61	NE	1	bc	30.23	–.08	61	55	+4	NNE	1	b	*	75	47	bcm	*	–
	London (St. James' Park)	30.20	66	E	2	o	30.22	–.07	60	47	+1	E	1	b	*	70	47	b, c	11.9	–
GERMANY, &c.	The Scaw (Skagen)	30.20	55	W	2	o	30.20	–.04	57	56	0	WNW	2	r	0	63	54	*	*	–
	Fanö	30.26	51	W	3	o	30.23	–.10	53	52	0	NE	1	r	*	57	52	*	*	0.12
	Cuxhaven	30.26	58	N	2	b	30.20	–.11	55	52	+1	NNE	2	c	*	59	54	*	*	–
	The Helder ...	30.26	56	NE	2	bc	30.23	–.10	56	51	+3	NNE	1	b	0	59	50	*	*	–
	Brussels	*	*	*	*	*	30.17	–.10	58	54	+1	NE	1	b	*	73	51	*	*	–
	Berlin	30.17	63	NE	3	b	30.14	–.13	58	52	+3	NNE	2	b	*	72	46	*	*	–
	Frankfurt	30.16	61	NE	2	b	30.14	–.11	58	51	0	NE	2	b	*	72	50	*	*	–
	Munich	30.12	54	NE	4	b	30.08	–.10	56	51	+4	NE	4	b	*	61	43	*	*	–
FRANCE.	C. Gris Nez ...	30.24	55	E	3	bc	30.23	–.04	54	53	–1	ENE	3	b	3	63	46	*	*	–
	Brest	30.11	68	NE	4	bc	30.14	+.01	57	53	+2	NE	4	bc	2	77	52	*	*	–
	Lorient	30.06	75	E	2	b	30.12	+.04	57	54	–4	ENE	3	c	2	79	54	*	*	–
	Rochefort	30.00	77	NE	5	b	30.05	+.02	62	57	+1	NE	5	b	*	86	54	b	*	–
	Biarritz	29.98	68	WSW	3	b	30.06	+.08	63	62	–3	WSW	4	c	2	73	57	*	*	–
	Paris	30.12	71	ENE	2	b	30.13	–.08	59	55	+1	NNE	2	b	*	75	52	*	*	–
	Belfort...	30.01	64	ENE	7	m	30.01	–.11	55	49	0	E	4	m	*	66	44	*	*	–
	Lyons	29.94	70	N	3	b	30.02	–.08	58	50	+3	N	1	b	*	75	39	*	*	–
	Nice	29.87	63	E	3	m	29.87	–.02	74	68	+6	E	3	m	4	75	62	*	*	–
	Perpignan	29.91	71	Z	0	b	29.93	–.06	63	58	+4	Z	0	b	*	74	51	*	*	–
SPAN. PEN.	Corunna																	*	*	
	Lisbon	29.96	66	N	3	o	29.98	–.01	68	63	+5	N	1	b	*	75	63	*	*	–
	Azores (P. Delgada)...																	*	*	
	,, (Horta) ...	30.32	64	SW	1	b	30.33	+.07	64	62	–1	Z	0	b	1	72	59	*	*	–

NOTES:—(a) *At the British and Irish Stations the readings of the barometer are not corrected for the difference in Gravity between the position of the Station and Latitude 45°. The approximate correction is:—For stations North of Malin Head and North Shields + ·03 in., but for Sumburgh Head + ·04 in.; for stations South of Malin Head and North Shields + ·02 in., but for Scilly and Jersey + ·01 in.*

(b) *The Sunshine for London given in this Table is recorded on the Tower of the Wesleyan Training College, Westminster; the Sunshine entered to Dungeness is recorded at Littlestone-on-Sea.*

* *Observations for this column not generally received.*

† *Observations received too late for insertion in Charts on next page.*

WEATHER CHARTS

FOR FRIDAY, 8TH JUNE, 1906.

I. BAROMETER, WIND AND SEA. *This Morning.*

BAROMETER.—Isobars are drawn for each tenth of an inch.
WIND.—Arrows show Directions and Force, flying with the wind.
Force above 10 — *Force 5 to 7* — Calm
Force 8 to 10 — *Force 1 to 4*
SEA.—Rough — *High*

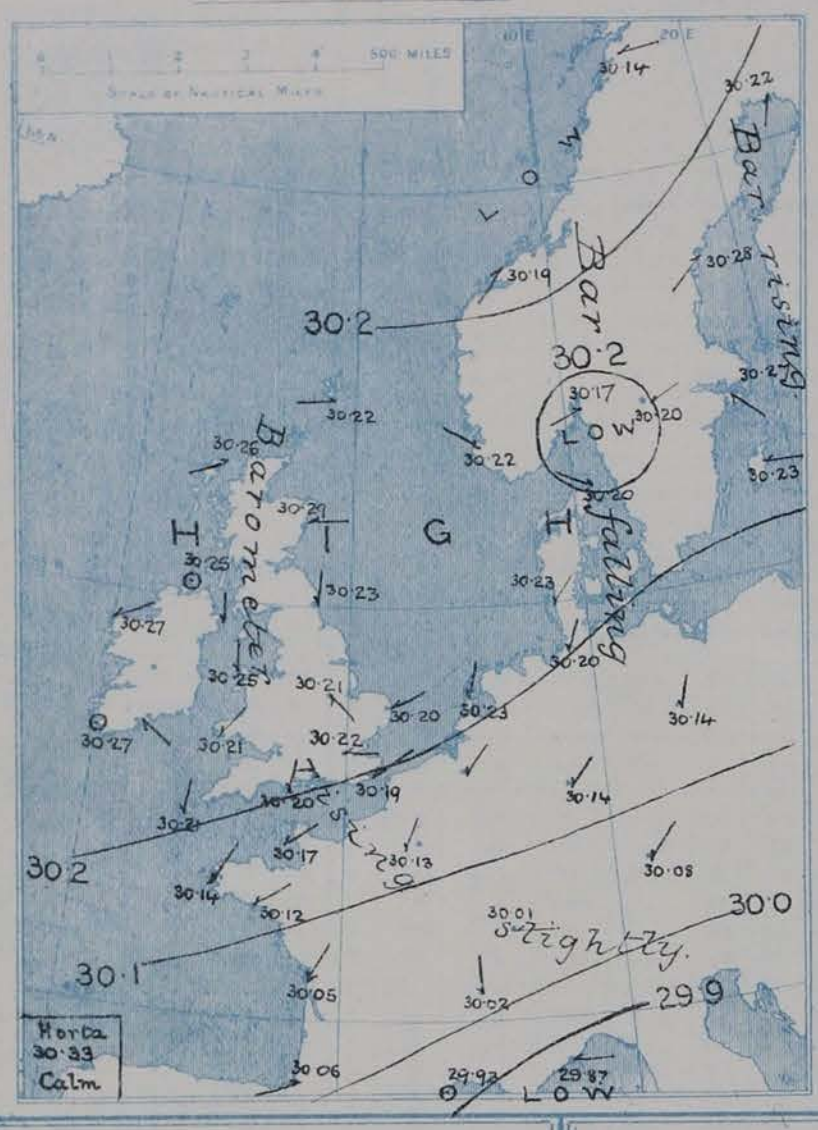

II. TEMPERATURE AND WEATHER. *This Morning.*

TEMPERATURE.—Isotherms are drawn for each 10°.
WEATHER.—Shown by Letters of the Beaufort Scale. *(See P. 4.)*
RAINFALL.—A dotted line separates areas where rain has fallen from those without rain. The fall in past 24 hours when exceeding half an inch is shown thus—0·6.

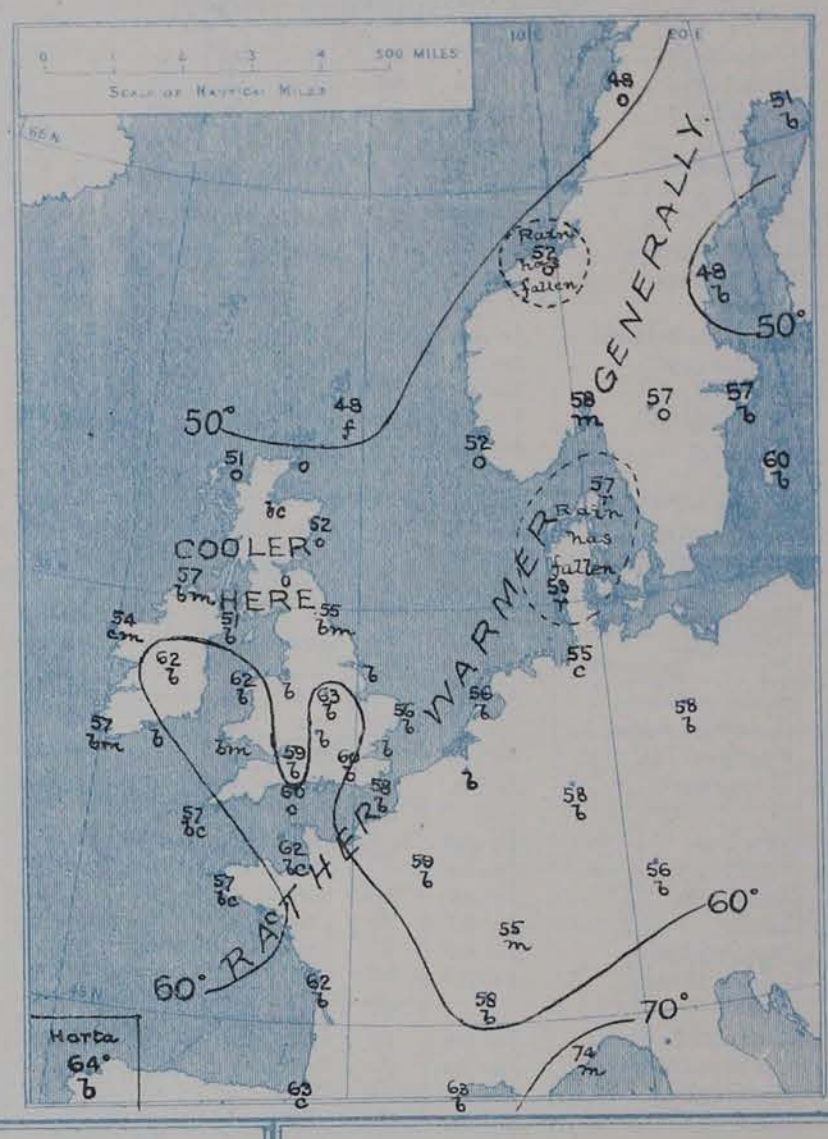

III. BAROMETER AND WIND

Yesterday morning.

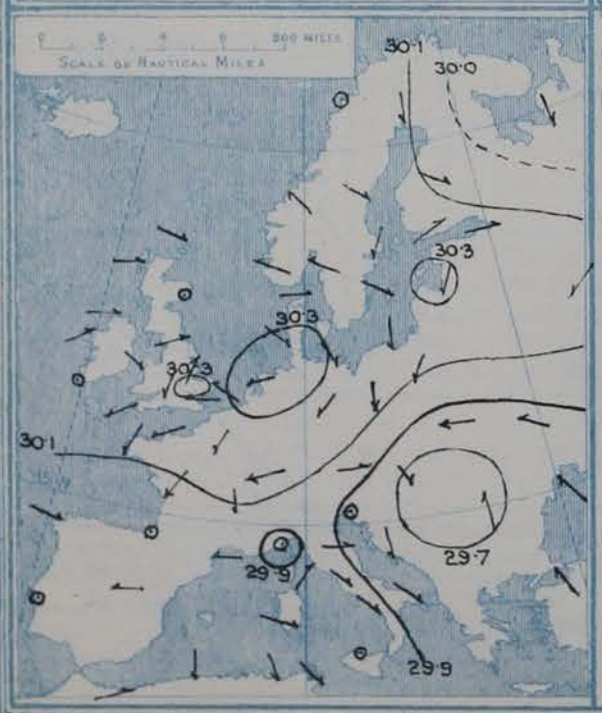

IV. RAINFALL IN 1906.

Total Amount recorded in various districts of the United Kingdom in the 22 weeks ended Saturday, 2nd JUNE, with the percentage of the average amount for the corresponding period.

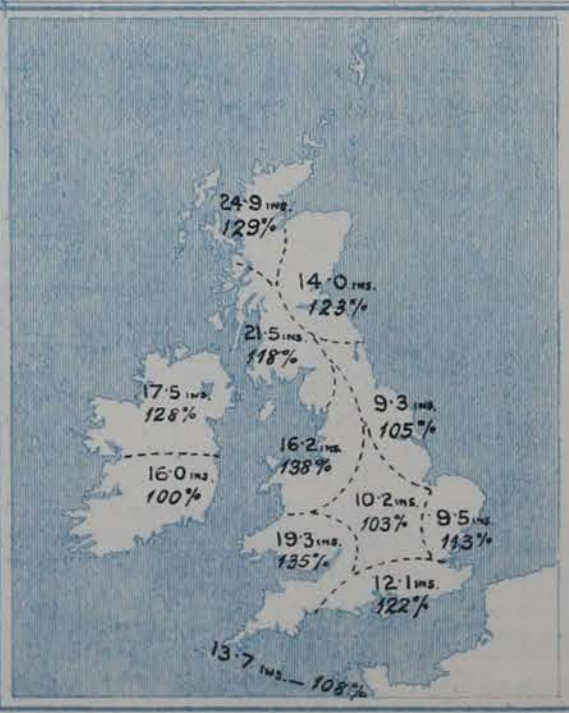

V. *Averages of* DAILY TEMPERATURE *at 8 A.M. for the monthly period* JUNE.

(Derived chiefly from Observations extending over the 35 years 1871–1905)

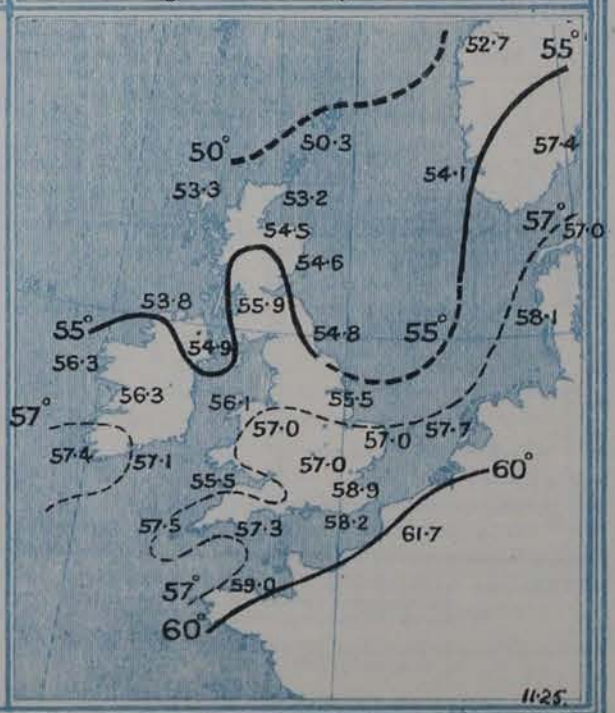

GENERAL SITUATION AT 8 A.M.

PRESSURE

A large anticyclone still prevails over nearly the whole of Western Europe, the central portion of the system covering these Islands, the North Sea, Denmark and the greater part of Scandinavia. In the neighbourhood of the Skager Rack a small depression is, however, reported. The lowest pressures, 29.9 ins. and less, are still found in the extreme south of France. The barometer is at present falling a little in Denmark and Germany, but is inclined to rise in most other countries.

WIND

The wind is light to moderate from the North-Eastward over Western Europe as a whole, but is Westerly in the Shetlands and Hebrides, and South-Westerly over the northern parts of Scandinavia. A feeble cyclonic circulation is shown round the depression over the Skager Rack.

TEMPERATURE

Temperature has fallen in the northern parts of Great Britain but has changed very little elsewhere. In many parts of England, Wales and Central Ireland the morning readings are above 60° the highest reported being 63° at Nottingham. On the Scottish coasts the thermometer is very little above 50°, and at Dunburgh Head (where fog prevails) it is as low as 48°. At the Continental stations the readings range from 74° at Nice and 68° at Lisbon to 48° at Bodö and Sternösand.

WEATHER AND SEA

The weather is fine over Western Europe generally, but is dull in the north and east of Scotland and in Norway, and rainy at the Danish stations. The sea is slight or smooth on all coasts.

In the course of yesterday the thermometer rose to 70° or slightly above it in many parts of Great Britain, and also over Central Ireland, the highest reading reported being 75° at Oxford. At some of the coast stations in the east and south-east of England it did not reach 60°. In the western and northern parts of the Kingdom the amount of bright sunshine was small, but in the south and east the duration exceeded 11 hours, and at Hastings it amounted to 14 hours. The only stations in Western Europe at which any rain was measured this morning were Christiansund and Fanö. A solar halo was seen yesterday at Portland Bill.

PROBABLE CHANGES IN SYSTEM NOW PREVALENT

There are no signs of any material change in the distribution of pressure. The anticyclone is likely to hold for the present, and fine, dry weather will therefore continue over the United Kingdom generally, with a fairly high temperature in the inland districts.

FORECASTS*

For the 24 hours ending at NOON on 9th. June, 1906.

DISTRICTS.	FORECASTS.
0 SCOTLAND NORTH	Variable or light W^ly airs; cloudy, some mist or fog.
1 SCOTLAND EAST	Light variable airs; fair, cool.
2 ENGLAND N.E.	
3 ENGLAND EAST	N.E^ly winds, light; fine generally; warm inland, cool on coast.
4 MIDLAND COUNTIES	
5 ENGLAND SOUTH	
6 SCOTLAND WEST	Same as Nos. 1 and 2.
7 ENGLAND N.W.	Light variable airs; fine warm.
8 ENGLAND S.W.	Same as Nos. 3 to 5.
9 IRELAND NORTH	Variable or light E^ly airs; fine, warm.
10 IRELAND SOUTH	
WARNINGS	NONE ISSUED.

Note.—The **South Cone**, *point downwards* (▼), means that gales, or strong winds, are probable, at first from the Southward (from S.E round by S. to N.W.). Should it appear likely that a gale beginning from between W and N.W is likely to veer towards N or N.E., the *North* Cone is hoisted in preference to the *South* Cone.

The **North Cone**, *point upwards* (▲), means that gales, or strong winds, are probable, at first from the Northward (from N.W round by N. to S.E.). Should it appear likely that a gale beginning from between E and S.E. is likely to veer towards S. or S.W., the *South* Cone is hoisted in preference to the *North* Cone.

* *For terms for transmission of Forecasts by Telegraph, see next page.*

DAILY WEATHER REPORT. 8TH JUNE, 1906

TEMPERATURE, WEATHER, SUNSHINE, AND RAINFALL FOR YESTERDAY.

STATIONS.	Temperature F. Max.	Temperature F. Min.	Weather.	Sunshine Hrs.	Rainfall. Ins.	STATIONS.	Temperature F. Max.	Temperature F. Min.	Weather.	Sunshine. Hrs.	Rainfall. Ins.
Strathpeffer, to 6 p.m. ...	65	55	*	7·5	–	†Brighton	71	47	*	13·4	–
Blackpool, to 9 p.m. ...	66	49	op, c, b	5·8	–	†Eastbourne, to 6 p.m. ...	59	48	b	13·8	–
Southport, to 9 p.m.... ...	66	48	o, b, c, b	4·7	–	†Hastings	*	*	*	14·0	*
†Rhyl, to 6 p.m.	62	48	b, o, b	6·6	–	†Folkestone, to 6 p.m. ...	65	48	b, bc	13·5	–
Llandudno, to 9 p.m. ...	65	58	bc	6·2	–	Broadstairs, to 6 p.m. ...	*	*	*	11·7	*
Bettws-y-Coed, to 6 p.m.	70	47	m	2·2	–	Margate, to 6 p.m. ...	60	45	b	11·2	–
Towyn, to 6 p.m.	68	48	m, c	5·5	–	Lowestoft, to 6 p.m. ...	57	45	b, c, o	11·3	–
Aberystwyth, to 6 p.m. ...	60	50	c, b, c	7·0	–	†Skegness	64	44	bc, o	5·7	–
Plymouth, to 9 p.m. ...	68	51	bc, o	7·6	–	Scarborough, to 6 p.m. ...	65	54	*	0·7	–
Torquay, to 6 p.m.	65	48	*	9·6	–	†Harrogate, to 6 p.m. ...	70	48	mw, b	3·0	–
Bournemouth, to 6 p.m. ...	69	43	*	11·6	–	Darwen, to 9 p.m.	66	50	om, b, bcm	0·2	–
Bognor, to 6 p.m.	*	*	b	12·3	*	Manchester, to 9 p.m. ...	70	50	c, b	2·8	–
†Worthing	69	60	*	12·6	–	Birmingham, to 9 p.m. ...	68	48	c, o	2·5	–

† At this station the amount of Bright Sunshine given is for the whole day, ending with sunset.

TEMPERATURE, WEATHER, and RAINFALL at additional FOREIGN STATIONS, mainly for the 24 hours ended at 8 a.m. yesterday.

STATIONS. 7th June, 1906.	Temperature F. Max.	Temperature F. Min.	Weather.	Rain. Ins.	STATIONS.	Temperature F. Max.	Temperature F. Min.	Weather.	Rain. Ins
					7th June, 1906.				
Flushing	59	48	b, b	–	Rome	73	53	b, b	–
Aix-la-Chapelle...	66	43	b, b	–	Naples	68	57	c, b	0·04
Copenhagen	63	50	b, b	–	Malta	not	received.		
Oxö (Christiansand)... ...	57	52	bc, c	–	6th June, 1906.	1 p.m.		1 p.m.	Measured 7 a.m.
St. Petersburg	57	45	c, b	–	Geneva	59	*	b	–
Vienna	57	46	r, r	0·91	Berne	59	*	b	–
Buda-Pesth	63	54	m, r	0·67	Lucerne	64	*	b	–
Hermanstadt	55	46	o, c	0·08	Coire...	57	*	b	–
Trieste	68	52	o, o	–	St. Gotthard	36	*	b	–
Florence	75	54	b, b	–	Lugano	72	*	b	–

EXPLANATION OF THE COLUMNS GIVEN ON PAGE 1.

WEATHER.—*Beaufort Scale* is b. blue sky; c. detached clouds; d. drizzling rain; f. fog; g. dark, gloomy; h. hail; l. lightning; m. misty (hazy); o. overcast; p. passing showers; q. squally; r. rain; s. snow; t. thunder; u. ugly, threatening; v. visibility, unusual transparency; w. dew.

* AN ASTERISK is inserted in all places for which information is not usually received.

TABLE SHOWING THE LOCAL STANDARD TIMES AND THE CORRESPONDING GREENWICH TIMES OF THE OBSERVATIONS RECORDED ON PAGE 1.

COUNTRIES, &c.	Hours of Morning Observations by Local Standard Time.	Corresponding Greenwich Times.	Hours of Evening Observations by Local Standard.	Corresponding Greenwich Times.
British Isles	8 a.m. (West European)	8 a.m.	6 p.m.* (W.E.T.)	6 p.m.*
Holland	7 a.m. (,, ,,)	7 a.m.	7 p.m. (W.E.T.)	7 p.m.
Germany, Denmark, Norway, Sweden	8 a.m. (Mid-European)	7 a.m.	8 p.m. (M.E.T.)	7 p.m.
Belgium	7 a.m. (West European)	7 a.m.	Not published	—
France	7 a.m. (Paris)	6.51 a.m.	6 p.m. (Paris)	5.51 p.m.
Spain	8 a.m. (West European)	8 a.m.	6 p.m. (W.E.T.)	6 p.m.
Portugal	8 a.m. (Lisbon)	8.36 a.m.	3.23 p.m. (Lisbon)	4 p.m.
Azores { Ponta Delgada ...	6 a.m. (Local)	7.43 a.m.	9 p.m. (Local)	10.43 p.m.
Azores { Horta	6 a.m. (Local)	7.55 a.m.	9 p.m. (Local)	10.55 p.m.

TABLE SHOWING THE GREENWICH TIMES OF SUNRISE, NOON, AND SUNSET, FOR STATIONS IN THE UNITED KINGDOM, TO-DAY.

8th June, 1906.	Sunrise G.M.T.	Noon G.M.T.	Sunset G.M.T.
Yarmouth	3·33	11·52	8·11
Greenwich	3·46	11·59	8·11
Wick	3·10	12·11	9·11
Valencia	4·24	12·40	8·56

TERMS OF SUBSCRIPTION for the Daily Weather Report forwarded by Book Post, £1 per annum *payable quarterly in advance.*

Single Copies (price 1d.) may be obtained after 3 p.m. on the day of issue at the Meteorological Office, and at the Bookstalls of the following terminus Railway Stations:—Victoria, Charing Cross, King's Cross, St. Pancras, Euston.

FORECASTS OF WEATHER for one day in advance are drawn up at 11 a.m., and between 7 and 8 p.m. The latest forecast can be had by Reply Telegram, on paying at any Post Office in the United Kingdom **Sixpence in addition to the cost of the inquiry and reply Telegram.** Information as to the Terms on which Forecasts can be sent daily, for a long or short period, may be obtained on application.

METEOROLOGICAL OFFICE, 63, VICTORIA STREET, S.W.
(TELEGRAPHIC ADDRESS: WEATHER, LONDON.)

W. N. SHAW (*Director*).

* At Oxford the observations are taken at 8 p.m.

DAILY WEATHER REPORT.

Saturday, Meteorological Office, London. 9TH JUNE, 1906.

	STATIONS.	YESTERDAY EVENING. (See note on last page.) Barom. At 32° Fahr. and M.S.L.	Temp. Dry Bulb.	Wind. Direc.	Wind. Force (0 to 12.)	Weather.	THIS MORNING. (See note on last page.) Barometer. At 32° Fahr. and M.S.L.	Barometer. Change since Yesterday.	Temperature. Dry Bulb.	Temperature. Wet Bulb.	Temperature. Change since Yesterday.	Wind. Direc.	Wind. Force (0 to 12.)	Weather	Sea (0 to 9.)	PAST 24 HOURS. Temp. Max.	Temp. Min.	Weather.	Sunshine.	Rainfall.
		Ins.	°				Ins.	Ins.	°	°	°					°	°		Hours.	Ins.
SCANDINAVIA.	Haparanda... ...	30·08	48	S	4	0	30·12	−·10	46	45	−5	SW	4	0	*	57	43	*	*	0·12
	Hernösand	30·21	49	SSW	2	b	30·19	−·09	56	50	+8	SSW	2	b	*	55	41	*	*	—
	Stockholm	30·25	55	Z	0	b	30·21	−·06	61	51	+4	ENE	2	b	*	61	46	*	*	—
	Wisby...	30·17	49	NNE	4	b	30·11	−·12	50	48	−10	NNE	6	b	*	?60	46	*	*	—
	Karlstad	30·21	61	Z	0	b	30·23	+·03	59	52	+2	SSW	4	b	*	*	*	*	*	—
	Færder (X'iania Fjord)	30·20	60	SW	2	m	30·22	+·05	62	58	+4	WSW	1	m	1	63	54	*	*	—
	Bodö	30·06	47	E	4	f	30·03	−·11	44	42	−4	SW	5	0	2	?48	41	*	*	0·39
	Christiansund ...	30·20	49	WSW	2	0	30·22	+·03	51	48	−1	WNW	3	0	3	52	48	*	*	—
	Skudesnaes ...	30·23	48	NNW	6	0	30·25	+·03	49	48	−3	NNE	4	0	2	57	46	b, o	*	—
BRITISH ISLANDS.	Sumburgh Head	30·21	51	W	2	bc	30·21	−·01	47	47	−1	W	2	f	2	52	46	m, bc	*	—
	Stornoway	30·21	61	SSW	2	b	30·22	−·04	54	52	+3	SW	3	o	2	62	49	o, b	9·2	—
	Malin Head ...	30·23	55	W	1	c	30·27	+·02	53	52	−4	Z	0	om	1	61	46	o, c	*	—
	Blacksod Pt. ...	30·27	56	WSW	2	bc	30·27	·00	55	53	+1	SW	3	c	2	59	51	bc	*	—
	Valencia	30·28	58	Z	0	b	30·30	+·03	57	52	0	Z	0	bm	2	61	44	bm, b	15·1	—
	Roche's Point ...	30·26	61	SSW	2	b	30·30	+·02	59	55	0	NNW	1	bm	1	63	53	b	*	—
	Birr Castle ...	30·22	72	NNW	2	b	30·29	+·01	53	52	−9	NNW	2	o	*	75	49	b	12·0	—
	Donaghadee ...	30·24	63	N	1	b	30·29	+·02	51	50	0	Z	0	f	0	64	44	b, f	*	—
	Liverpool Obsy...	30·22	60	WNW	1	b	30·27	+·01	60	55	+3	Z	0	m	?	63	51	—	*	—
	Holyhead	30·23	56	NW	1	b	30·27	+·02	59	56	−3	Z	0	b	0	63	49	b	*	—
	Pembroke (St. Ann's Hd.)	30·20	65	NNE	3	b	30·26	+·05	62	58	+1	NNE	1	b	1	69	50	bc	13·6	—
	Scilly (St. Mary's) ...	30·22	58	N	2	b	30·23	+·02	56	53	−1	NNE	3	b	1	61	55	b	13·8	—
	Jersey (St. Aubins) ...	30·16	66	NE	3	bc	30·23	+·06	61	53	−1	NE	2	b	2	69	52	bcm, c	11·6	—
	Portland Bill ...	30·17	58	WSW	1	bc	30·23	+·03	58	54	−2	Z	0	cm	1	63	52	c, bc	*	—
	Dungeness	30·18	57	ENE	2	b	30·23	+·04	59	55	+1	NNE	2	bc	1	61	45	b	13·0	—
	Wick	30·22	51	Z	0	b	30·23	−·03	56	54	+3	NNW	1	c	1	58	44	—	*	—
	Nairn	?30·19	58	E	2	c	30·23	−·04	60	55	+4	W	1	bc	1	63	42	—	*	—
	Aberdeen	30·26	53	SSE	2	bc	30·25	−·04	58	55	+6	S	1	b	1	59	49	o, bc, bm	7·1	—
	Leith	30·24	55	ENE	2	b	30·27	−·02	58	55	+7	NE	1	b	*	61	46	—	*	—
	North Shields ...	30·27	54	NE	2	c	30·30	+·07	50	47	−5	E	2	c	2	56	46	c, f	*	—
	Spurn Head ..	30·19	54	ENE	1	c	30·27	+·06	48	47	−10	NNE	3	o	3	63	46	cr, u, f	*	—
	Yarmouth	30·19	60	NE	2	b	30·24	+·04	53	50	−3	NE	3	o	3	61	51	b, f	*	—
	Clacton-on-Sea ...	30·20	58	ENE	2	b	30·25	+·03	57	54	0	ENE	2	bc	2	61	48	bc, b, c	14·3	—
	Nottingham ...	30·17	70	SE	1	c	30·28	+·07	50	49	−13	E	1	om	*	75	46	bc, c	7·4	—
	Bath	30·18	71	NW	1	b	30·25	+·02	59	55	0	NW	1	b	*	73	50	—	10·9	—
	Oxford	30·19	65	NNW	1	bc	30·25	+·02	57	53	−4	N	1	bm	*	77	51	—	*	—
	London (St. James' Park)	30·16	68	E	2	b	30·23	+·01	59	54	−1	ENE	1	bm	*	72	51	b, c	13·5	—
GERMANY, &c.	The Scaw (Skagen)	30·22	58	Z	0	b	30·23	+·03	58	55	+1	N	1	b	0	66	48	*	*	—
	Fanö	30·23	52	NW	3	0	30·25	+·02	54	52	+1	N	1	c	*	55	50	*	*	0·32
	Cuxhaven	30·17	58	NE	2	0	30·21	+·01	58	55	+3	NE	2	b	*	63	54	*	*	—
	The Helder ...	30·21	57	NE	2	c	30·24	+·01	54	51	−2	NE	2	c	1	61	52	*	*	—
	Brussels	*	*	*	*	*	30·20	+·03	55	53	−3	NE	2	c	*	74	51	*	*	—
	Berlin	30·08	61	N	3	c	30·08	−·06	55	51	−3	N	2	c	*	72	50	*	*	—
	Frankfurt	30·07	64	N	1	0	30·11	−·03	58	54	0	NE	3	c	*	72	50	*	*	—
	Munich	30·03	59	Z	0	c	30·01	−·07	57	53	+1	NE	1	bc	*	61	50	*	*	—
FRANCE.	C. Gris Nez ...	30·17	55	NE	3	b	30·21	−·02	54	54	0	ENE	3	m	2	63	52	*	*	—
	Brest	30·17	67	NE	3	bc	30·19	+·05	56	49	−1	NE	4	b	2	72	50	*	*	—
	Lorient	30·08	68	ENE	4	0	30·16	+·04	59	55	+2	ENE	3	b	2	75	54	*	*	—
	Rochefort	30·00	77	NE	3	b	30·08	+·03	63	59	+1	NNE	3	b	*	88	?	b	*	—
	Biarritz	30·07	65	WSW	4	b	30·10	+·04	62	62	−1	WSW	4	o	2	68	59	*	*	—
	Paris	30·07	72	NE	2	b	30·17	+·04	58	54	−1	NNE	2	b	*	75	50	*	*	—
	Belfort...	29·95	67	ENE	5	m	30·01	·00	57	53	+2	E	2	m	*	71	49	*	*	—
	Lyons	29·93	73	NNW	2	b	30·01	−·01	61	53	+3	WNW	1	b	*	76	55	*	*	—
	Nice	29·91	60	Z	0	0	†29·91	−·01	†62	60	−2	Z	0	0	0	?74	55	*	*	—
	Perpignan	29·91	73	NE	2	b	29·96	+·03	66	63	+3	Z	0	b	*	77	54	*	*	—
SPAN. PEN.	Corunna																	*	*	
	Lisbon	29·96	66	WNW	2	b	29·96	−·02	63	60	−5	SE	2	0	*	75	57	*	*	—
	Azores (P. Delgada)...																	*	*	
	,, (Horta) ...	30·32	66	SSW	1	c	30·27	−·06	63	61	−1	NE	1	bc	1	72	61	*	*	—

NOTES:—(a) *At the British and Irish Stations the readings of the barometer are not corrected for the difference in Gravity between the position of the Station and Latitude 45°. The approximate correction is:—For stations North of Malin Head and North Shields + ·03 in., but for Sumburgh Head + ·04 in.; for stations South of Malin Head and North Shields + ·02 in., but for Scilly and Jersey + ·01 in.*

(b) *The Sunshine for London given in this Table is recorded on the Tower of the Wesleyan Training College, Westminster: the Sunshine entered to Dungeness is recorded at Littlestone-on-Sea.*

† The corresponding values for yesterday should have been 29·92 and 64° respectively.

WEATHER CHARTS

FOR Saturday, 9th June, 1906.

I. BAROMETER, WIND AND SEA. *This Morning.*

BAROMETER.—Isobars are drawn for each tenth of an inch

WIND.—Arrows show Directions and Force, flying with the wind.

Force above 10 — *Force 8 to 10* — *Force 5 to 7* — *Force 1 to 4* — Calm

SEA.—Rough — *High*

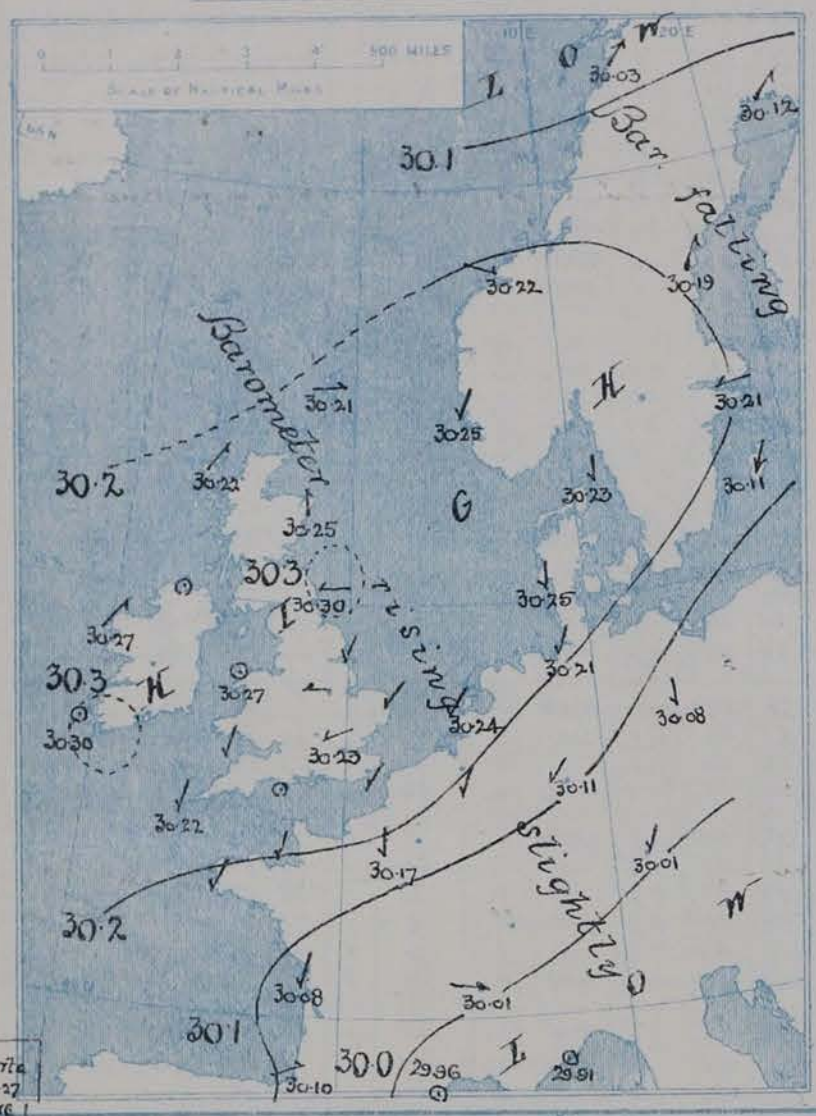

II. TEMPERATURE AND WEATHER. *This Morning.*

TEMPERATURE.—Isotherms are drawn for each 10°.

WEATHER.—Shown by Letters of the Beaufort Scale. *(See P. 4.)*

RAINFALL.—A dotted line separates areas where rain has fallen from those without rain. The fall in past 24 hours when exceeding half an inch is shown thus - 0·6

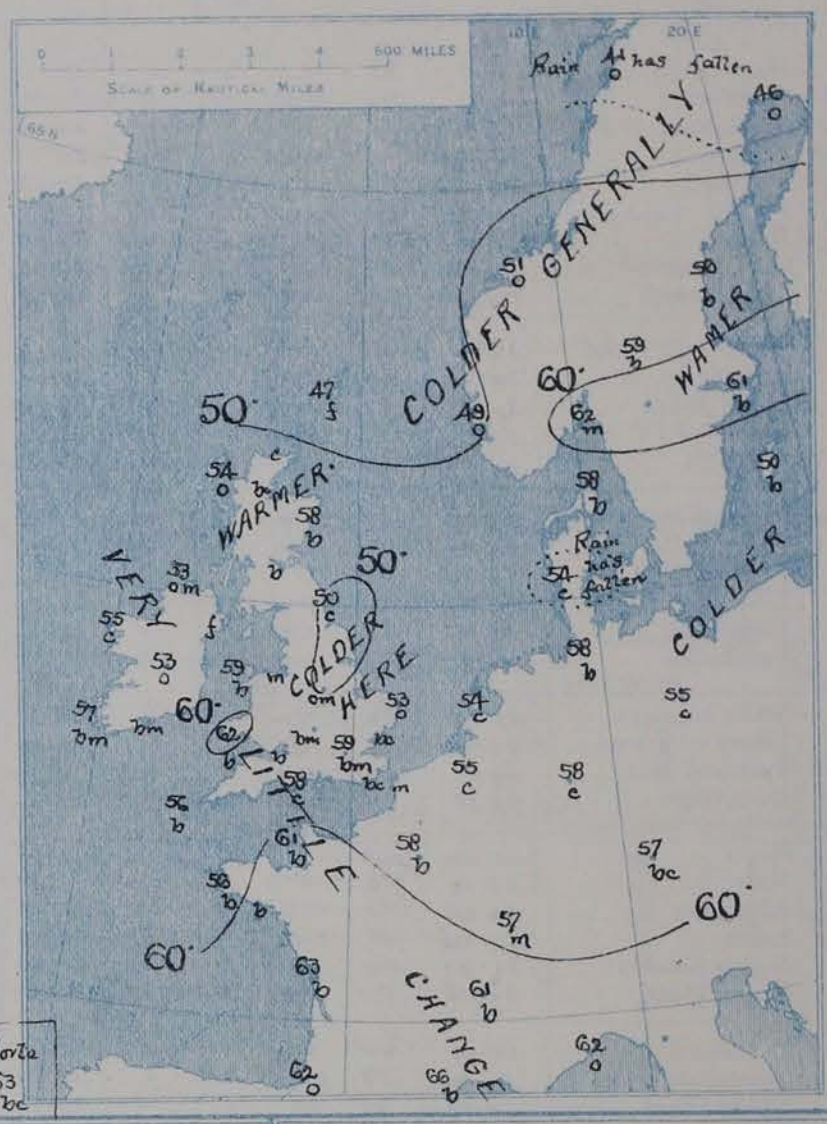

III. BAROMETER AND WIND

Yesterday morning.

IV. BRIGHT SUNSHINE IN 1906.

Total Duration recorded in various districts of the United Kingdom in the 22 weeks ended Saturday, June 2nd, with the percentage of the average duration for the corresponding period.

V. *Averages of* DAILY TEMPERATURE *at 8 A.M. for the monthly period* JUNE.

(Derived chiefly from Observations extending over the 35 years 1871–1905).

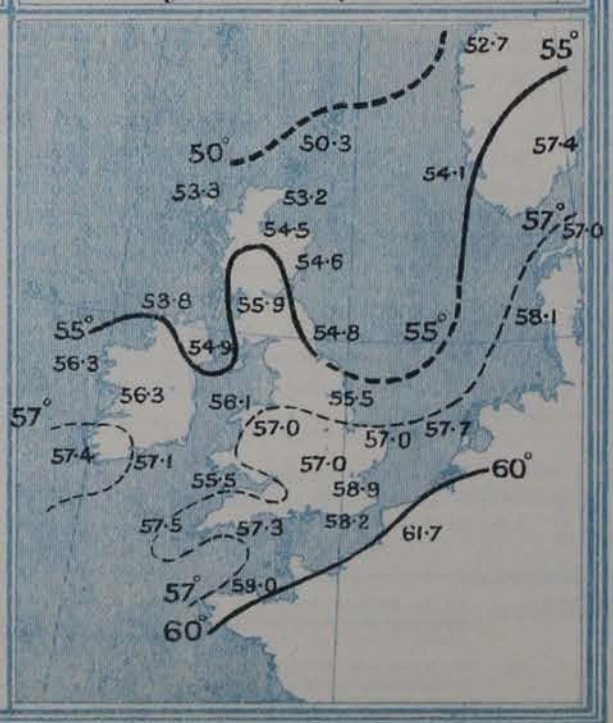

GENERAL SITUATION AT 8 A.M.

PRESSURE

The general situation remains unchanged. The weather over Western Europe is still under the influence of a large anticyclone, the central portion of which, with readings varying between 30·2 ins and 30·3 ins, covers the whole of these Islands, the North Sea, Denmark, and the southern half of Scandinavia. The lowest readings, 30·0 ins. and less, are found over Switzerland and the south of France, but the barometer is almost as low in the north of Scandinavia. The mercury is at present rising slowly in most places, but is falling in Sweden and the north of Norway.

WIND

Light NE.^{ly} winds are still prevalent over England and the western parts of the Continent, but in Ireland and Scotland the wind is very variable, a faint S.W.^{ly} current being reported on our extreme north and northwest coasts, and a rather more decided breeze from the same quarter in the north of Scandinavia. In the south of France the wind is calm.

TEMPERATURE

Owing to the formation of much cloud the thermometer has fallen decidedly over Eastern and Central England and also in Central Ireland; at Spurn Head the morning reading is as low as 48°. In most other parts of the Kingdom, where the

WEATHER AND SEA

weather is fine, the readings are above 55°, the highest reported being 62° at Pembroke, 61° at Jersey and 60° at Nairn and Liverpool. Fine weather is also prevalent at most of the Continental stations. In Germany and Central France the readings of the thermometer are not much above 55°, but at some places in the south of Scandinavia they are slightly above 60°. On the west coasts of Norway the weather is dull, and at Bodö the temperature is only 44°. The sea is slight or smooth on all coasts.

During yesterday the thermometer rose to 70° and upwards over a considerable portion of England, Wales and Central Ireland, the highest readings reported being 77° at Oxford and 75° at Nottingham and Birr Castle. At some of our east coast stations the maximum readings were below 60°. The amount of bright sunshine was generally very large, more than 14 hrs. being reported on many parts of the English, Welsh and Irish coasts, and rather more than 15 hrs. at Folkestone and Valencia. The only stations in Western Europe reporting any rainfall were those in the extreme north of Scandinavia, and Fanö.

PROBABLE CHANGES IN SYSTEM NOW PREVALENT

The anticyclone shows at present no signs of giving way, and fair, dry weather is therefore likely to continue over the United Kingdom generally. On our extreme northern coasts the conditions may be affected to some extent by depressions moving from the upper parts of the Atlantic towards the northwest of Norway.

FORECASTS*

For the 24 hours ending at NOON on 10th June, 1906.

DISTRICTS.	FORECASTS.	DISTRICTS.	FORECASTS.
0 SCOTLAND NORTH	S.W.^{ly} and W.^{ly} winds, moderate; cloudy, slight rain locally.	6 SCOTLAND WEST	S.W.^{ly} winds, light; cloudy, slight rain locally.
1 SCOTLAND EAST	Variable or light S.W.^{ly} airs; fine, warm.	7 ENGLAND N.W.	Light variable airs; fair generally, but misty in places.
2 ENGLAND N.E.	NE.^{ly} winds, light; fair generally, cool on coast.	8 ENGLAND S.W	Same as nos. 4 and 5.
3 ENGLAND EAST		9 IRELAND NORTH	S.W.^{ly} winds, light; fair generally.
4 MIDLAND COUNTIES	E.^{ly} and NE.^{ly} winds, light; fine generally, with a moderate temperature.	10 IRELAND SOUTH	Same as no. 7.
5 ENGLAND SOUTH		WARNINGS	NONE ISSUED.

Note.—The **South Cone**, *point downwards* (▼), means that gales, or strong winds, are probable, at first from the Southward (from S.E. round by S. to N.W.). Should it appear likely that a gale beginning from between W. and N.W. is likely to veer towards N. or N.E., the *North* Cone is hoisted in preference to the *South* Cone.

The **North Cone**, *point upwards* (▲), means that gales, or strong winds, are probable, at first from the Northward (from N.W. round by N. to S.E.). Should it appear likely that a gale beginning from between E. and S.E. is likely to veer towards S. or S.W., the *South* Cone is hoisted in preference to the *North* Cone.

* *For terms for transmission of Forecasts by Telegraph, see next page.*

11·10 a.m.

DAILY WEATHER REPORT. 9TH JUNE, 1906

TEMPERATURE, WEATHER, SUNSHINE, AND RAINFALL FOR YESTERDAY.

STATIONS.	Temperature F. Max.	Temperature F. Min.	Weather.	Sunshine Hrs.	Rainfall. Ins.	STATIONS.	Temperature F. Max.	Temperature F. Min.	Weather.	Sunshine. Hrs.	Rainfall. Ins.
Strathpeffer, to 6 p.m. ...	64	45	*	11·0	–	†Brighton	72	48	*	14·5	–
Blackpool, to 9 p.m. ...	60	42	b, bcm	14·1	–	†Eastbourne, to 6 p.m. ...	61	48	b	15·0	–
Southport, to 9 p.m.... ...	62	51	b	14·4	–	†Hastings	*	*	*	14·9	*
†Rhyl, to 6 p.m.	62	43	o, b	14·3	–	†Folkestone, to 6 p.m. ...	64	46	b	15·2	–
Llandudno, to 9 p.m. ...				12·5		Broadstairs, to 6 p.m. ...	*	*	*	13·5	*
Bettws-y-Coed, to 6 p.m.	68	43		13·5	–	†Margate, to 6 p.m. ...	60	45	b	14·2	–
Towyn, to 6 p.m.	70	45	b	12·5	–	†Lowestoft, to 6 p.m. ...	58	49	c, b, c, b	14·6	–
Aberystwyth, to 6 p.m. ...	63	50	c, b	12·5	–	†Skegness	61	46	b, c	13·1	–
Plymouth, to 9 p.m. ...	67	54	bc, b	11·4	–	Scarborough, to 6 p.m. ...	62	52	*	9·5	–
Torquay, to 6 p.m.	68	?	*	8·6		†Harrogate, to 6 p.m. ...	73	47	m, b, c	10·9	–
Bournemouth, to 6 p.m. ...	73	50	*	11·5	–	Darwen, to 9 p.m.	70	45	bcv, w, bcm	14·0	–
†Bognor, to 6 p.m.	*	*	b	14·3	*	Manchester, to 9 p.m. ...					
†Worthing	71	60	*	14·5	–	Birmingham, to 9 p.m. ...	70	49	c	3·8	–

† At this station the amount of Bright Sunshine given is for the whole day, ending with sunset.

TEMPERATURE, WEATHER, and RAINFALL at additional FOREIGN STATIONS, mainly for the 24 hours ended at 8 a.m. yesterday.

STATIONS. 8th June, 1906.	Temperature F. Max.	Temperature F. Min.	Weather.	Rain. Ins.	STATIONS.	Temperature F. Max.	Temperature F. Min.	Weather.	Rain. Ins
					8th June, 1906.				
Flushing	64	52	b, b	–	Rome	76	56	b, b	–
Aix-la-Chapelle...	72	48	b, c	–	Naples	69	60	o, b	–
Copenhagen	64	54	b, r	–	Malta	71	63	c	–
Oxö (Christiansand)... ...	59	50	o, m	–	7th June, 1906.	1 p.m.		1 p.m.	Measured 7 a.m.
St. Petersburg	61	46	b, b	–	Geneva	61	*	b	–
Vienna	54	48	o, r	0·55	Berne	64	*	b	–
Buda-Pesth	61	50	o, o	0·51	Lucerne	66	*	b	–
Hermanstadt	66	52	r, o	0·63	Coire...	63	*	b	–
Trieste	68	57	o, bc	–	St. Gotthard	41	*	b	–
Florence	77	52	b, b	–	Lugano	75	*	b	–

EXPLANATION OF THE COLUMNS GIVEN ON PAGE 1.

WEATHER.—*Beaufort Scale* is b. blue sky; c. detached clouds; d. drizzling rain; f. fog; g. dark, gloomy; h. hail; l. lightning; m. misty (hazy); o. overcast; p. passing showers; q. squally; r. rain; s. snow; t. thunder; u. ugly, threatening; v. visibility, unusual transparency; w. dew.

* AN ASTERISK is inserted in all places for which information is not usually received.

TABLE SHOWING THE LOCAL STANDARD TIMES AND THE CORRESPONDING GREENWICH TIMES OF THE OBSERVATIONS RECORDED ON PAGE 1.

COUNTRIES, &c.	Hours of Morning Observations by Local Standard Time.	Corresponding Greenwich Times.	Hours of Evening Observations by Local Standard.	Corresponding Greenwich Times.
British Isles	8 a.m. (West European)	8 a.m.	6 p.m.* (W.E.T.)	6 p.m.*
Holland	7 a.m. (,, ,,)	7 a.m.	7 p.m. (W.E.T.)	7 p.m.
Germany, Denmark, Norway, Sweden	8 a.m. (Mid-European)	7 a.m.	8 p.m. (M.E.T.)	7 p.m.
Belgium	7 a.m. (West European)	7 a.m.	Not published	—
France	7 a.m. (Paris)	6.51 a.m.	6 p.m. (Paris)	5.51 p.m.
Spain	8 a.m. (West European)	8 a.m.	6 p.m. (W.E.T.)	6 p.m.
Portugal	8 a.m. (Lisbon)	8.36 a.m.	3.23 p.m. (Lisbon)	4 p.m.
Azores { Ponta Delgada ...	6 a.m. (Local)	7.43 a.m.	9 p.m. (Local)	10.43 p.m.
Azores { Horta	6 a.m. (Local)	7.55 a.m.	9 p.m. (Local)	10.55 p.m.

TABLE SHOWING THE GREENWICH TIMES OF SUNRISE, NOON, AND SUNSET, FOR STATIONS IN THE UNITED KINGDOM, TO-DAY.

9th June, 1906.	Sunrise G.M.T.	Noon G.M.T.	Sunset G.M.T.
Yarmouth	3·33	11·52	8·12
Greenwich	3·46	11·59	8·12
Wick	3·9	12·11	9·12
Valencia	4·24	12·40	8·57

TERMS OF SUBSCRIPTION for the Daily Weather Report forwarded by Book Post, £1 per annum *payable quarterly in advance.*

Single Copies (price 1d.) may be obtained after 3 p.m. on the day of issue at the Meteorological Office, and at the Bookstalls of the following terminus Railway Stations:—Victoria, Charing Cross, King's Cross, St. Pancras, Euston.

FORECASTS OF WEATHER for one day in advance are drawn up at 11 a.m., and between 7 and 8 p.m. The latest forecast can be had by Reply Telegram, on paying at any Post Office in the United Kingdom **Sixpence in addition to the cost of the inquiry and reply Telegram.** Information as to the Terms on which Forecasts can be sent daily, for a long or short period, may be obtained on application.

METEOROLOGICAL OFFICE, 63, VICTORIA STREET, S.W.
(TELEGRAPHIC ADDRESS: WEATHER, LONDON.)

W. N. SHAW (*Director*).

* At Oxford the observations are taken at 8 p.m.

DAILY WEATHER REPORT.

Sunday, **Meteorological Office, London.** 10TH June, 1906.

	STATIONS.	YESTERDAY EVENING. (See note on last page.) Barom. At 32° Fahr. and M.S.L.	Temp. Dry Bulb.	Wind. Direc.	Wind. Force (0 to 12.)	Weather.	THIS MORNING. (See note on last page.) Barometer. At 32° Fahr. and M.S.L.	Barometer. Change since Yesterday.	Temperature. Dry Bulb.	Temperature. Wet Bulb.	Temperature. Change since Yesterday.	Wind. Direc.	Wind. Force (0 to 12.)	Weather.	Sea (0 to 9.)	PAST 24 HOURS. Temp. Max.	Temp. Min.	Weather.	Sun. shine.	Rainfall.
		Ins.	°				Ins.	Ins.	°	°	°					°	°		Hours.	Ins.
SCANDINAVIA.	Haparanda... ...	30·13	53	Z	0	b	30·19	+·07	53	47	+7	N	2	b	*	66	46	*	*	-
	Hernösand	30·19	53	SW	2	b	30·22	+·03	59	48	+3	NE	2	b	*	72	45	*	*	-
	Stockholm	30·12	59	Z	0	bc	30·06	-·15	60	51	-1	NE	2	c	*	63	46	*	*	-
	Wisby...	30·01	48	NE	6	r	29·93	-·18	49	47	-1	NE	6	o	*	54	45	*	*	0·12
	Karlstad	30·10	64	SW	2	bc	30·15	-·08	62	53	+3	NNE	4	b	*	*	*	*	*	-
	Færder (X'iania Fjord)	30·13	61	WSW	2	b	30·13	-·09	61	56	-1	NNE	5	b	2	63	57	*	*	-
	Bodö	30·25	46	Z	0	b	30·25	+·22	48	45	+4	SE	4	o	2	48	37	*	*	-
	Christiansund ...	30·27	50	W	2	o	30·30	+·08	53	49	+2	W	2	o	3	54	48	*	*	0·04
	Skudesnaes ...	30·25	53	NNW	6	b	30·23	-·02	50	49	+1	NNW	6	f	2	57	46	b	*	-
BRITISH ISLANDS.	Sumburgh Head	30·23	51	W	2	o	30·25	+·04	50	50	+3	W	1	o	2	55	47	o	*	0·01
	Stornoway	30·24	55	SSW	3	d	30·29	+·07	54	54	0	SSW	1	c	1	59	51	o, d	0·3	0·02
	Malin Head ...	30·29	55	NW	1	om	30·33	+·06	54	53	+1	W	1	f	1	62	50	o, om	*	-
	Blacksod Pt. ...	30·30	58	WSW	3	bc	30·35	+·08	57	55	+2	Z	0	bc	0	61	52	og, bc	*	-
	Valencia	30·31	61	W	1	bm	30·33	+·03	58	56	+1	Z	0	bm	2	63	47	bm	15·0	-
	Roche's Point ...	30·28	61	S	1	b	30·32	+·02	59	56	0	N	2	bc	1	69	55	bc, b	*	-
	Birr Castle ...	30·28	70	NNW	1	c	30·35	+·06	56	55	+3	NW	2	o	*	74	52	bc, c	6·5	-
	Donaghadee ...	30·29	52	NNW	2	c	30·32	+·03	52	50	+1	NNW	2	c	1	63	49	c, bem	*	-
	Liverpool Obsy...	30·26	58	NW	1	b	30·29	+·02	59	56	-1	WNW	1	b	1	65	55	bm, b	*	-
	Holyhead	30·27	60	NW	1	bc	30·30	+·03	55	53	-4	NW	2	c	1	62	52	bc, c	*	-
	Pembroke (St. Ann's Hd.)	30·24	66	N	4	bc	30·28	+·02	60	58	-2	Z	0	om	1	71	55	b, bc	13·2	-
	Scilly (St. Mary's) ...	30·24	57	N	3	b	30·27	+·04	56	53	0	E	2	bc	0	61	54	b	13·9	-
	Jersey (St. Aubins) ...	30·21	69	NW	3	b	30·28	+·05	55	52	-6	NE	4	o	3	73	51	b, bc, o	12·5	-
	Portland Bill ...	30·21	56	SE	2	bm	30·28	+·05	55	52	-3	NE	3	bcw	1	63	50	b, bm	*	-
	Dungeness	30·23	54	NE	5	bc	30·27	+·04	57	52	-2	NE	4	c	2	60	49	bc	10·3	-
	Wick	30·25	55	Z	0	c	30·30	+·07	57	55	+1	Z	0	c	0	62	50	*	*	-
	Nairn	30·26	56	E	1	bc	30·30	+·07	60	57	0	WNW	1	b	1	67	49	*	*	-
	Aberdeen	30·29	48	SSE	2	o	30·31	+·06	63	59	+5	ESE	1	bc	1	64	48	bc, op, c	9·4	-
	Leith	30·26	55	ENE	1	bc	30·31	+·04	58	54	0	ENE	1	b	*	68	49	*	*	-
	North Shields ...	30·26	55	ESE	3	b	30·31	+·01	55	53	+5	ESE	2	c	2	58	47	bc, b, o	*	-
	Spurn Head ..	30·29	52	NE	3	b	30·29	+·02	54	50	+6	E	2	bv	2	58	48	b	*	-
	Yarmouth	30·26	54	NNE	4	c	30·27	+·03	52	48	-1	NE	4	c	3	56	50	od, c	*	-
	Clacton-on-Sea ...	30·25	55	NE	3	bc	30·29	+·04	53	49	-4	N	2	o	2	58	45	bm, bc, c	9·5	-
	Nottingham ...	30·26	64	E	1	b	30·29	+·01	57	53	+7	SSE	1	b	*	66	44	b	7·5	-
	Bath	30·23	70	NE	3	b	30·29	+·04	58	54	-1	NE	1	b	*	73	49	*	11·6	-
	Oxford	30·28	58	ENE	1	b	30·31	+·06	57	53	0	Z	0	b	*	71	46	bm, b	*	-
	London (St. James' Park)	30·22	65	NNE	3	bc	30·28	+·05	57	51	-2	ENE	1	b	*	71	50	b, bc, b	10·2	-
GERMANY, &c.	The Scaw (Skagen)	?30·17	57	NW	3	b	30·08	-·15	60	59	+2	N	2	b	0	63	54	*	*	-
	Fanö	30·21	50	NW	4	o	30·15	-·10	54	52	0	NW	2	c	*	59	48	*	*	-
	Cuxhaven	30·19	59	NW	4	b	30·17	-·04	53	51	-5	NW	4	o	*	61	52	*	*	-
	The Helder ...	30·25	54	NNE	3	c	30·25	+·01	52	50	-2	N	2	o	2	59	50	*	*	-
	Brussels	*	*	*	*	*	30·22	+·02	53	51	-2	NNE	2	o	*	68	50	*	*	-
	Berlin	30·06	55	NW	3	r	29·97	-·11	54	53	-1	W	2	r	*	66	52	*	*	0·16
	Frankfurt	30·12	60	NW	1	bc	30·10	-·01	59	54	+1	N	3	c	*	70	54	*	*	-
	Munich	30·03	55	SW	5	o	30·07	+·06	51	49	-6	NW	2	r	*	64	46	*	*	-
FRANCE.	C. Gris Nez ...	30·25	51	ENE	4	o	30·27	+·06	52	50	-2	NE	4	o	4	57	50	*	*	-
	Brest	30·19	71	NE	3	b	30·21	+·02	58	52	+2	ENE	3	b	2	79	48	*	*	-
	Lorient	30·15	70	ENE	4	b	30·16	·00	60	54	+1	NE	2	b	1	75	52	*	*	-
	Rochefort	30·05	76	NE	4	b	30·13	+·05	59	56	-4	NE	4	b	*	88	55	b	*	-
	Biarritz	30·09	65	WSW	4	b	30·11	+·01	64	60	+2	NE	1	b	1	68	59	*	*	-
	Paris	30·15	67	NE	2	b	30·19	+·02	54	52	-4	NNE	3	o	*	73	52	*	*	-
	Belfort...	30·04	58	E	4	m	30·04	+·03	56	53	-1	E	4	m	*	68	45	*	*	0·43
	Lyons	29·99	68	N	3	b	30·02	+·01	?57	53	-4	NNW	2	b	*	78	51	*	*	-
	Nice	29·84	60	SW	2	c	29·86	-·05	64	59	+2	Z	0	bc	1	73	55	*	*	-
	Perpignan	29·89	80	NW	3	b	29·94	-·02	72	61	+6	SW	1	b	*	?83	?58	*	*	-
SPAN. PEN.	Corunna	30·06	?64	N	5	b	30·10		61	57		NNW	3	f	3	68	55	*	*	-
	Lisbon	29·95	64	WSW	3	b	29·95	-·01	68	60	+5	N	3	b	*	72	59	*	*	-
	Azores (P. Delgada)...	30·21	63	NE	4	b	30·17	-·08	64	59	-2	NE	4	b	3	72	59	*	*	-
	,, (Horta) ...	30·24	64	SW	1	b	30·21	-·06	66	61	+3	Z	0	bc	1	72	59	*	*	-

NOTES:—(a) *At the British and Irish Stations the readings of the barometer are not corrected for the difference in Gravity between the position of the Station and Latitude 45°. The approximate correction is:—For stations North of Malin Head and North Shields + '03 in., but for Sumburgh Head + ·04 in.; for stations South of Malin Head and North Shields + '02 in., but for Scilly and Jersey + '01 in.*

(b) *The Sunshine for London given in this Table is recorded on the Tower of the Wesleyan Training College, Westminster; the Sunshine entered to Dungeness is recorded at Littlestone-on-Sea.*

* *Observations for this column not generally received.*

† *Observations received too late for insertion in Charts on next page.*

WEATHER CHARTS

FOR Sunday, 10th JUNE, 1906.

I. BAROMETER, WIND AND SEA. *This Morning.*

BAROMETER.—Isobars are drawn for each tenth of an inch

WIND.—Arrows show Directions and Force, flying with the wind.

Force above 10 — *Force 5 to 7* — } Calm ⊙

Force 8 to 10 — *Force 1 to 4* —

SEA.—Rough *High*

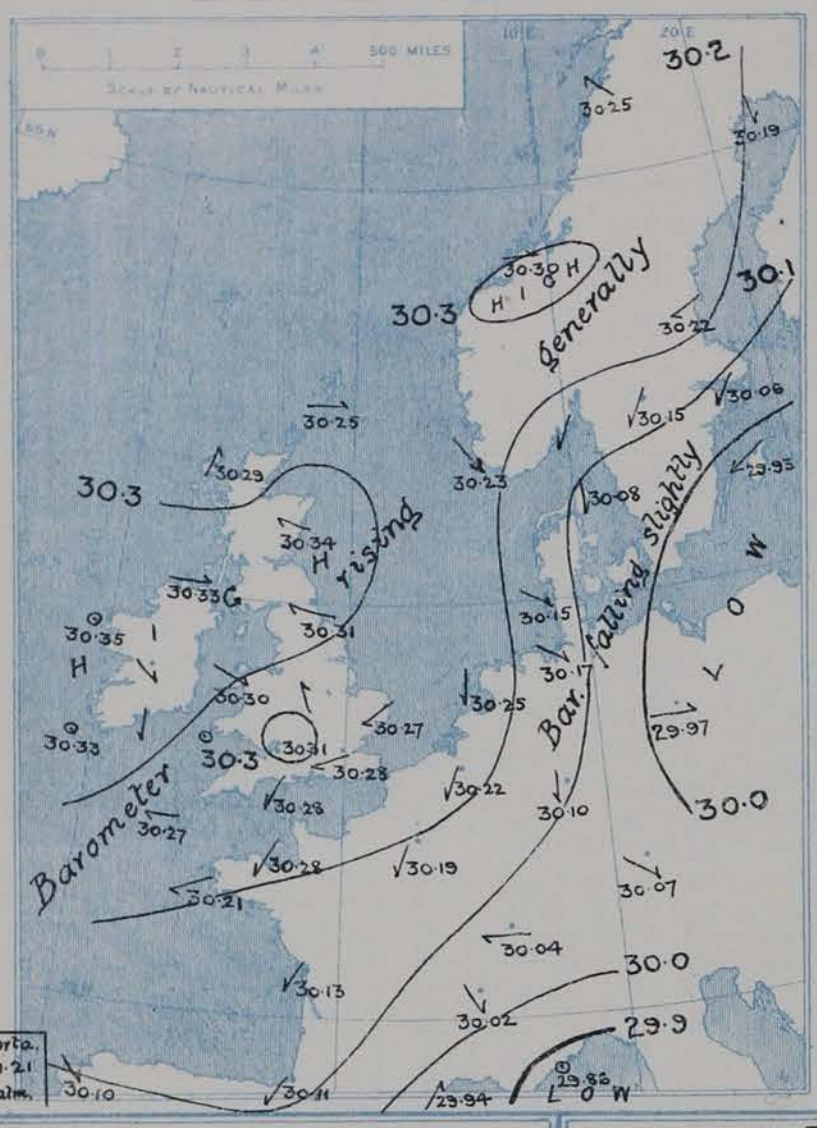

II. TEMPERATURE AND WEATHER. *This Morning.*

TEMPERATURE.—Isotherms are drawn for each 10°

WEATHER.—Shown by Letters of the Beaufort Scale. *(See P. 4.)*

RAINFALL.—A dotted line separates areas where rain has fallen from those without rain. The fall in past 24 hours when exceeding half an inch is shown thus - 0·6

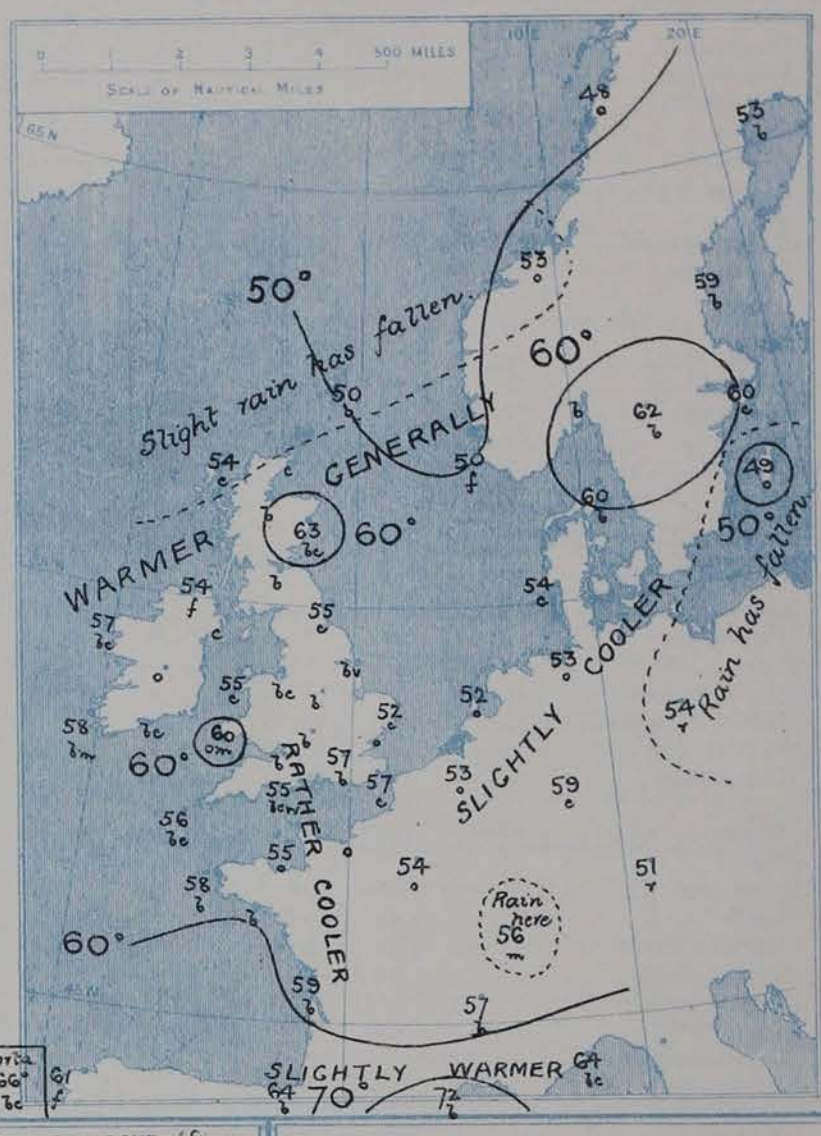

III. BAROMETER AND WIND

Yesterday morning.

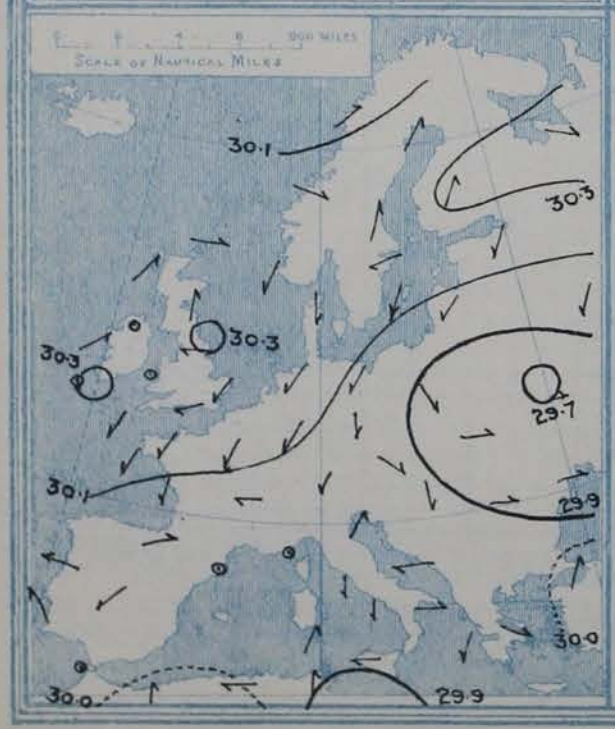

IV. ACCUMULATED TEMPERATURE ABOVE 42.

Amount recorded in various districts of the United Kingdom during the 22 weeks ended Saturday, 2nd June with the percentage of the average for the corresponding period.

Accumulated values are expressed in Day-Degrees—a "Day Degree" signifying 1° continued for 24 hours, or any other number of degrees for an inversely proportional number of hours.

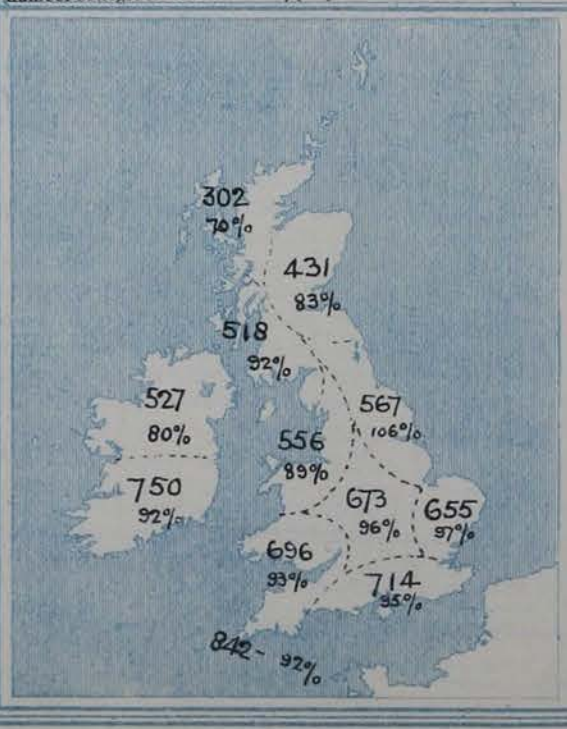

V. *Averages of* DAILY TEMPERATURE *at 8 A.M. for the monthly period* JUNE.

(Derived chiefly from Observations extending over the 35 years 1871–1905)

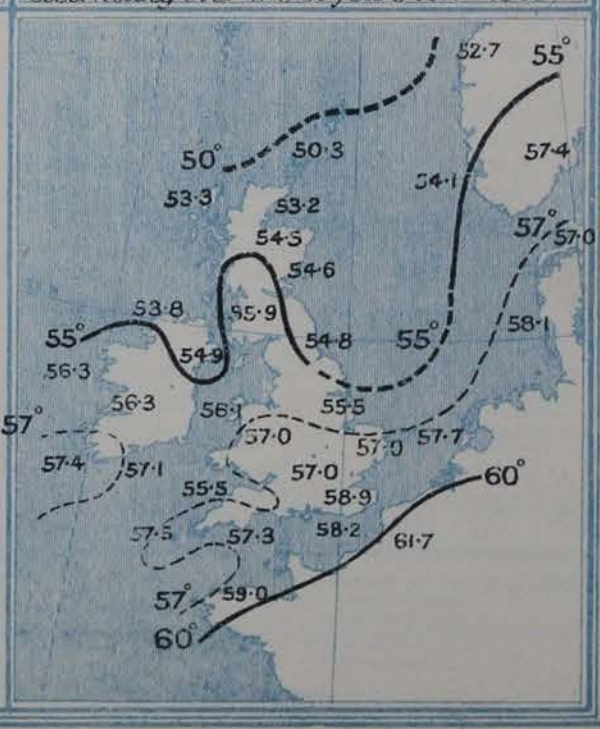

GENERAL SITUATION AT 8 A.M.

PRESSURE

An extensive system of high pressure still covers the greater part of the area under observation, the barometer standing at 30·3 ins. and upwards at nearly all the northern and northwestern stations in the British Isles, at Oxford and on the Norwegian coast. It is below 30 ins. at Lisbon, Berlin, Wisby and in the extreme south of France. The gradients are everywhere slight.

WIND

Light variable breezes prevail over our western and northern districts, but elsewhere, from Lapland to the Peninsula, the general direction is from between N. and E., as a rule light to moderate in force, but blowing freshly at Faerder, strongly at Wisby and Skudesnaes.

TEMPERATURE

Temperature has fallen a little over the southern half of England and at most of the continental stations between the Bay of Biscay and the Baltic, risen elsewhere; the present values range from 50° at Sumburgh Head and 52° at Donaghadee and Yarmouth to 60° at Pembroke and Nairn and 63° at Aberdeen; from 48° at Bodö and 49° at Wisby to 61° at Faerder, 62° at Karlstad, 64° at Biarritz and Nice, 68° at Lisbon and 72° at Perpignan.

WEATHER AND SEA

The weather is fine and bright at most of the home and foreign stations, but fog is reported at Malin Head, Corunna and Skudesnaes, rain at Berlin and Munich. The sea is moderate at Cape Gris Nez, slight to very smooth on all other coasts.

During yesterday temperature rose to 74° at Birr Castle and above 70° at a few places in England and Wales, but on the east and north coasts there were several maxima below 60°. Stornoway registered only 0·3 hour of bright sunshine, and Margate 3·5 hours, but generally the records exceeded 10 hours, 13·2 hours at Pembroke, 13·6 hours at Llandudno, 13·9 hours at Scilly and 15·0 hours at Valencia.

PROBABLE CHANGES IN SYSTEM NOW PREVALENT

FORECASTS*

For the 24 hours ending at NOON on 11th June, 1906.

DISTRICTS.	FORECASTS.	DISTRICTS.	FORECASTS.
0 SCOTLAND NORTH	NONE ISSUED.	6 SCOTLAND WEST	NONE ISSUED.
1 SCOTLAND EAST		7 ENGLAND N.W.	
2 ENGLAND N.E.		8 ENGLAND S.W.	
3 ENGLAND EAST		9 IRELAND NORTH	
4 MIDLAND COUNTIES		10 IRELAND SOUTH	
5 ENGLAND SOUTH		WARNINGS	NONE ISSUED.

Note.—The **South Cone**, *point downwards* ( ), means that gales, or strong winds, are probable, at first from the Southward (from S.E. round by S. to N.W.). Should it appear likely that a gale beginning from between W. and N.W. is likely to veer towards N. or N.E., the *North* Cone is hoisted in preference to the *South* Cone.

The **North Cone**, *point upwards* ( ), means that gales, or strong winds, are probable, at first from the Northward (from N.W. round by N. to S.E.). Should it appear likely that a gale beginning from between E. and S.E. is likely to veer towards S. or S.W., the *South* Cone is hoisted in preference to the *North* Cone.

* *For terms for transmission of Forecasts by Telegraph, see next page.*

TEMPERATURE, WEATHER, SUNSHINE, AND RAINFALL FOR YESTERDAY.

STATIONS.	Temperature F. Max.	Temperature F. Min.	Weather.	Sunshine Hrs.	Rainfall. Ins.	STATIONS.	Temperature F. Max.	Temperature F. Min.	Weather.	Sunshine. Hrs.	Rainfall. Ins.
Strathpeffer, to 6 p.m. ...	68	50	*	6.2	–	†Brighton					
Blackpool, to 9 p.m. ...	65	47	b, bc, c	12.3	–	†Eastbourne, to 6 p.m. ...					
Southport, to 9 p.m.... ...	68	47	b, c	12.0	–	†Hastings	*	*	*	12.2	*
†Rhyl, to 6 p.m.	68	45	b	12.3	–	†Folkestone, to 6 p.m. ...	62	48	b, o	12.1	–
Llandudno, to 9 p.m. ...	70	49	b, c	13.6	–	Broadstairs, to 6 p.m. ...	*	*	*		*
Bettws-y-Coed, to 6 p.m.						Margate, to 6 p.m. ...	56	51	o, b, o	3.5	–
Towyn, to 6 p.m.	65	44	b	12.8	–	Lowestoft, to 6 p.m. ...					
Aberystwyth, to 6 p.m. ...	62	49	c, bc, c	9.0	–	†Skegness	56	47	m, bc, b	6.9	–
Plymouth, to 9 p.m. ...						Scarborough, to 6 p.m. ...			*		
Torquay, to 6 p.m.			*			†Harrogate, to 6 p.m. ...	68	45	o, c, b	9.2	–
†Bournemouth, to 6 p.m. ...	70	47	*	11.3	–	Darwen, to 9 p.m.					
Bognor, to 6 p.m.	*	*	c, b	10.6	*	Manchester, to 9 p.m. ...	73	50	b, c	10.8	–
†Worthing	65	56	*	10.6	–	Birmingham, to 9 p.m. ...	67	48	c	10.0	–

† At this station the amount of Bright Sunshine given is for the whole day, ending with sunset.

TEMPERATURE, WEATHER, and RAINFALL at additional FOREIGN STATIONS, mainly for the 24 hours ended at 8 a.m. yesterday.

STATIONS. ...9th June, 1906.	Temperature F. Max.	Temperature F. Min.	Weather.	Rain. Ins.	STATIONS.	Temperature F. Max.	Temperature F. Min.	Weather.	Rain. Ins
					9th June, 1906.				
Flushing	63	52	b, m	–	Rome	78	55	b, b	–
Aix-la-Chapelle...	72	50	b, o	–	Naples	73	60	b, bc	–
Copenhagen	61	54	o, b	–	Malta	71	62	b	–
Oxö (Christiansand)... ...	59	50	o, o	–	8th June, 1906.	1 p.m.		1 p.m.	Measured 7 a.m.
St. Petersburg	61	46	b, b	–	Geneva	66	*	bc	–
Vienna	61	48	c, o	–	Berne	70	*	bc	–
Buda-Pesth	68	52	c, b	–	Lucerne	70	*	b	–
Hermanstadt	66	50	o, o	0.08	Coire...	68	*	b	–
Trieste	68	59	o, r	–	St. Gotthard	46	*	b	–
Florence	*83	54	b, b	–	Lugano	75	*	b	–

EXPLANATION OF THE COLUMNS GIVEN ON PAGE 1.

WEATHER.—*Beaufort Scale* is b. blue sky; c. detached clouds; d. drizzling rain; f. fog; g. dark, gloomy; h. hail; l. lightning; m. misty (hazy); o. overcast; p. passing showers; q. squally; r. rain; s. snow; t. thunder; u. ugly, threatening; v. visibility, unusual transparency; w. dew.

* AN ASTERISK is inserted in all places for which information is not usually received.

TABLE SHOWING THE LOCAL STANDARD TIMES AND THE CORRESPONDING GREENWICH TIMES OF THE OBSERVATIONS RECORDED ON PAGE 1.

COUNTRIES, &c.	Hours of Morning Observations by Local Standard Time.	Corresponding Greenwich Times.	Hours of Evening Observations by Local Standard.	Corresponding Greenwich Times.
British Isles	8 a.m. (West European)	8 a.m.	6 p.m.* (W.E.T.)	6 p.m.*
Holland	7 a.m. („ „)	7 a.m.	7 p.m. (W.E.T.)	7 p.m.
Germany, Denmark, Norway, Sweden	8 a.m. (Mid-European)	7 a.m.	8 p.m. (M.E.T.)	7 p.m.
Belgium	7 a.m. (West European)	7 a.m.	Not published	—
France	7 a.m. (Paris)	6.51 a.m.	6 p.m. (Paris)	5.51 p.m.
Spain	8 a.m. (West European)	8 a.m.	6 p.m. (W.E.T.)	6 p.m.
Portugal	8 a.m. (Lisbon)	8.36 a.m.	3.23 p.m. (Lisbon)	4 p.m.
Azores { Ponta Delgada ...	6 a.m. (Local)	7.43 a.m.	9 p.m. (Local)	10.43 p.m.
Azores { Horta	6 a.m. (Local)	7.55 a.m.	9 p.m. (Local)	10.55 p.m.

TABLE SHOWING THE GREENWICH TIMES OF SUNRISE, NOON, AND SUNSET, FOR STATIONS IN THE UNITED KINGDOM, TO-DAY.

10 June, 1906.	Sunrise G.M.T.	Noon G.M.T.	Sunset G.M.T.
Yarmouth	3.32	11.52	8.12
Greenwich	3.45	11.59	8.13
Wick	3.9	12.11	9.13
Valencia	4.23	12.40	8.57

TERMS OF SUBSCRIPTION for the Daily Weather Report forwarded by Book Post, £1 per annum *payable quarterly in advance.*

Single Copies (price 1d.) may be obtained after 3 p.m. on the day of issue at the Meteorological Office, and at the Bookstalls of the following terminus Railway Stations:—Victoria, Charing Cross, King's Cross, St. Pancras, Euston.

FORECASTS OF WEATHER for one day in advance are drawn up at 11 a.m., and between 7 and 8 p.m. The latest forecast can be had by Reply Telegram, on paying at any Post Office in the United Kingdom **Sixpence in addition to the cost of the inquiry and reply Telegram.** Information as to the Terms on which Forecasts can be sent daily, for a long or short period, may be obtained on application.

METEOROLOGICAL OFFICE, 63, VICTORIA STREET, S.W.
(Telegraphic Address: WEATHER, LONDON.)

W. N. SHAW (*Director*).

* At Oxford the observations are taken at 8 p.m.

DAILY WEATHER REPORT.

Monday, **Meteorological Office, London.** 11th June, 1906.

	STATIONS.	YESTERDAY EVENING. (See note on last page.) Barom. At 32° Fahr. and M.S.L.	Temp. Dry Bulb.	Wind. Direc.	Wind. Force (0 to 12.)	Weather.	THIS MORNING. (See note on last page.) Barometer. At 32° Fahr. and M.S.L.	Barometer. Change since Yesterday.	Temperature. Dry Bulb.	Temperature. Wet Bulb.	Temperature. Change since Yesterday.	Wind. Direc.	Wind. Force (0 to 12.)	Weather.	Sea (0 to 9.)	PAST 24 HOURS. Temp. Max.	Temp. Min.	Weather.	Sunshine.	Rainfall.
		Ins.	°				Ins.	Ins.	°	°	°					°	°		Hours.	Ins.
SCANDINAVIA.	Haparanda... ...	30·16	59	W	4	b	30·14	-·05	60	51	+7	SW	2	b	*	68	41	*	*	-
	Hernösand	30·18	53	E	2	b	30·18	-·04	58	51	-1	E	2	b	*	72	52	*	*	-
	Stockholm	30·07	56	N	4	b	30·06	·00	60	50	0	NNE	6	bc	*	66	48	*	*	-
	Wisby...	29·98	47	NNE	6	o	29·99	+·06	47	46	-2	NNE	6	b	*	50	43	*	*	0·04
	Karlstad	30·12	67	NE	2	b	30·16	+·01	64	54	+2	ENE	4	b	*	*	*	*	*	-
	Færder (X'iania Fjord)	30·09	68	WNW	1	b	30·17	+·04	66	61	+5	Z	0	b	0	68	61	*	*	-
	Bodö	30·25	48	WNW	4	o	30·09	-·16	50	47	+2	E	2	o	2	52	45	*	*	-
	Christiansund ...	30·27	50	W	2	o	30·26	-·04	52	50	-1	NW	4	c	4	54	48	*	*	-
	Skudesnaes ...	30·21	52	NNW	8	b	30·21	-·02	51	50	+1	N	6	f	2	55	46	bc, b	*	-
BRITISH ISLANDS.	Sumburgh Head	30·29	50	W	2	c	30·28	+·03	50	49	0	W	2	o	2	54	41	c	*	0·01
	Stornoway	30·31	61	ENE	2	bc	30·30	+·01	52	52	-2	Z	0	f	0	69	49	c, bc	11·3	-
	Malin Head ...	30·34	54	Z	0	f	30·32	-·01	54	53	0	Z	0	bcm	1	58	45	f, bc	*	-
	Blacksod Pt. ...	30·36	56	NNW	3	c	30·31	-·04	59	57	+2	NE	1	b	1	61	51	bc, c	*	-
	Valencia	30·29	63	WNW	2	b	30·28	-·05	61	59	+3	Z	0	b	2	70	52	bc, b	14·9	-
	Roche's Point ...	30·30	63	S	1	c	30·29	-·03	65	61	+6	NE	2	b	1	68	54	c	*	-
	Birr Castle ...	30·30	71	NW	2	bc	30·31	-·04	61	58	+5	NNW	2	c	*	72	52	b, bc	5·8	-
	Donaghadee ...	30·31	55	N	3	b	30·33	+·01	49	49	-3	N	2	f	2	56	47	f, b, f	*	-
	Liverpool Obsy...	30·28	57	WNW	1	o	30·30	+·01	60	55	+1	NE	2	b	1	65	54	bm, o	*	-
	Holyhead	30·29	55	NW	2	b	30·27	-·03	61	56	+6	Z	0	b	0	61	?55	b	*	-
	Pembroke (St. Ann's Hd.)	30·24	64	NNE	4	bc	30·27	-·01	57	55	-3	E	1	bm	1	70	55	bc	7·8	-
	Scilly (St. Mary's) ...	30·26	60	WNW	1	o	30·23	-·04	57	54	+1	E	3	cm	2	64	55	c, o	2·8	-
	Jersey (St. Aubins) ...	30·23	63	E	4	b	30·24	-·04	56	52	+1	E	4	bc	3	66	49	bm, c	11·3	-
	Portland Bill ...	30·23	55	SW	2	b	30·24	-·04	58	54	+3	NNE	3	bc	2	61	49	bc, b, w	*	-
	Dungeness	30·23	55	ENE	3	b	30·25	-·02	52	51	-5	NE	4	r	3	57	44	o, b	5·3	0·01
	Wick	30·31	62	Z	0	b	30·31	+·01	54	52	-3	SSE	1	bc	0	67	49	*	*	-
	Nairn	30·28	62	E	1	b	30·30	·00	57	55	-3	NNE	1	c	1	72	48	*	*	-
	Aberdeen	30·32	60	ESE	1	b	30·32	+·01	62	57	-1	ESE	1	b	1	64	48	bc, b, w	10·7	-
	Leith	30·29	60	ENE	1	b	30·33	+·02	61	54	+3	NE	1	b	*	65	49	*	*	-
	North Shields ...	30·31	56	E	2	b	30·33	+·02	56	53	+1	N	2	o	2	58	48	b, o	*	-
	Spurn Head ..	30·29	55	NNW	3	b	30·29	·00	53	52	-1	NNE	4	o dpm	3	58	50	b, o dp	*	0·01
	Yarmouth	30·24	58	E	3	b	30·25	-·02	52	50	0	NNE	4	o	4	58	50	b	*	-
	Clacton-on-Sea ...	30·26	56	ENE	3	b	30·26	-·03	51	49	-2	N	2	o	2	57	47	o, c, bc	9·2	-
	Nottingham ...	30·26	66	E	2	b	30·32	+·03	52	51	-5	ENE	2	o	*	72	48	b	12·2	-
	Bath	30·27	71	NE	3	b	30·29	·00	52	52	-6	NE	3	c	*	72	48	*	9·7	-
	Oxford	30·27	61	NE	1	b	30·31	·00	50	48	-7	NNE	2	o	*	72	47	b	*	-
	London (St. James' Park)	30·23	61	ENE	3	b	30·27	-·01	50	48	-7	NNE	3	o	*	68	48	b, o	14·1	-
GERMANY, &c.	The Scaw (Skagen)	30·21	63	NNW	1	b	30·15	+·07	63	57	+3	ESE	1	b	0	68	59	*	*	-
	Fanö	30·12	?	NNW	4	b	?	?	60	58	+6	NW	4	b	*	66	52	*	*	-
	Cuxhaven	30·08	54	NW	4	o	30·11	-·06	59	57	+6	N	2	b	*	61	53	*	*	-
	The Helder ...	30·21	52	N	3	o	30·21	-·04	52	51	0	N	2	o	2	57	50	*	*	-
	Brussels	*	*	*	*	*	30·20	-·02	51	49	-2	N	1	o	*	60	47	*	*	-
	Berlin	29·91	52	NW	4	r	29·95	-·02	53	52	-1	NW	2	r	*	57	52	*	*	0·59
	Frankfurt	30·10	57	N	2	r	30·08	-·02	53	52	-6	W	2	r	*	66	55	*	*	0·24
	Munich	30·06	50	W	2	o	30·04	-·03	49	49	-2	SW	5	r	*	61	48	*	*	0·24
FRANCE.	C. Gris Nez ...	30·23	52	NE	4	o	30·22	-·05	51	50	-1	NE	4	f	3	57	48	*	*	-
	Brest	30·21	60	NE	4	b	30·18	-·03	53	51	-5	NE	5	b	3	72	48	*	*	-
	Lorient	30·16	65	NE	4	b	30·19	+·03	54	52	-6	NE	4	b	1	77	50	*	*	-
	Rochefort	30·05	75	NE	3	b	?30·00	-·13	55	55	-4	NE	4	b	*	82	55	b	*	-
	Biarritz	30·07	67	WNW	2	c	?30·00	-·11	64	61	0	WSW	3	o	1	72	61	*	*	-
	Paris	30·14	62	NNE	4	b	30·19	·00	53	50	-1	NNE	3	o	*	66	48	*	*	-
	Belfort...	30·01	61	ENE	6	c	30·04	·00	55	53	-1	E	4	m	*	67	48	*	*	-
	Lyons	29·96	68	N	3	b	30·05	+·03	56	51	-1	N	1	b	*	74	52	*	*	-
	Nice	29·86	73	E	4	r	29·91	+·05	64	58	0	Z	0	c	0	73	55	*	*	-
	Perpignan	30·10	76	NW	1	bc	29·99	+·05	67	60	-5	Z	0	b	*	81	57	*	*	-
SPAN. PEN.	Coruuna																	*	*	
	Lisbon	29·91	70	NNE	3	b	29·85	-·10	71	61	+3	S	1	b	*	81	63	*	*	-
	Azores (P. Delgada)...																	*	*	
	,, (Horta) ...	30·22	63	Z	0	b	30·22	+·01	64	59	-2	NNE	2	o	1	72	61	*	*	-

NOTES:—(a) *At the British and Irish Stations the readings of the barometer are not corrected for the difference in Gravity between the position of the Station and Latitude 45°. The approximate correction is:—For stations North of Malin Head and North Shields + ·03 in., but for Sumburgh Head + ·04 in.; for stations South of Malin Head and North Shields + ·02 in., but for Scilly and Jersey + ·01 in.*

(b) *The Sunshine for London given in this Table is recorded on the Tower of the Wesleyan Training College, Westminster; the Sunshine entered to Dungeness is recorded at Littlestone-on-Sea.*

* *Observations for this column not generally received.*

† *Observations received too late for insertion in Charts on next page.*

WEATHER CHARTS

FOR Monday, 11th JUNE, 1906.

I. BAROMETER, WIND AND SEA. *This Morning.*

BAROMETER.—Isobars are drawn for each tenth of an inch.
WIND.—Arrows show Directions and Force, flying with the wind.
Force above 10 — *Force 5 to 7* — } Calm ⊙
Force 8 to 10 — *Force 1 to 4* —
SEA.—Rough *High*

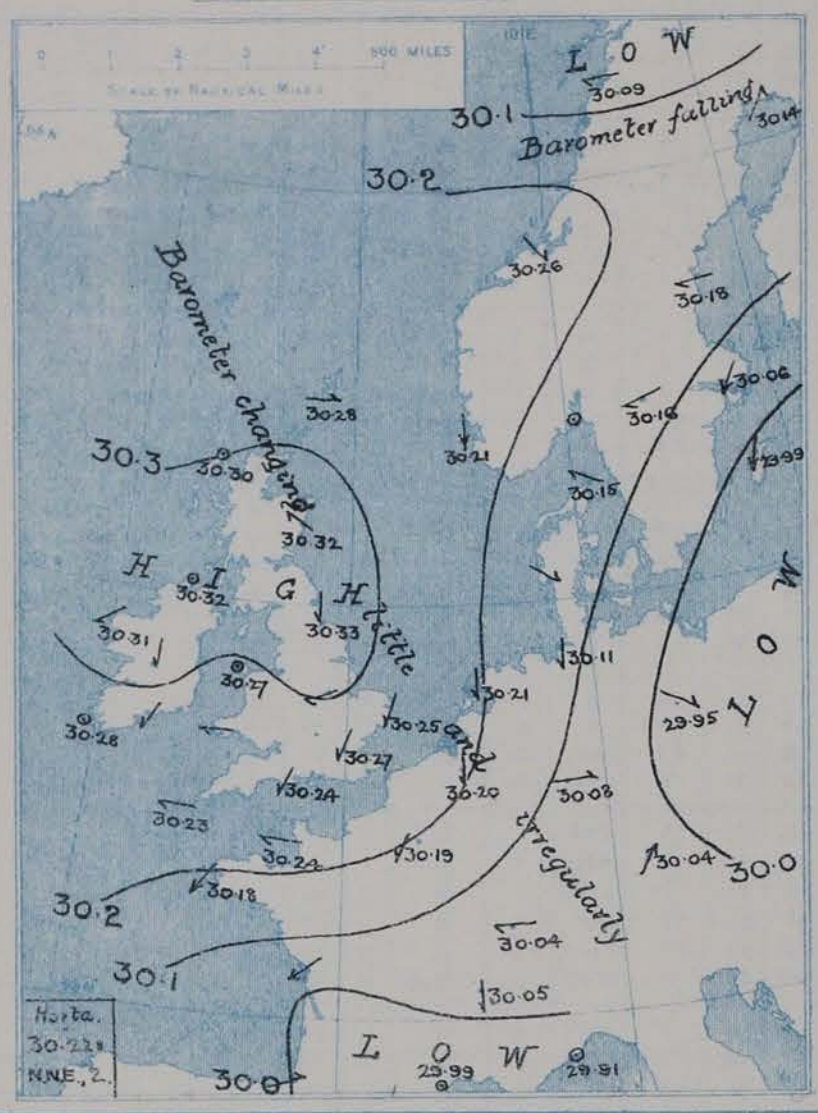

II. TEMPERATURE AND WEATHER. *This Morning.*

TEMPERATURE.—Isotherms are drawn for each 10°
WEATHER.—Shown by Letters of the Beaufort Scale. *(See P. 4.)*
RAINFALL.—A dotted line separates areas where rain has fallen from those without rain. The fall in past 24 hours when exceeding half an inch is shown thus · 0·6

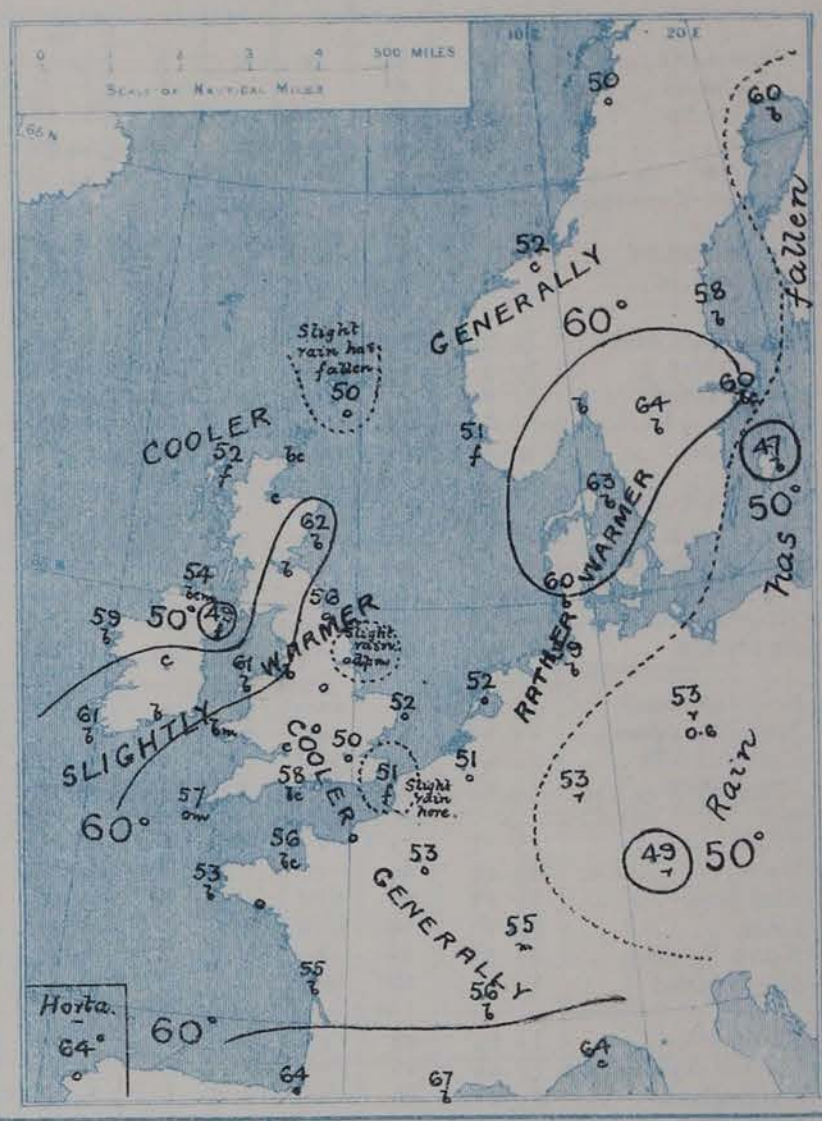

III. BAROMETER AND WIND

Yesterday morning.

IV. ACCUMULATED TEMPERATURE ABOVE 42°.

Amount recorded in various districts of the United Kingdom during the week ended Saturday, 2nd June, with the percentage of the average for the corresponding week.

Accumulated values are expressed in Day-Degrees—a "Day Degree" signifying 1° continued for 24 hours, or any other number of degrees for an inversely proportional number of hours

V. *Averages of* DAILY TEMPERATURE *at 8 A.M. for the monthly period* JUNE.

(Derived chiefly from Observations extending over the 35 years 1871–1905).

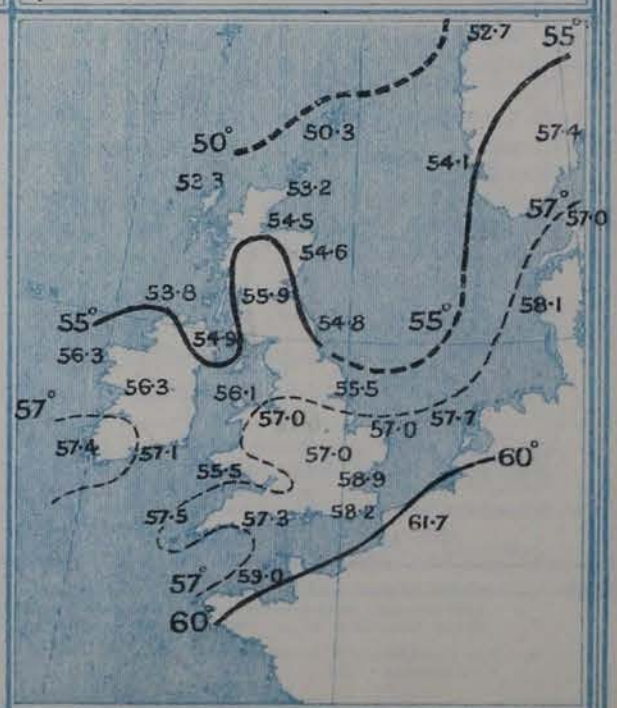

GENERAL SITUATION AT 8 A.M.

PRESSURE

The changes of pressure during the past 24 hours have been very slight, and no material change has occurred in the general distribution. A fall is, however, reported from the extreme north of Scandinavia. The readings now range from 30·3 ins. and slightly above, over Scotland and the northern parts of England and Ireland to 30·09 ins. at Bodö, and to below 30·0 in. over the south of France and the region of the Baltic.

WIND

The wind varies a good deal in direction locally, but is mainly from the N.ᵂᵈ or N.E.ᵂᵈ in Sweden, France and England, and from between N. and N.W. in Germany. In the north and west of the United Kingdom it is more variable. In all parts of our area except at Skudesnaes and in the southeast of Sweden it is light or moderate.

TEMPERATURE

Temperature has risen in Ireland, the north of England, the south of Scotland and in Denmark, fallen in almost all other regions. Over the central, eastern and southeastern counties of England it is low for the time of year, some of the readings being no higher than 50°. Towards the north and west the values increase to 62° at Aberdeen and to 61° and 65° respectively at Holyhead and Roche's Point. The Continental readings range from 67° at Perpignan, 66° at Jersey and 60° at Haparanda to 51° at Brussels and to 49° at Munich.

WEATHER AND SEA

The weather continues fair to very fine and bright in most parts of our area, but fog prevails at Donaghadee and Stornoway, much cloud over Eastern and Central England, with slight rain at Spurn Head and Dungeness, while over Germany rain is general. The sea is slight or smooth.

The highest temperature reported over our Islands yesterday was 72°, a value that occurred in several parts of England and at some stations both in Ireland and Scotland. Bright sunshine was very abundant in Ireland, Scotland, and the south and east of England, more than 11 hours being recorded in most places. Rain has fallen in Germany—as much as 0·6 in. at Berlin.

PROBABLE CHANGES IN SYSTEM NOW PREVALENT

The anticyclone will probably continue the dominant feature over our Islands during the ensuing 24 hours, but the relatively low pressures over Germany and France are likely to somewhat affect the weather in the south and southeast of England, and in those districts lower temperatures and more cloud than of late are to be expected.

FORECASTS*

For the 24 hours ending at NOON on 12ᵀᴴ June, 1906.

DISTRICTS.	FORECASTS.
0 SCOTLAND NORTH 1 SCOTLAND EAST	Light airs from various directions; fine generally; warm.
2 ENGLAND N.E. 3 ENGLAND EAST	Moderate or light winds from the NE.ᵂᵈ; cloudy or overcast in most places, very cool, especially on coast.
4 MIDLAND COUNTIES 5 ENGLAND SOUTH	Light NE.ˡʸ winds; much cooler and more cloudy than of late.
6 SCOTLAND WEST	Same as Nos. 0 and 1.
7 ENGLAND N.W.	Light winds, mainly N.E.ˡʸ; fine and warm generally.
8 ENGLAND S.W.	Light or moderate E.ˡʸ or NE.ˡʸ winds; fair generally; cooler than of late.
9 IRELAND NORTH 10 IRELAND SOUTH	Light winds, chiefly NE.ˡʸ or E.ˡʸ; fair or fine; warm.
WARNINGS	NONE ISSUED

Note.—The **South Cone**, *point downwards* (▼), means that gales, or strong winds, are probable, at first from the Southward (from S.E. round by S. to N.W.). Should it appear likely that a gale beginning from between W. and N.W. is likely to veer towards N. or N.E., the *North* Cone is hoisted in preference to the *South* Cone.

The **North Cone**, *point upwards* (▲), means that gales, or strong winds, are probable, at first from the Northward (from N.W. round by N. to S.E.). Should it appear likely that a gale beginning from between E. and S.E. is likely to veer towards S. or S.W., the *South* Cone is hoisted in preference to the *North* Cone.

* *For terms for transmission of Forecasts by Telegraph, see next page.*

11.25. a.m.

DAILY WEATHER REPORT. 11TH JUNE, 1906

TEMPERATURE, WEATHER, SUNSHINE, AND RAINFALL FOR YESTERDAY.

STATIONS.	Temperature F. Max.	Temperature F. Min.	Weather.	Sunshine Hrs	Rainfall. Ins.	STATIONS.	Temperature F. Max.	Temperature F. Min.	Weather.	Sunshine. Hrs.	Rainfall. Ins.
Strathpeffer, to 6 p.m. ...			*			Brighton	64	50	*	11·1	—
Blackpool, to 9 p.m. ...	64	52	o, bc	4·6	—	†Eastbourne, to 6 p.m. ...	59	47	b, c, b	12·7	—
Southport, to 9 p.m.... ...	63	55	bc, o	3·0	—	†Hastings	*	*	*	7·9	*
†Rhyl, to 6 p.m.	64	53	b, o	8·2	—	†Folkestone, to 6 p.m. ...	56	46	o, b	6·9	—
Llandudno, to 9 p.m. ...	65	55	bc	7·4	—	Broadstairs, to 6 p.m. ...	*	*	*		*
Bettws-y-Coed, to 6 p.m.						†Margate, to 6 p.m. ...	56	50	o, b	5·5	—
Towyn, to 6 p.m.	69	52	o, bc, o, c	5·7	—	†Lowestoft, to 6 p.m. ...	54	47	bc, o, c, b	8·3	—
Aberystwyth, to 6 p.m. ...	60	54	c, b, c	3·5	—	Skegness	55	43	?	11·0	—
Plymouth, to 9 p.m. ...						Scarborough, to 6 p.m. ...	59	47	*	11·3	—
Torquay, to 6 p.m.	64	55	*	7·9	—	Harrogate, to 6 p.m. ...	71	46	b, c, b	8·6	—
†Bournemouth, to 6 p.m. ...	67	46	*	13·3	—	Darwen, to 9 p.m.					
Bognor, to 6 p.m.	*	*	b	12·2	*	Manchester, to 9 p.m. ...	72	54	bc	2·0	—
Worthing	61	55	*	11·9	—	Birmingham, to 9 p.m. ...	71	49	c	5·9	—

† At this station the amount of Bright Sunshine given is for the whole day, ending with sunset.

TEMPERATURE, WEATHER, and RAINFALL at additional FOREIGN STATIONS, mainly for the 24 hours ended at 8 a.m. yesterday.

STATIONS. 10th June, 1906.	Temperature F. Max.	Temperature F. Min.	Weather.	Rain. Ins.	STATIONS.	Temperature F. Max.	Temperature F. Min.	Weather.	Rain. Ins.
					10th June, 1906				
Flushing	Observations not received				Rome	Observations not received.			
Aix-la-Chapelle...					Naples				
Copenhagen					Malta				
Oxö (Christiansand)... ...					9th June, 1906.	1 p.m.		1 p.m.	Measured 7 a.m.
St. Petersburg					Geneva	72	*	b	—
Vienna					Berne	64	*	o	—
Buda-Pesth					Lucerne	70	*	bc	—
Hermanstadt					Coire...	64	*	bc	—
Trieste					St. Gotthard	46	*	bc	—
Florence					Lugano	72	*	o	—

EXPLANATION OF THE COLUMNS GIVEN ON PAGE 1.

WEATHER.—*Beaufort Scale* is b. blue sky; c. detached clouds; d. drizzling rain; f. fog; g. dark, gloomy; h. hail; l. lightning; m. misty (hazy); o. overcast; p. passing showers; q. squally; r. rain; s. snow; t. thunder; u. ugly, threatening; v. visibility, unusual transparency; w. dew.

* AN ASTERISK is inserted in all places for which information is not usually received.

TABLE SHOWING THE LOCAL STANDARD TIMES AND THE CORRESPONDING GREENWICH TIMES OF THE OBSERVATIONS RECORDED ON PAGE 1.

COUNTRIES, &c.	Hours of Morning Observations by Local Standard Time.	Corresponding Greenwich Times.	Hours of Evening Observations by Local Standard.	Corresponding Greenwich Times.
British Isles	8 a.m. (West European)	8 a.m.	6 p.m.* (W.E.T.)	6 p.m.*
Holland	7 a.m. (,, ,,)	7 a.m.	7 p.m. (W.E.T.)	7 p.m.
Germany, Denmark, Norway, Sweden	8 a.m. (Mid-European)	7 a.m.	8 p.m. (M.E.T.)	7 p.m.
Belgium	7 a.m. (West European)	7 a.m.	Not published	—
France	7 a.m. (Paris)	6.51 a.m.	6 p.m. (Paris)	5.51 p.m.
Spain	8 a.m. (West European)	8 a.m.	6 p.m. (W.E.T.)	6 p.m.
Portugal	8 a.m. (Lisbon)	8.36 a.m.	3.23 p.m. (Lisbon)	4 p.m.
Azores { Ponta Delgada ...	6 a.m. (Local)	7.43 a.m.	9 p.m. (Local)	10.43 p.m.
Azores { Horta	6 a.m. (Local)	7.55 a.m.	9 p.m. (Local)	10.55 p.m.

TABLE SHOWING THE GREENWICH TIMES OF SUNRISE, NOON, AND SUNSET, FOR STATIONS IN THE UNITED KINGDOM, TO-DAY.

11th June 1906.	Sunrise G.M.T.	Noon G.M.T.	Sunset G.M.T.
Yarmouth	3·32	11·52	8·13
Greenwich	3·45	11·59	8·13
Wick	3·8	12·11	9·14
Valencia	4·23	12·40	8·58

TERMS OF SUBSCRIPTION for the Daily Weather Report forwarded by Book Post, £1 per annum *payable quarterly in advance.*

Single Copies (price 1d.) may be obtained after 3 p.m. on the day of issue at the Meteorological Office, and at the Bookstalls of the following terminus Railway Stations:—Victoria, Charing Cross, King's Cross, St. Pancras, Euston.

FORECASTS OF WEATHER for one day in advance are drawn up at 11 a.m., and between 7 and 8 p.m. The latest forecast can be had by Reply Telegram, on paying at any Post Office in the United Kingdom **Sixpence in addition to the cost of the inquiry and reply Telegram.** Information as to the Terms on which Forecasts can be sent daily, for a long or short period, may be obtained on application.

METEOROLOGICAL OFFICE, 63, VICTORIA STREET, S.W.
(TELEGRAPHIC ADDRESS: WEATHER, LONDON.)

W. N. SHAW (*Director*).

* At Oxford the observations are taken at 8 p.m.

DAILY WEATHER REPORT.

Tuesday, **Meteorological Office, London.** 12TH JUNE, 1906.

	STATIONS.	YESTERDAY EVENING. (See note on last page.) Barom. At 32° Fahr. and M.S.L.	Temp. Dry Bulb.	Wind. Direc.	Wind. Force (0 to 12.)	Weather.	THIS MORNING. (See note on last page.) Barometer. At 32° Fahr. and M.S.L.	Barometer. Change since Yesterday.	Temperature. Dry Bulb.	Temperature. Wet Bulb.	Temperature. Change since Yesterday.	Wind. Direc.	Wind. Force (0 to 12.)	Weather.	Sea (0 to 9.)	PAST 24 HOURS. Temp. Max.	Temp. Min.	Weather.	Sunshine.	Rainfall.
		Ins.	°				Ins.	Ins.	°	°	°					°	°		Hours.	Ins.
SCANDINAVIA.	Haparanda... ...	30·03	55	Z	0	c	29·91	−·23	60	53	0	N	2	b	*	68	45	*	*	–
	Hernösand	30·10	58	SSW	2	b	30·08	−·10	58	50	0	NE	2	b	*	70	45	*	*	–
	Stockholm	30·08	59	NE	2	b	30·07	+·01	59	52	−1	NNW	2	c	*	66	48	*	*	–
	Wisby...	30·03	48	ENE	2	b	30·04	+·05	50	48	+3	NE	2	b	*	50	43	*	*	–
	Karlstad	30·07	68	Z	0	b	30·12	−·04	64	54	0	Z	0	b	*	*	*	*	*	–
	Færder (X'iania Fjord)	30·09	66	W	2	b	30·10	−·07	64	59	−2	NNE	2	b	1	68	61	*	*	–
	Bodö	30·12	46	SW	4	c	29·99	−·10	48	46	−2	S	2	o	1	50	45	*	*	0·04
	Christiansund ...	30·25	51	WNW	1	c	30·10	−·16	53	50	+1	NW	3	bc	3	54	46	*	*	–
	Skudesnaes ...	30·13	50	N	3	f	30·13	−·08	50	49	−1	N	6	f	2	59	46	b, f	*	–
BRITISH ISLANDS.	Sumburgh Head	30·25	55	W	1	bc	30·12	−·16	49	49	−1	W	3	o	3	57	48	o, bc	*	–
	Stornoway	30·25	63	ENE	2	bc	30·22	−·08	53	51	+1	W	2	o	2	67	51	o, bc	6·6	–
	Malin Head ...	30·25	53	ESE	1	b	30·26	−·06	52	50	−2	NE	1	f	1	58	45	b	*	–
	Blacksod Pt. ...	30·26	64	NW	2	bc	30·27	−·04	55	54	−4	NE	4	og	3	67	51	b, bc, f	*	–
	Valencia	30·23	63	Z	0	c	30·24	−·04	57	56	−4	NW	2	o	3	70	54	c	8·5	–
	Roche's Point ...	30·25	61	SE	1	b	30·22	−·07	60	59	−5	Z	0	mw	1	65	52	b	*	–
	Birr Castle ...	30·21	71	Z	0	bc	30·22	−·09	63	61	+2	Z	0	c	*	74	53	–	7·6	–
	Donaghadee ...	30·27	58	Z	0	b	30·24	−·09	55	52	+6	Z	0	b	0	61	48	b	*	–
	Liverpool Obsy...	30·23	66	Z	0	b	30·23	−·07	65	56	+5	SE	1	b	1	69	55	bmw	*	–
	Holyhead	30·23	61	N	2	b	30·22	−·05	64	60	+3	WSW	1	b	1	67	60	b	*	–
	Pembroke (St. Ann's Hd.)	30·22	60	NW	4	b	30·21	−·06	59	56	+2	NE	1	bm	2	63	52	b	13·6	–
	Scilly (St. Mary's) ...	30·22	60	NW	1	b	30·20	−·03	57	53	0	NE	3	c	1	63	55	b	10·0	–
	Jersey (St. Aubins) ...	30·20	56	NE	5	o	30·18	−·06	53	51	−3	ENE	3	o	3	62	51	ogm, c	4·3	–
	Portland Bill ...	30·22	53	ENE	1	b	30·18	−·06	56	54	−2	ENE	3	bw	2	59	52	o, b	*	–
	Dungeness	30·21	55	ENE	5	b	30·18	−·07	52	51	0	NE	2	o	2	59	50	c, b	6·4	–
	Wick	30·23	55	ESE	1	b	30·19	−·12	54	53	0	N	1	m	1	62	48	–	*	–
	Nairn	30·22	58	E	1	bc	30·18	−·12	62	58	+5	E	1	b	1	64	48	–	*	–
	Aberdeen	30·25	60	SSE	3	b	30·17	−·15	65	60	+3	NE	1	b	1	66	52	b	14·8	–
	Leith	30·22	62	ENE	1	b	30·19	−·14	73	64	+12	NNW	2	bm	*	73	58	–	*	–
	North Shields ...	30·29	58	E	2	b	30·19	−·14	64	60	+8	WSW	2	c	2	64	52	b	*	–
	Spurn Head ..	30·25	52	NNE	3	b	30·19	−·10	53	52	0	SSW	1	b	3	54	48	b, f	*	–
	Yarmouth	30·23	55	N	4	c	30·18	−·07	52	50	0	N	4	cm	3	58	50	bc, c	*	0·01
	Clacton-on-Sea ...	30·22	55	NE	3	b	30·20	−·06	51	50	0	N	1	o	0	64	48	og, c, bc	8·8	–
	Nottingham ...	30·25	66	ENE	2	b	30·20	−·12	63	59	+11	E	1	b	*	70	45	b	7·7	–
	Bath	30·22	69	NE	1	b	30·22	−·07	62	56	+10	NE	1	b	*	69	46	–	11·5	–
	Oxford	30·23	63	NE	1	b	30·23	−·08	54	53	+4	NNE	1	o	*	70	47	o, bc, b, of	*	–
	London (St. James' Park)	30·19	68	N	2	b	30·20	−·07	54	52	+4	NE	3	o	*	70	48	o, b, c	6·7	–
GERMANY, &c.	The Scaw (Skagen)	30·10	67	Z	0	b	30·10	−·05	64	61	+1	Z	0	bc	0	73	57	*	*	–
	Fanö	30·14	53	NW	4	m	30·13	–	54	53	−6	NW	2	o	*	70	50	*	*	–
	Cuxhaven	30·12	60	NNW	4	b	30·10	−·01	59	57	0	N	2	bc	*	61	55	*	*	–
	The Helder ...	30·19	52	N	3	o	30·17	−·04	52	51	0	NNE	1	c	1	57	48	*	*	–
	Brussels	*	*	*	*	*	30·17	−·03	50	49	−1	N	1	o	*	63	48	*	*	–
	Berlin	29·98	62	NNE	3	c	29·97	+·02	59	53	+6	N	4	c	*	66	52	*	*	0·08
	Frankfurt	30·07	60	SW	3	b	30·06	−·02	54	53	+1	ESE	3	c	*	64	53	*	*	0·08
	Munich	30·11	51	W	2	r	30·03	−·01	51	50	+2	W	5	c	*	54	48	*	*	0·32
FRANCE.	C. Gris Nez ...	30·20	52	NE	4	o	30·19	−·03	50	50	−1	ENE	3	f	3	57	48	*	*	0·04
	Brest	30·14	62	NE	4	b	30·14	−·04	52	51	−1	NE	3	m	2	70	46	*	*	–
	Lorient	30·12	64	NE	3	b	30·12	−·07	55	53	+1	NE	3	b	1	63	50	*	*	–
	Rochefort	30·02	74	NE	3	b	†30·05	−·07	61	58	+6	NE	3	b	*	84	55	b	*	–
	Biarritz	? 29·97	66	WSW	4	b	†29·97	−·07	66	60	+2	Z	0	b	1	72	57	*	*	–
	Paris	30·13	65	NE	3	b	30·15	−·04	52	51	−1	NE	3	o	*	66	50	*	*	–
	Belfort...	30·04	55	E	2	o	30·03	−·01	53	52	−2	ENE	5	m	*	61	46	*	*	–
	Lyons	30·01	64	N	2	b	30·02	−·03	55	51	−1	NE	1	c	*	75	51	*	*	–
	Nice	29·88	59	ENE	2	r	29·88	−·03	63	59	−1	Z	0	b	0	73	54	*	*	0·04
	Perpignan	29·90	73	SW	2	bc	29·94	−·05	67	60	0	Z	0	b	*	79	55	*	*	–
SPAN. PEN.	Corunna																	*	*	
	Lisbon	29·89	69	NE	3	b	29·91	+·06	66	62	−5	NE	3	c	*	79	63	*	*	–
	Azores (P. Delgada)...	30·18	64	ENE	2	bc	30·19	+·05	65	61	?	NE	4	b	3	70	63	*	*	–
	,, (Horta) ...	30·25	64	NE	4	b	30·26	+·04	64	60	0	NNE	3	bm	2	72	61	*	*	–

NOTES:—(a) *At the British and Irish Stations the readings of the barometer are not corrected for the difference in Gravity between the position of the Station and Latitude 45°. The approximate correction is:—For stations North of Malin Head and North Shields + ·03 in., but for Sumburgh Head + ·04 in.; for stations South of Malin Head and North Shields + ·02 in., but for Scilly and Jersey + ·01 in.*

(b) *The Sunshine for London given in this Table is recorded on the Tower of the Wesleyan Training College, Westminster; the Sunshine entered to Dungeness is recorded at Littlestone-on-Sea.*

†. ERRATA. *The corresponding values for yesterday should have been, Rochefort, 30·12 ins.; and Biarritz, 30·04 ins.*

WEATHER CHARTS

FOR TUESDAY, 12TH JUNE, 1906.

I. BAROMETER, WIND AND SEA. *This Morning.*

BAROMETER.—Isobars are drawn for each tenth of an inch.
WIND.—Arrows show Directions and Force, flying with the wind.
Force above 10 — *Force 8 to 10* — *Force 5 to 7* — *Force 1 to 4* — Calm ⊙
SEA.—Rough — *High*

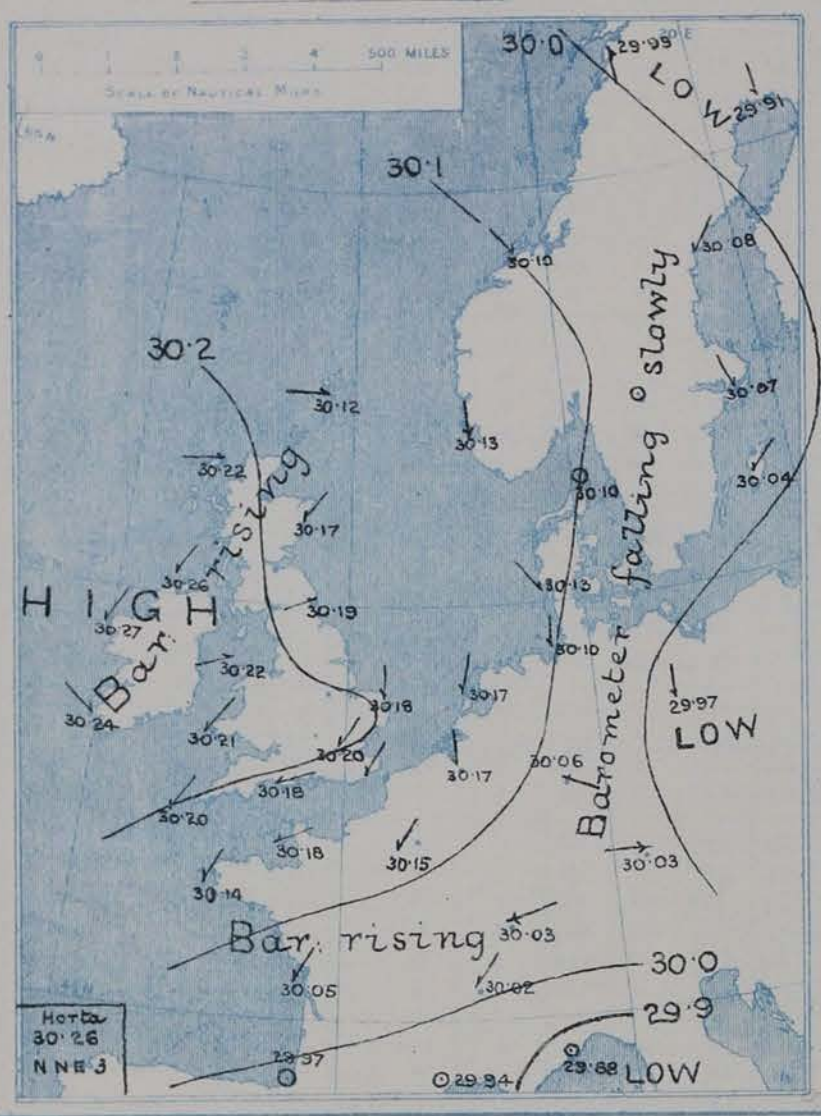

II. TEMPERATURE AND WEATHER. *This Morning.*

TEMPERATURE.—Isotherms are drawn for each 10°.
WEATHER.—Shown by Letters of the Beaufort Scale. *(See P. 4.)*
RAINFALL.—A dotted line separates areas where rain has fallen from those without rain. The fall in past 24 hours when exceeding half an inch is shown thus - 0·6

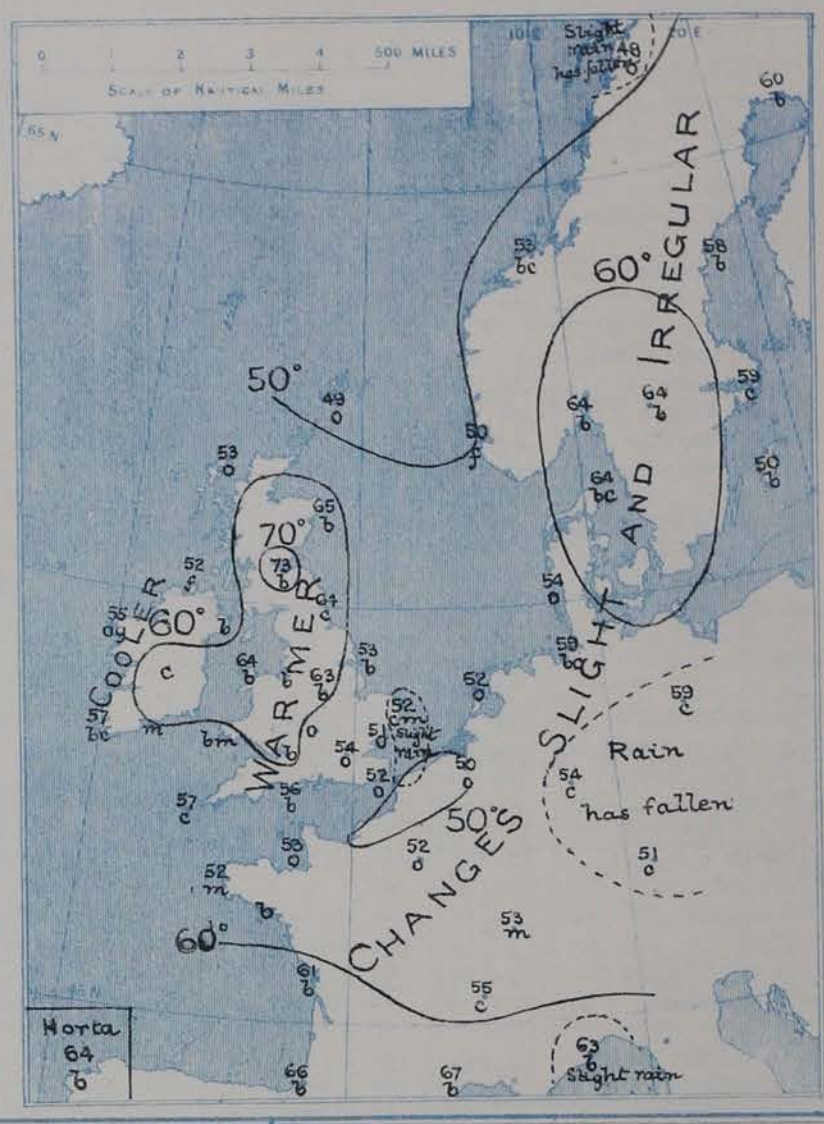

III. BAROMETER AND WIND

Yesterday morning.

IV. EXTREMES OF TEMPERATURE

recorded in various districts of the United Kingdom during the week ended Saturday, 9TH JUNE.

V. *Averages of* DAILY TEMPERATURE

at 8 A.M. for the monthly period JUNE.

(Derived chiefly from Observations extending over the 35 years 1871–1905)

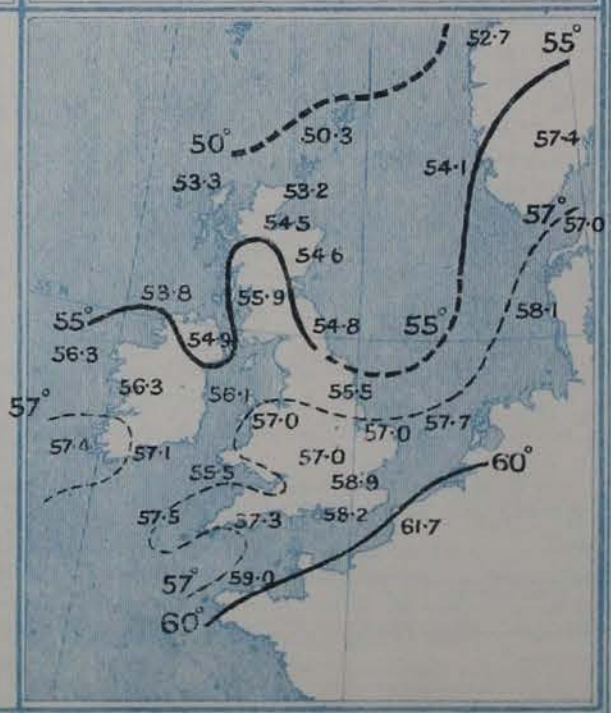

GENERAL SITUATION AT 8 A.M.

PRESSURE

The barometer continues to fall slowly over the greater part of Scandinavia and Germany, but over the United Kingdom and France the downward movement appears to have ceased. The highest readings, 30·2 ins. and upwards, are shown in an anticyclone which extends from the Atlantic over Ireland and the west and south of Great Britain, while the lowest values, 30·0 ins. and less, are found over the extreme north of Scandinavia, Finland, and the east of Germany, and also over the south of France.

WIND

The wind, which is light in force, varies considerably in direction locally, but is generally from the N.ward over Scandinavia, Denmark and North Germany and from the NE.ward over France and the southern half of England.

TEMPERATURE

Temperature has risen in most parts of Great Britain, in Germany, and along the west coast of France; changed little or fallen somewhat elsewhere. The highest reading reported is 73° at Leith, but the thermometer is as high as 65° at Aberdeen and Liverpool. The lowest values over our Islands are 51° at Blackpool and 49° at Sumburgh Head. On the Continent the readings range from 67° at Perpignan and 60° at Haparanda to 50° at Brussels and in the northeast of France and to 48° at Bodö.

WEATHER AND SEA

The sky is cloudy or overcast at several stations in the southeast of England and over the nearer parts of the Continent, and fog prevails at Cape Gris Nez, Le Havre and Malin Head, as well as on the southwest coast of Norway. Over our area as a whole the weather is fair to very fine. The sea is slight or smooth.

The highest temperature readings reported over our Islands yesterday were 73° at Leith and Strathpeffer Spa, and 74° at Birr Castle; at several other stations the thermometer touched 70°, but at some on the east coast of England it only rose to 54°. Bright sunshine was very abundant in all the northern and western districts; at Blackpool there were 15 hrs., at Aberdeen 14·8 hrs., and at Pembroke 13·6 hrs. In the south and southeast there was less, and at Skegness there was only 1·6 hr. Slight rain has fallen at Bodö, Yarmouth, Cape Gris Nez and Nice and rather more decided amounts over Germany.

PROBABLE CHANGES IN SYSTEM NOW PREVALENT

Although the barometer has fallen somewhat during the past 24 hours there are still no indications of the approach of any definite depression towards our Islands, so that the general character of the weather is likely to continue fine and warm.

FORECASTS*

For the 24 hours ending at NOON on 13th June, 1906.

DISTRICTS.	FORECASTS.
0 SCOTLAND NORTH 1 SCOTLAND EAST	Light variable or N.ly airs; fine; very warm inland during day.
2 ENGLAND N.E.	Light W.ly or N.W.ly airs; fine, warm.
3 ENGLAND EAST 4 MIDLAND COUNTIES 5 ENGLAND SOUTH	Light winds, mainly N.E.ly; fine generally; very warm inland.
6 SCOTLAND WEST	Same as nos. 0 & 1.
7 ENGLAND N.W.	Light variable airs; fine, very warm.
8 ENGLAND S.W.	Same as nos. 3 to 5.
9 IRELAND NORTH 10 IRELAND SOUTH	Light winds from some N.ly point; fine generally, but mist or fog locally on coast.
WARNINGS	NONE ISSUED.

Note.—The **South Cone**, *point downwards* (▼), means that gales, or strong winds, are probable, at first from the Southward (from S.E. round by S. to N.W.). Should it appear likely that a gale beginning from between W. and N.W. is likely to veer towards N. or N.E., the *North* Cone is hoisted in preference to the *South* Cone.

The **North Cone**, *point upwards* (▲), means that gales, or strong winds, are probable, at first from the Northward (from N.W. round by N. to S.E.). Should it appear likely that a gale beginning from between E. and S.E. is likely to veer towards S. or S.W., the *South* Cone is hoisted in preference to the *North* Cone.

* *For terms for transmission of Forecasts by Telegraph, see next page.*

11·7 a.m.

DAILY WEATHER REPORT. 12th June, 1906

TEMPERATURE, WEATHER, SUNSHINE, AND RAINFALL FOR YESTERDAY.

STATIONS.	Temperature F. Max.	Temperature F. Min.	Weather.	Sunshine Hrs.	Rainfall. Ins.	STATIONS.	Temperature F. Max.	Temperature F. Min.	Weather.	Sunshine. Hrs.	Rainfall. Ins.
Strathpeffer, to 6 p.m. ...	73	53	*	9·2	—	†Brighton				7·3	
Blackpool, to 9 p.m. ...	70	51	c, b, c	15·0	—	†Eastbourne, to 6 p.m. ...	59	45	o, b, d	6·4	—
Southport, to 9 p.m.... ...	69	50	b, c	14·2	—	†Hastings	*	*	*	6·9	*
†Rhyl, to 6 p.m.	71	56	b, o, b	13·7	—	†Folkestone, to 6 p.m. ...	61	43	o, b	8·2	—
Llandudno, to 9 p.m. ...	68	55	b, c	14·1	—	Broadstairs, to 6 p.m. ...	*	*	*	4·0	*
Bettws-y-Coed, to 6 p.m.	72	50	b	12·6	—	†Margate, to 6 p.m. ...	57	50	o, b, o	5·0	—
Towyn, to 6 p.m.	70	55	bc, b	13·2	—	†Lowestoft, to 6 p.m. ...	55	49	c, o, c	7·5	—
Aberystwyth, to 6 p.m. ...	68	54	c, b	12·0	—	†Skegness	56	49	c, m	1·6	—
Plymouth, to 9 p.m. ...	64	52	bc	13·4	—	Scarborough, to 6 p.m. ...	62	49	*	8·5	—
Torquay, to 6 p.m.	64	49	*	11·6	—	†Harrogate, to 6 p.m. ...	68	45	c, o, b, c	6·7	—
Bournemouth, to 6 p.m. ...	65	44	*	5·7	—	Darwen, to 9 p.m.	68	48	bcv, bcm	11·1	—
Bognor, to 6 p.m.	*	*	c, b	5·0	*	Manchester, to 9 p.m.	?70	51	d, c	9·5	—
†Worthing	65	50	*	6·9	—	Birmingham, to 9 p.m. ...	65	48	c, b	5·8	—

† At this station the amount of Bright Sunshine given is for the whole day, ending with sunset.

TEMPERATURE, WEATHER, and RAINFALL at additional FOREIGN STATIONS, mainly for the 24 hours ended at 8 a.m. yesterday.

STATIONS. 11th June, 1906.	Temperature F. Max.	Temperature F. Min.	Weather.	Rain. Ins.	STATIONS.	Temperature F. Max.	Temperature F. Min.	Weather.	Rain. Ins
					11th June, 1906.				
Flushing	55	50	bc, o	—	Rome	76	59	b, c	—
Aix-la-Chapelle...	59	46	o, o	—	Naples	74	61	b, b	—
Copenhagen	68	55	c, b	—	Malta	76	62	b	—
Oxö (Christiansand)... ...	68	54	b, bc	—	10th June, 1906.	1 p.m.		1 p.m.	Measured 8 a.m.
St. Petersburg	64	52	r, r	0·28	Geneva	Observations not received.			
Vienna	63	52	b, o	—	Berne		*		
Buda-Pesth	73	57	b, r	—	Lucerne		*		
Hermanstadt	68	52	r, bc	—	Coire...		*		
Trieste	61	57	o, c	0·83	St. Gotthard		*		
Florence	73	55	b, o	—	Lugano		*		

EXPLANATION OF THE COLUMNS GIVEN ON PAGE 1.

WEATHER.—*Beaufort Scale* is b. blue sky; c. detached clouds; d. drizzling rain; f. fog; g. dark, gloomy; h. hail; l. lightning; m. misty (hazy); o. overcast; p. passing showers; q. squally; r. rain; s. snow; t. thunder; u. ugly, threatening; v. visibility, unusual transparency; w. dew.

* AN ASTERISK is inserted in all places for which information is not usually received.

TABLE SHOWING THE LOCAL STANDARD TIMES AND THE CORRESPONDING GREENWICH TIMES OF THE OBSERVATIONS RECORDED ON PAGE 1.

COUNTRIES, &c.	Hours of Morning Observations by Local Standard Time.	Corresponding Greenwich Times.	Hours of Evening Observations by Local Standard.	Corresponding Greenwich Times.
British Isles	8 a.m. (West European)	8 a.m.	6 p.m.* (W.E.T.)	6 p.m.*
Holland	7 a.m. (,, ,,)	7 a.m.	7 p.m. (W.E.T.)	7 p.m.
Germany, Denmark, Norway, Sweden	8 a.m. (Mid-European)	7 a.m.	8 p.m. (M.E.T.)	7 p.m.
Belgium	7 a.m. (West European)	7 a.m.	Not published	—
France	7 a.m. (Paris)	6.51 a.m.	6 p.m. (Paris)	5.51 p.m.
Spain	8 a.m. (West European)	8 a.m.	6 p.m. (W.E.T.)	6 p.m.
Portugal	8 a.m. (Lisbon)	8.36 a.m.	3.23 p.m. (Lisbon)	4 p.m.
Azores { Ponta Delgada ...	6 a.m. (Local)	7.43 a.m.	9 p.m. (Local)	10.43 p.m.
Azores { Horta	6 a.m. (Local)	7.55 a.m.	9 p.m. (Local)	10.55 p.m.

TABLE SHOWING THE GREENWICH TIMES OF SUNRISE, NOON, AND SUNSET, FOR STATIONS IN THE UNITED KINGDOM, TO-DAY.

12th June, 1906.	Sunrise G.M.T.	Noon G.M.T.	Sunset G.M.T.
Yarmouth	3·32	11·52	8·13
Greenwich	3·45	11·59	8·14
Wick	3·8	12·11	9·15
Valencia	4·23	12·40	8·58

TERMS OF SUBSCRIPTION for the Daily Weather Report forwarded by Book Post, £1 per annum *payable quarterly in advance.*

Single Copies (price 1d.) may be obtained after 3 p.m. on the day of issue at the Meteorological Office, and at the Bookstalls of the following terminus Railway Stations:—Victoria, Charing Cross, King's Cross, St. Pancras, Euston.

FORECASTS OF WEATHER for one day in advance are drawn up at 11 a.m., and between 7 and 8 p.m. The latest forecast can be had by Reply Telegram, on paying at any Post Office in the United Kingdom **Sixpence in addition to the cost of the inquiry and reply Telegram.** Information as to the Terms on which Forecasts can be sent daily, for a long or short period, may be obtained on application.

METEOROLOGICAL OFFICE, 63, VICTORIA STREET, S.W.
(Telegraphic Address: WEATHER, LONDON.)

W. N. SHAW (*Director*).

* At Oxford the observations are taken at 8 p.m.

DAILY WEATHER REPORT.

Wednesday, **Meteorological Office, London.** 13TH JUNE, 1906.

	STATIONS.	YESTERDAY EVENING. (See note on last page.) Barom. At 32° Fahr. and M.S.L.	Temp. Dry Bulb.	Wind. Direc.	Wind. Force (0 to 12.)	Weather.	THIS MORNING. (See note on last page.) Barometer. At 32° Fahr. and M.S.L.	Barometer. Change since Yesterday.	Temperature. Dry Bulb.	Temperature. Wet Bulb.	Temperature. Change since Yesterday.	Wind. Direc.	Wind. Force (0 to 12.)	Weather.	Sea (0 to 9.)*	PAST 24 HOURS. Temp. Max.	Temp. Min.	Weather.	Sunshine.	Rainfall.
		Ins.	°				Ins.	Ins.	°	°	°					°	°		Hours.	Ins.
SCANDINAVIA.	Haparanda... ...	29.74	53	SW	2	c	29.58	-.33	59	52	-1	WNW	4	c	*	64	52	*	*	0.08
	Hernösand	29.80	58	S	4	b	29.79	-.29	58	50	0	NW	5	c	*	70	52	*	*	–
	Stockholm	29.95	59	S	2	b	29.78	-.29	68	58	+9	SW	2	b	*	70	50	*	*	–
	Wisby...	29.95	57	Z	0	b	29.84	-.20	58	52	+8	Z	0	b	*	61	41	*	*	–
	Karlstad	29.90	68	SW	2	b	29.74	-.38	64	59	0	SSW	2	b	*	*	*	*	*	–
	Færder (X'iania Fjord)	29.89	66	SSW	4	b	29.77	-.33	63	55	-1	N	4	b	2	68	61	*	*	–
	Bodö	29.65	49	SSW	6	r	29.76	-.23	42	41	-6	SSW	6	r	4	52	41	*	*	–
	Christiansund ...	29.97	48	SW	6	o	30.00	-.10	45	44	-8	NNW	6	o	4	55	45	*	*	0.08
	Skudesnaes ...	30.10	55	NNW	4	f	30.01	-.12	51	50	+1	NNW	6	c	2	59	46	b, f	*	–
BRITISH ISLANDS.	Sumburgh Head	30.09	50	W	4	c	30.25	+.13	46	45	-3	WNW	2	o	3	53	44	o, c	*	–
	Stornoway	30.25	54	NW	3	d	30.29	+.07	49	46	-4	NNW	1	o	1	60	42	o, d	2.0	–
	Malin Head ...	30.26	54	N	3	bc	30.26	.00	51	50	-1	NE	4	o	4	55	44	o, bc	*	–
	Blacksod Pt. ...	30.29	55	NNE	4	bc	30.27	.00	53	50	-2	NE	4	og	3	56	51	og, bc	*	–
	Valencia	30.18	66	N	3	cm	30.19	-.05	58	56	+1	ENE	1	om	2	69	57	b, cm	8.4	–
	Roche's Point ...	30.17	64	SSW	1	b	30.17	-.05	59	55	-1	N	3	b	1	65	53	bc, b	*	–
	Birr Castle ...	30.17	67	Z	0	o	30.25	+.03	54	50	-9	N	2	b	*	75	47	c, o, r	6.6	0.19
	Donaghadee ...	30.22	55	NNW	4	b	30.22	-.02	49	48	-6	NNW	4	og	3	57	49	–	*	–
	Liverpool Obsy...	30.15	61	NW	1	c	30.16	-.07	53	52	-12	W	1	o	1	69	52	cp, bl	*	0.06
	Holyhead	30.17	55	NW	2	bm	30.17	-.05	53	52	-11	NNE	3	m	2	68	50	b, bm	*	–
	Pembroke (St. Ann's Hd.)	30.13	60	N	4	bc	30.11	-.10	56	54	-3	NNE	5	bc	4	66	51	bc	14.5	–
	Scilly (St. Mary's) ...	30.14	61	N	2	bc	30.07	-.13	57	54	0	NNE	4	bcm	1	65	55	b, bc	14.1	–
	Jersey (St. Aubins) ...	30.10	64	E	3	b	30.07	-.11	57	55	+4	E	3	c	3	66	51	bcm, b	9.6	–
	Portland Bill ...	30.10	57	WSW	1	f	30.07	-.11	58	56	+2	NE	3	b	2	60	48	cm, f	*	–
	Dungeness	30.09	55	ENE	3	b	30.07	-.11	51	50	-1	NE	5	o	4	57	49	o, b, f	3.0	–
	Wick	30.19	51	NW	3	bc	30.22	+.03	49	48	-5	NW	3	o	2	63	47	–	*	–
	Nairn	30.19	58	NNE	3	c	30.26	+.08	50	46	-12	NW	4	c	2	69	47	–	*	–
	Aberdeen	30.21	50	ENE	2	o	30.24	+.07	52	47	-13	NNW	4	o	2	68	49	b, r, o	5.8	0.02
	Leith	30.20	53	ENE	3	o	30.23	+.04	53	50	-20	ESE	2	o	*	80	52	–	*	–
	North Shields ...	30.12	68	E	2	c	30.22	+.03	51	50	-13	N	3	o	3	72	48	c	*	–
	Spurn Head ..	30.12	56	E	2	b	30.15	-.04	52	51	-1	NNE	4	o	3	62	49	b, f	*	–
	Yarmouth	30.12	57	NNE	3	o	30.09	-.09	52	51	0	NE	4	o	4	57	49	c, o, f	*	0.01
	Clacton-on-Sea ...	30.12	52	E	2	m	30.10	-.10	52	50	+1	NNE	2	o	2	58	48	og, bc, f	4.4	–
	Nottingham ...	30.11	74	E	1	b	30.16	-.04	54	53	-9	ENE	2	om	*	78	52	b	12.7	–
	Bath	30.08	73	NE	1	b	30.10	-.12	63	57	+1	NE	1	b	*	74	47	–	13.2	–
	Oxford	30.10	67	NE	1	b	30.13	-.10	54	52	0	NNE	1	o	*	75	49	o, bc, f	*	–
	London (St. James' Park)	30.07	71	NE	1	b	30.11	-.09	50	49	-4	NE	2	o	*	71	49	c, b, o	10.8	–
GERMANY, &c.	The Scaw (Skagen)	29.96	63	W	1	b	29.76	-.34	66	60	+2	NW	2	bc	0	73	54	*	*	0.08
	Fanö	30.05	53	WNW	4	o	29.96	-.17	52	50	-2	NW	6	o	*	68	50	*	*	–
	Cuxhaven	30.04	59	NW	3	b	29.97	-.13	53	53	-6	NNW	4	o	*	61	52	*	*	–
	The Helder ...	30.10	52	NNE	1	o	30.07	-.10	53	52	+1	NNE	2	o	2	57	52	*	*	–
	Brussels	*	*	*	*	*	30.05	-.12	51	51	+1	N	1	f	*	71	49	*	*	–
	Berlin	29.95	61	N	4	b	29.89	-.08	61	55	+2	NW	2	b	*	66	52	*	*	–
	Frankfurt	29.97	62	SE	1	b	29.94	-.12	59	55	+5	NE	3	b	*	72	50	*	*	–
	Munich	29.98	51	W	3	r	29.88	-.15	52	52	+1	Z	0	o	*	61	50	*	*	0.47
FRANCE.	C. Gris Nez ...	30.12	51	NE	4	f	30.08	-.11	49	49	-1	NNE	5	o	4	59	46	*	*	–
	Brest	30.07	66	NE	4	b	30.03	-.11	56	55	+4	NE	1	b	1	73	46	*	*	–
	Lorient	30.04	73	NW	2	b	30.01	-.11	57	54	+2	NE	3	b	1	77	50	*	*	–
	Rochefort	29.92	76	NE	4	b	29.93	-.12	61	58	0	NE	3	b	*	84	61	b	*	–
	Biarritz	29.89	71	Z	0	b	29.87	-.10	64	63	-2	WSW	4	c	2	75	61	*	*	–
	Paris	30.02	69	NNE	3	b	30.02	-.13	50	49	-2	NNE	3	o	*	73	50	*	*	–
	Belfort...	29.92	62	NE	4	c	29.89	-.14	52	52	-1	E	2	f	*	69	46	*	*	–
	Lyons	29.84	71	N	2	b	29.88	-.14	56	51	+1	N	1	b	*	77	51	*	*	–
	Nice	29.79	60	Z	0	c	29.73	-.15	63	60	0	Z	0	b	0	72	55	*	*	0.28
	Perpignan	29.80	76	SW	2	b	29.78	-.16	67	61	0	Z	0	bc	*	79	59	*	*	–
SPAN. PEN.	Corunna																	*	*	
	Lisbon	29.92	66	N	3	b	29.90	-.01	66	61	0	NW	1	b	*	77	61	*	*	–
	Azores (P. Delgada)...																	*	*	
	,, (Horta) ...	30.27	65	NE	2	b	30.22	-.04	64	58	0	NE	2	b	2	72	59	*	*	–

NOTES:—(a) *At the British and Irish Stations the readings of the barometer are not corrected for the difference in Gravity between the position of the Station and Latitude 45°. The approximate correction is:—For stations North of Malin Head and North Shields + '03 in., but for Sumburgh Head + '04 in.; for stations South of Malin Head and North Shields + '02 in., but for Scilly and Jersey + '01 in.*

(b) *The Sunshine for London given in this Table is recorded on the Tower of the Wesleyan Training College, Westminster; the Sunshine entered to Dungeness is recorded at Littlestone-on-Sea.*

* *Observations for this column not generally received.*

† *Observations received too late for insertion in Charts on next page.*

WEATHER CHARTS

FOR WEDNESDAY, 13TH JUNE, 1906.

I. BAROMETER, WIND AND SEA. *This Morning.*

BAROMETER.—Isobars are drawn for each tenth of an inch.
WIND.—Arrows show Directions and Force, flying with the wind.
Force above 10 — *Force 8 to 10* — *Force 5 to 7* — *Force 1 to 4* — *Calm* ⊙
SEA.—Rough — *High*

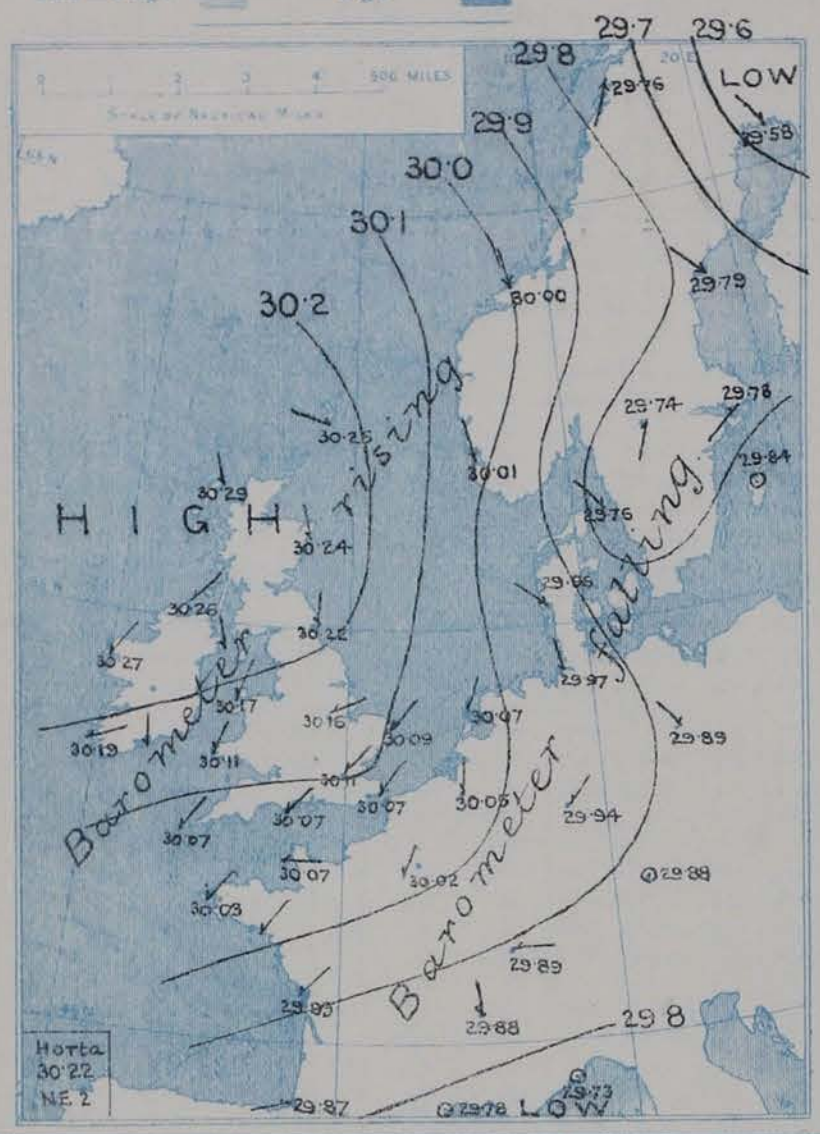

II. TEMPERATURE AND WEATHER. *This Morning.*

TEMPERATURE.—Isotherms are drawn for each 10°.
WEATHER.—Shown by Letters of the Beaufort Scale. *(See P. 4.)*
RAINFALL.—A dotted line separates areas where rain has fallen from those without rain. The fall in past 24 hours when exceeding half an inch is shown thus · 0·6

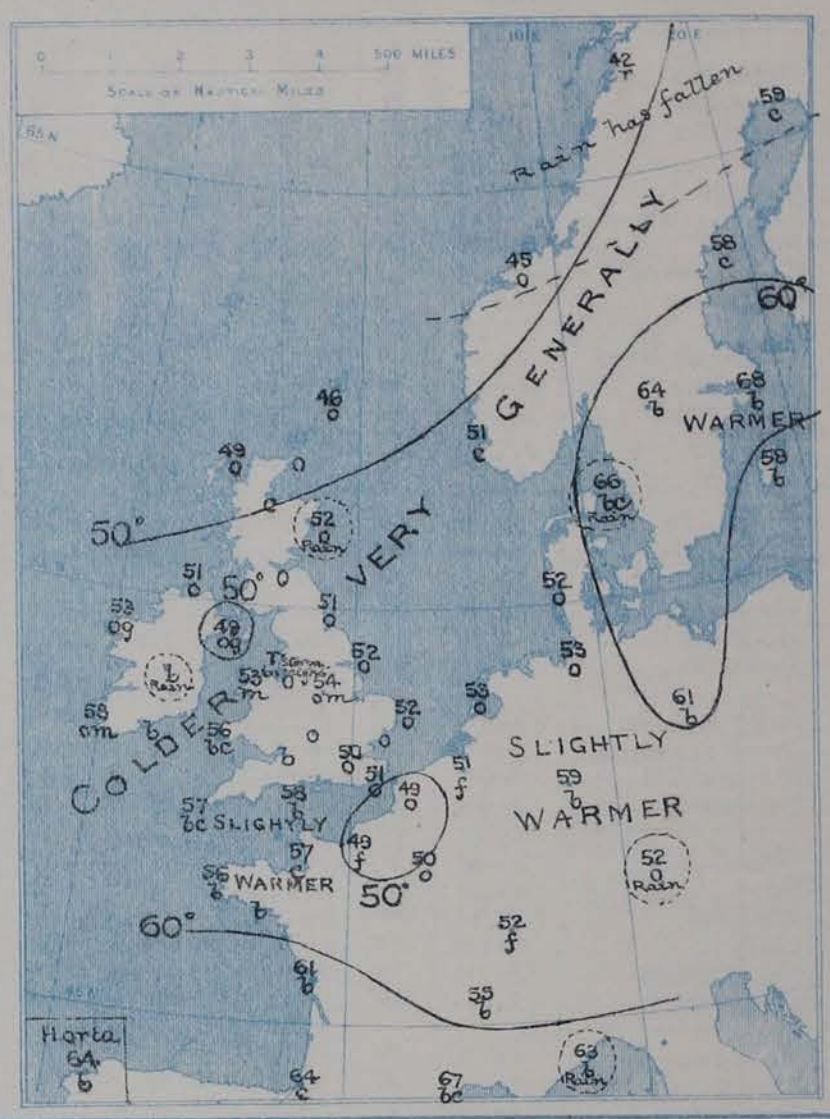

III. BAROMETER AND WIND

Yesterday morning.

IV. LAST WEEK'S RAINFALL.

Amount recorded in various districts of the United Kingdom during the week ended Saturday, 9th JUNE, with the percentage of the average amount for the corresponding week.

V. *Averages of* DAILY TEMPERATURE *at 8 A.M. for the monthly period* JUNE.

(Derived chiefly from Observations extending over the 35 years 1871–1905)

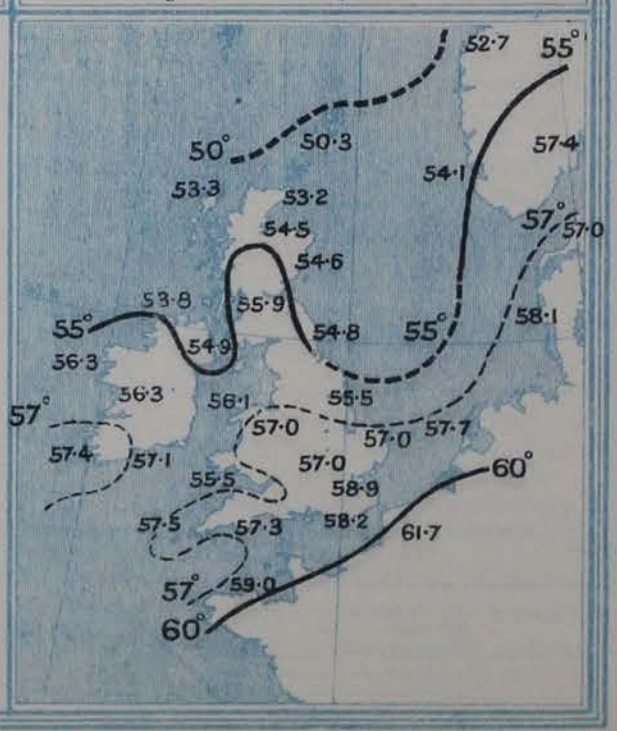

GENERAL SITUATION AT 8 A.M.

PRESSURE

A modification in the general distribution of pressure has been brought about by a decided fall of the barometer over Scandinavia and its neighbourhood and by the anticyclone taking up a position rather more to the N.wd. The mercury appears to be still falling over the western countries of the Continent, but it is rising somewhat over the United Kingdom. The readings range from above 30·2 ins. over Scotland and the northern districts of England and Ireland to below 29·8 ins. in the southeast of France, and to below 29·6 ins. over the north of Finland.

WIND

The wind is light or moderate from between N. and N.E. over our Islands, Germany, the Netherlands and France, but blows strongly over Norway and on the coast of Jutland. In the south of Sweden it is light from the S.W.wd, and a strong breeze from that quarter is reported from Bodö.

TEMPERATURE

Temperature has fallen over the greater part of our area – quickly in Scotland and the north of England. In Brittany, the south of Sweden and at some German stations the thermometer has risen. The highest reading over our Islands is 63° at Bath, and the lowest 49° at Donaghadee and in the north of Scotland and 46° at Sumburgh Head. On the Continent the readings range from 68° at Stockholm and 67° at Perpignan to 50° at Paris and 42° at Bodö.

WEATHER AND SEA

The weather has become cloudy or overcast over the greater portion of our area, but at some of our western and southwestern stations and in various localities on the Continent the weather is still fair or fine. Fog is reported at Le Havre, Belfort and Brussels and rain at Bodö. The sea is slight or smooth generally.

The highest temperatures recorded over this country yesterday were 80° at Leith and 78° at Manchester and Nottingham; on the coast of East Anglia the maxima were again low, the thermometer at Lowestoft only touching 53°. Bright sunshine was very abundant except on the southeast coast of England. Thunder and lightning with some rain occurred at Liverpool during the night, and about 0·2 in. of rain at Birr Castle. A little rain has also fallen at Aberdeen and in the N.rn parts of Denmark and Scandinavia & as much as 0·47 in. at Munich. Much fog prevailed during the night on different parts of our southern and eastern coasts.

PROBABLE CHANGES IN SYSTEM NOW PREVALENT

The Scandinavian depression does not appear likely to have more than a temporary effect on the weather over the United Kingdom, which will continue to be mainly dominated by the anticyclone. N.s and N.E.s winds and generally fair weather are therefore still to be expected.

FORECASTS*

For the 24 hours ending at NOON on 14th June, 1906.

DISTRICTS.	FORECASTS.	DISTRICTS.	FORECASTS.
0 SCOTLAND NORTH 1 SCOTLAND EAST	N.s winds, light or moderate; cool and cloudy, then finer and warmer.	6 SCOTLAND WEST	Same as Nos. 0 & 1.
2 ENGLAND N.E 3 ENGLAND EAST 4 MIDLAND COUNTIES 5 ENGLAND SOUTH	N.E.s winds, light or moderate; cool and cloudy, then brighter and warmer.	7 ENGLAND N.W. 8 ENGLAND S.W 9 IRELAND NORTH 10 IRELAND SOUTH	N.E.s winds, light or moderate; fair generally; becoming warmer again.
		WARNINGS	NONE ISSUED.

Note.—The **South Cone**, *point downwards* (▼), means that gales, or strong winds, are probable, at first from the Southward (from S.E round by S to N.W.). Should it appear likely that a gale beginning from between W and N.W is likely to veer towards N or N.E, the *North* Cone is hoisted in preference to the *South* Cone.
The **North Cone**, *point upwards* (▲), means that gales, or strong winds, are probable, at first from the Northward (from N.W round by N to S.E.). Should it appear likely that a gale beginning from between E. and S.E. is likely to veer towards S or S.W, the *South* Cone is hoisted in preference to the *North* Cone.

* *For terms for transmission of Forecasts by Telegraph, see next page.*

11·0 a.m.

DAILY WEATHER REPORT. 13TH JUNE, 1906

TEMPERATURE, WEATHER, SUNSHINE, AND RAINFALL FOR YESTERDAY.

STATIONS.	Temperature F. Max.	Temperature F. Min.	Weather.	Sunshine Hrs.	Rainfall. Ins.	STATIONS.	Temperature F. Max.	Temperature F. Min.	Weather.	Sunshine. Hrs.	Rainfall. Ins.
Strathpeffer, to 6 p.m. ...	64	53	*	13·2	–	†Brighton	68	47	*	8·1	–
Blackpool, to 9 p.m. ...	70	49	b, bc, c	13·2	–	†Eastbourne, to 6 p.m. ...	59	48	o, b, bc, m	4·8	–
Southport, to 9 p.m.... ...	73	50	b, c, o	13·4	–	†Hastings	*	*	*	5·1	*
†Rhyl, to 6 p.m.	62	52	b, c	12·2	–	†Folkestone, to 6 p.m. ...	61	48	o, b	5·1	–
Llandudno, to 6 p.m. ...				13·0		Broadstairs, to 6 p.m. ...	*	*	*	2·8	*
Bettws-y-Coed, to 6 p.m.						†Margate, to 6 p.m. ...	57	49	o, b, f, o	3·2	0·01
Towyn, to 6 p.m.	69	50	b, o	12·8	–	Lowestoft, to 6 p.m. ...	53	48	c, o, c, o	3·2	–
Aberystwyth, to 6 p.m. ...	64	51	c, b, c	12·5	–	Skegness	58	49	*	9·5	–
Plymouth, to 9 p.m. ...	66	50	bc, b	13·1	–	Scarborough, to 6 p.m. ...	65	52	*	12·5	–
Torquay, to 6 p.m.	68	50	*	13·5	–	†Harrogate, to 6 p.m. ...	75	51	c, b	13·8	–
†Bournemouth, to 6 p.m. ...	66	47	*	14·5	–	Darwen, to 9 p.m.	76	49	bc, o, b, bcm	9·3	–
Bognor, to 6 p.m.	*	*	c, b	7·5	*	Manchester, to 9 p.m. ...	78	51	bc	7·1	–
†Worthing	63	55	*	8·6	–	Birmingham, to 9 p.m. ...	74	52	b, c	7·8	–

† At this station the amount of Bright Sunshine given is for the whole day, ending with sunset.

TEMPERATURE, WEATHER, and RAINFALL at additional FOREIGN STATIONS, mainly for the 24 hours ended at 8 a.m. yesterday.

STATIONS. 12th June, 1906.	Temperature F. Max.	Temperature F. Min.	Weather.	Rain. Ins.	STATIONS.	Temperature F. Max.	Temperature F. Min.	Weather.	Rain. Ins
					12th June, 1906.				
Flushing	54	50	o, o	–	Rome	76	56	b, f	–
Aix-la-Chapelle...	68	48	c, o	0·08	Naples	74	61	b, bc	–
Copenhagen	72	54	b, b	–	Malta	78	63	b	–
Oxö (Christiansand)... ...	66	55	b, f	–	11th June, 1906.	1 p.m.		1 p.m.	Measured 7 a.m.
St. Petersburg	57	52	o, o	–	Geneva	63	*	o	–
Vienna	64	52	r, o	0·04	Berne	61	*	bc	–
Buda-Pesth	70	55	bc, c	–	Lucerne	59	*	bc	–
Hermanstadt	72	50	b, c	–	Coire...	61	*	o	–
Trieste	68	?59	b, c	0·24	St. Gotthard	32	*	m	–
Florence	76	57	b, o	–	Lugano	68	*	bc	–

EXPLANATION OF THE COLUMNS GIVEN ON PAGE 1.

WEATHER.—*Beaufort Scale* is b. blue sky; c. detached clouds; d. drizzling rain; f. fog; g. dark, gloomy; h. hail; l. lightning; m. misty (hazy); o. overcast; p. passing showers; q. squally; r. rain; s. snow; t. thunder; u. ugly, threatening; v. visibility, unusual transparency; w. dew.

* AN ASTERISK is inserted in all places for which information is not usually received.

TABLE SHOWING THE LOCAL STANDARD TIMES AND THE CORRESPONDING GREENWICH TIMES OF THE OBSERVATIONS RECORDED ON PAGE 1.

COUNTRIES, &c.	Hours of Morning Observations by Local Standard Time.	Corresponding Greenwich Times.	Hours of Evening Observations by Local Standard.	Corresponding Greenwich Times.
British Isles	8 a.m. (West European)	8 a.m.	6 p.m.* (W.E.T.)	6 p.m.*
Holland	7 a.m. (,, ,,)	7 a.m.	7 p.m. (W.E.T.)	7 p.m.
Germany, Denmark, Norway, Sweden	8 a.m. (Mid-European)	7 a.m.	8 p.m. (M.E.T.)	7 p.m.
Belgium	7 a.m. (West European)	7 a.m.	Not published	—
France	7 a.m. (Paris)	6.51 a.m.	6 p.m. (Paris)	5.51 p.m.
Spain	8 a.m. (West European)	8 a.m.	6 p.m. (W.E.T.)	6 p.m.
Portugal	8 a.m. (Lisbon)	8.36 a.m.	3.23 p.m. (Lisbon)	4 p.m.
Azores { Ponta Delgada ...	6 a.m. (Local)	7.43 a.m.	9 p.m. (Local)	10.43 p.m.
Azores { Horta	6 a.m. (Local)	7.55 a.m.	9 p.m. (Local)	10.55 p.m.

TABLE SHOWING THE GREENWICH TIMES OF SUNRISE, NOON, AND SUNSET, FOR STATIONS IN THE UNITED KINGDOM, TO-DAY.

13th June, 1906.	Sunrise G.M.T.	Noon G.M.T.	Sunset G.M.T.
Yarmouth	3·32	11·53	8·14
Greenwich	3·45	12·0	8·15
Wick	3·8	12·12	9·16
Valencia	4·23	12·41	8·59

TERMS OF SUBSCRIPTION for the Daily Weather Report forwarded by Book Post, £1 per annum *payable quarterly in advance.*

Single Copies (price 1d.) may be obtained after 3 p.m. on the day of issue at the Meteorological Office, and at the Bookstalls of the following terminus Railway Stations:—Victoria, Charing Cross, King's Cross, St. Pancras, Euston.

FORECASTS OF WEATHER for one day in advance are drawn up at 11 a.m., and between 7 and 8 p.m. The latest forecast can be had by Reply Telegram, on paying at any Post Office in the United Kingdom **Sixpence in addition to the cost of the inquiry and reply Telegram.** Information as to the Terms on which Forecasts can be sent daily, for a long or short period, may be obtained on application.

METEOROLOGICAL OFFICE, 63, VICTORIA STREET, S.W.
(TELEGRAPHIC ADDRESS: WEATHER, LONDON.)

W. N. SHAW (*Director*).

* At Oxford the observations are taken at 8 p.m.

DAILY WEATHER REPORT.

Thursday, **Meteorological Office, London.** 14TH JUNE, 1906.

	STATIONS.	YESTERDAY EVENING. (See note on last page.) Barom. At 32° Fahr. and M.S.L.	Temp. Dry Bulb.	Wind. Direc.	Wind. Force (0 to 12.)	Weather.	THIS MORNING. (See note on last page.) Barometer. At 32° Fahr. and M.S.L.	Barometer. Change since Yesterday.	Temperature. Dry Bulb.	Temperature. Wet Bulb.	Temperature. Change since Yesterday.	Wind. Direc.	Wind. Force (0 to 12.)	Weather.	Sea (0 to 9.)	PAST 24 HOURS. Temp. Max.	Temp. Min.	Weather.	Sun-shine.	Rainfall.
		Ins.	°				Ins.	Ins.	°	°	°					°	°		Hours.	Ins.
SCANDINAVIA.	Haparanda... ...	29.72	56	W	4	c	29.91	+.33	55	42	−4	NNW	2	b	*	66	50	*	*	—
	Hernösand	29.80	57	NW	2	c	29.92	+.13	51	45	−7	NNW	2	c	*	63	?51	*	*	—
	Stockholm	29.94	52	NE	4	o	29.73	−.05	47	46	−21	N	6	r	*	72	?47	*	*	0.12
	Wisby...	29.69	56	S	4	bc	29.68	−.16	53	51	−5	NW	4	bc	*	64	46	*	*	0.39
	Karlstad	29.77	54	NNE	6	c	29.86	+.12	52	46	−12	NNE	6	bc	*	*	*	*	*	—
	Færder (K'iania Fjord)	29.72	64	ENE	4	b	29.90	+.13	53	46	−10	NNE	6	b	2	66	50	*	*	0.04
	Bodö	29.89	43	W	4	o	30.04	+.28	45	42	+3	SW	4	b	2	46	41	*	*	0.43
	Christiansund ...	30.05	45	W	4	o	30.05	+.05	48	44	+3	WNW	2	c	3	?48	43	*	*	0.08
	Skudesnaes ...	29.98	49	NNW	8	b	29.98	−.03	49	46	−2	N	6	c	2	52	45	b	*	—
BRITISH ISLANDS.	Sumburgh Head	30.14	49	NW	3	c	30.10	−.15	48	46	+2	WNW	3	o	4	51	45	o, c	*	0.01
	Stornoway	30.27	52	NNW	4	o	30.22	−.07	49	45	0	NNW	1	o	1	55	47	o	0.2	—
	Malin Head ...	30.28	52	NE	3	b	30.20	−.06	51	50	0	Z	0	b	1	55	45	b	*	—
	Blacksod Pt. ...	30.24	54	NE	5	b	30.20	−.07	56	54	+3	NE	2	b	2	57	49	bc, b	*	—
	Valencia	30.15	65	NE	1	bm	30.14	−.05	59	57	+1	Z	0	o	2	67	51	bm	7.3	—
	Roche's Point ...	30.15	60	SE	1	b	30.15	−.02	58	55	−1	NE	2	m	1	65	51	b	*	—
	Birr Castle ...	30.16	66	ENE	2	b	30.18	−.07	56	53	+2	ENE	2	b	*	67	50	—	12.8	—
	Donaghadee ...	30.21	54	SSE	2	bc	30.21	−.01	52	50	+3	WSW	2	m	1	57	46	bm, bc	*	—
	Liverpool Obsy...	30.18	53	E	3	o	30.20	+.04	55	49	+2	ESE	1	b	1	59	47	om	*	—
	Holyhead	30.15	57	NE	4	of	30.19	+.02	59	54	+6	E	3	b	2	61	48	f, o	*	—
	Pembroke (St. Ann's Hd.)	30.09	58	N	5	c	30.16	+.05	53	52	−3	SSE	3	ogm	3	64	52	—	10.4	—
	Scilly (St. Mary's) ...	30.09	58	NE	3	b	30.11	+.04	57	54	0	E	2	om	1	61	56	b	13.3	—
	Jersey (St. Aubins) ...	30.07	59	NE	5	c	30.11	+.04	54	52	−3	ENE	4	o	3	64	53	om, cm	3.8	—
	Portland Bill ...	30.09	57	E	1	o	30.14	+.07	51	47	−7	ENE	4	bc	3	61	49	f, b, o	*	—
	Dungeness	30.08	55	NE	5	c	30.10	+.03	50	47	−1	NNE	5	o	4	57	49	o, c	1.1	—
	Wick	30.22	48	NNW	3	o	30.17	−.05	49	48	0	NNW	2	o	2	54	46	—	*	—
	Nairn	30.23	55	NW	2	c	30.21	−.05	50	45	0	NW	2	c	1	58	46	—	*	—
	Aberdeen	30.22	53	NNW	2	o	30.19	−.05	50	47	−2	NNW	2	o	2	54	48	o	0.2	—
	Leith	30.21	57	E	2	b	30.19	−.04	55	51	+2	E	3	c	*	60	51	—	*	—
	North Shields ..	30.23	51	N	3	c	30.19	−.03	51	48	0	N	3	c	3	57	47	c	*	—
	Spurn Head ..	30.17	51	N	4	o	30.13	−.02	51	48	−1	N	4	ov	3	54	49	—	*	—
	Yarmouth	30.12	53	NNE	5	c	30.08	−.01	51	48	−1	N	4	c	4	56	47	o, cg	*	—
	Clacton-on-Sea ...	30.12	54	N	3	o	30.12	+.02	50	47	−2	N	2	o	2	61	48	op, m	0.1	—
	Nottingham ...	30.18	54	NE	1	o	30.18	+.02	53	49	−1	NNE	1	o	*	58	48	op, o	0.0	0.01
	Bath	30.12	63	E	4	c	30.19	+.09	49	45	−14	NE	3	bc	*	69	48	—	8.7	—
	Oxford	30.17	52	NNE	1	o	30.19	+.06	49	46	−5	NE	1	o	*	63	46	o	*	—
	London (St. James' Park)	30.11	57	NNE	3	op	30.14	+.03	49	47	−1	NE	3	o	*	62	49	o, op, o	0.0	—
GERMANY, &c.	The Scaw (Skagen)	29.71	65	N	2	c	29.84	+.08	56	50	−10	NE	4	o	1	70	55	*	*	—
	Fanö	29.85	49	WNW	7	b	29.81	−.15	53	52	+1	N	1	c	*	57	48	*	*	—
	Cuxhaven	29.93	54	NW	4	o	29.86	−.11	52	48	−1	NW	5	o	*	55	50	*	*	—
	The Helder ...	30.06	52	N	3	o	30.01	−.06	52	48	−1	N	4	c	3	55	50	*	*	—
	Brussels	*	*	*	*	*	30.05	.00	50	46	−1	NNW	3	o	*	68	48	*	*	—
	Berlin	29.80	62	WNW	2	o	29.81	−.08	53	48	−8	NW	3	o	*	72	52	*	*	0.20
	Frankfurt	29.91	60	NW	2	o	29.93	−.01	53	47	−6	NW	3	o	*	72	53	*	*	0.08
	Munich	29.87	55	W	2	c	29.86	−.02	57	54	+5	W	2	c	*	59	48	*	*	0.16
FRANCE.	C. Gris Nez ...	30.10	52	NNE	5	o	30.12	+.04	49	48	0	NNE	4	o	4	57	48	*	*	—
	Brest	30.00	66	NE	4	m	30.03	.00	53	52	−3	ENE	4	b	2	79	50	*	*	—
	Lorient	29.96	68	NNE	3	b	30.01	.00	54	52	−3	NE	4	b	2	77	48	*	*	—
	Rochefort	29.86	79	NE	3	bc	29.94	+.01	62	59	+1	NE	4	b	*	88	57	c, bc	*	—
	Biarritz	?29.87	66	WSW	4	b	?29.89	+.02	64	63	0	WSW	4	c	2	70	61	*	*	—
	Paris	29.97	66	NNE	3	b	30.05	+.03	50	47	0	NE	4	o	*	69	50	*	*	—
	Belfort...	29.84	61	E	5	c	?29.87	−.02	55	54	+3	Z	0	m	*	69	49	*	*	0.04
	Lyons	29.77	70	N	4	b	29.88	.00	59	52	+3	NNW	1	b	*	77	53	*	*	—
	Nice	29.71	59	Z	0	r	29.71	−.02	64	55	+1	W	1	b	0	73	52	*	*	0.51
	Perpignan	29.69	79	NW	2	b	29.80	+.02	71	60	+4	NE	1	b	*	82	64	*	*	—
SPAN. PEN.	Corunna																	*	*	
	Lisbon	29.92	64	WNW	3	b	29.95	+.05	66	60	0	W	2	o	*	73	61	*	*	—
	Azores (P. Delgada)...	30.11	62	NNE	3	b	30.04	−.12	64	59	−2	W	3	b	3	72	57	*	*	—
	,, (Horta) ...	30.13	64	NE	1	o	30.04	−.18	64	60	0	SW	2	bc	2	70	61	*	*	—

NOTES:—(a) *At the British and Irish Stations the readings of the barometer are not corrected for the difference in Gravity between the position of the Station and Latitude 45°. The approximate correction is:—For stations North of Malin Head and North Shields + ·03 in., but for Sumburgh Head + ·04 in.; for stations South of Malin Head and North Shields + ·02 in., but for Scilly and Jersey + ·01 in.*

(b) *The Sunshine for London given in this Table is recorded on the Tower of the Wesleyan Training College, Westminster; the Sunshine entered to Dungeness is recorded at Littlestone-on-Sea.*

* *Observations for this column not generally received.*

† *Observations received too late for insertion in Charts on next page.*

WEATHER CHARTS

FOR THURSDAY, 14TH JUNE, 1906.

I. BAROMETER, WIND AND SEA. *This Morning.*

BAROMETER.—Isobars are drawn for each tenth of an inch.
WIND.—Arrows show Directions and Force, flying with the wind.
Force above 10 — *Force 8 to 10* — *Force 5 to 7* — *Force 1 to 4* — Calm ⊙
SEA.—Rough — *High*

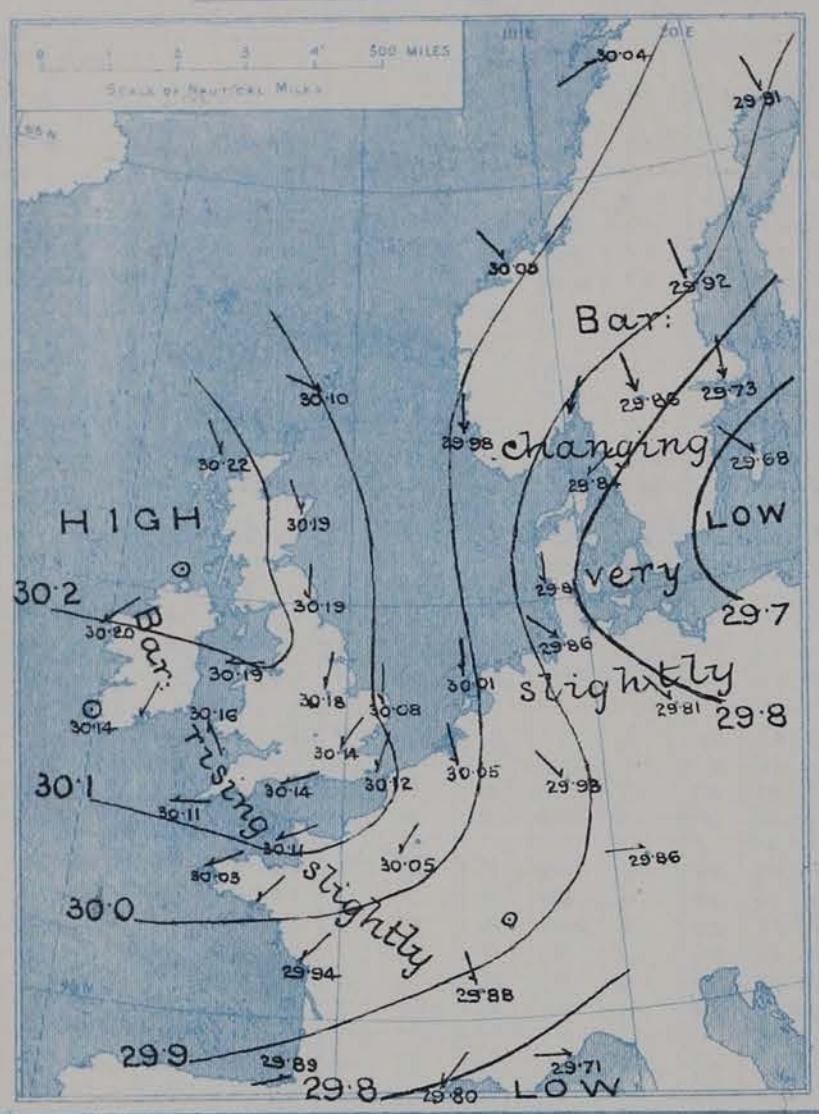

II. TEMPERATURE AND WEATHER. *This Morning.*

TEMPERATURE.—Isotherms are drawn for each 10°
WEATHER.—Shown by Letters of the Beaufort Scale *(See P. 4.)*
RAINFALL.—A dotted line separates areas where rain has fallen from those without rain. The fall in past 24 hours when exceeding half an inch is shown thus · 0·6

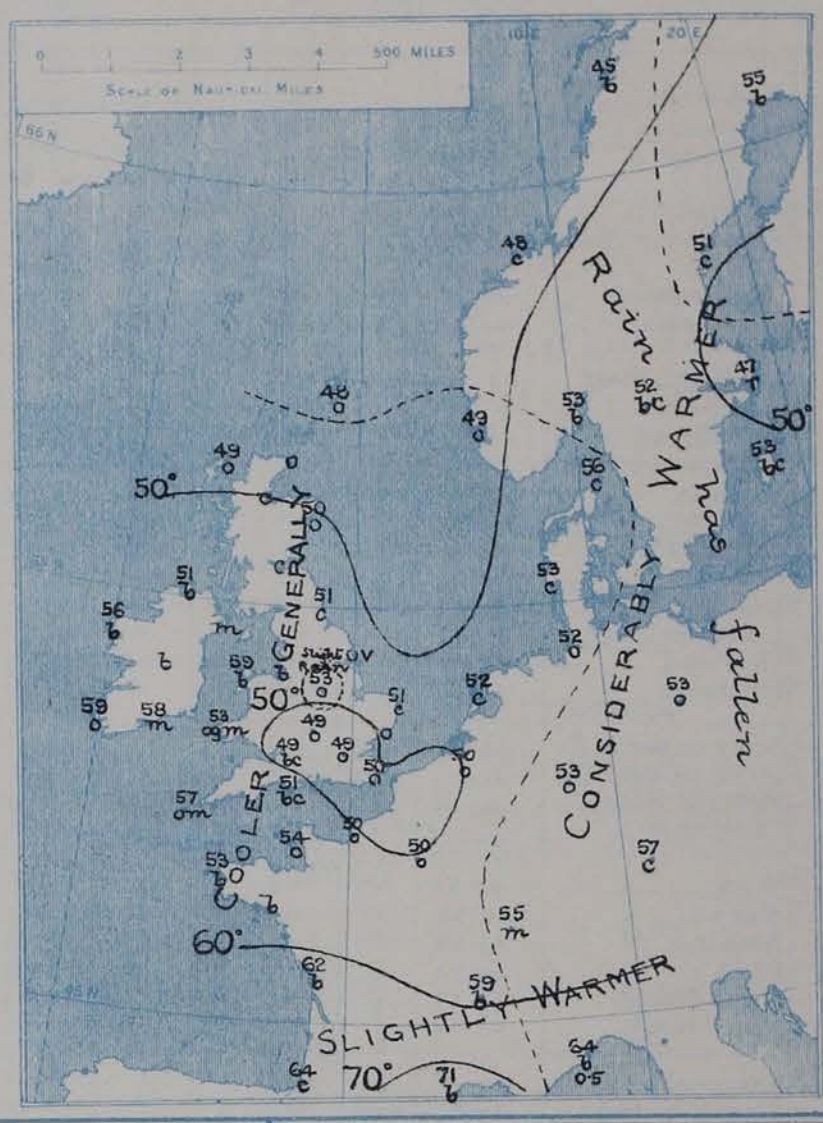

III. BAROMETER AND WIND

Yesterday morning.

IV. LAST WEEK'S SUNSHINE.

Amount recorded in various districts of the United Kingdom during the week ended **Saturday, 9TH JUNE,** *with the percentage of the average duration for the corresponding week.*

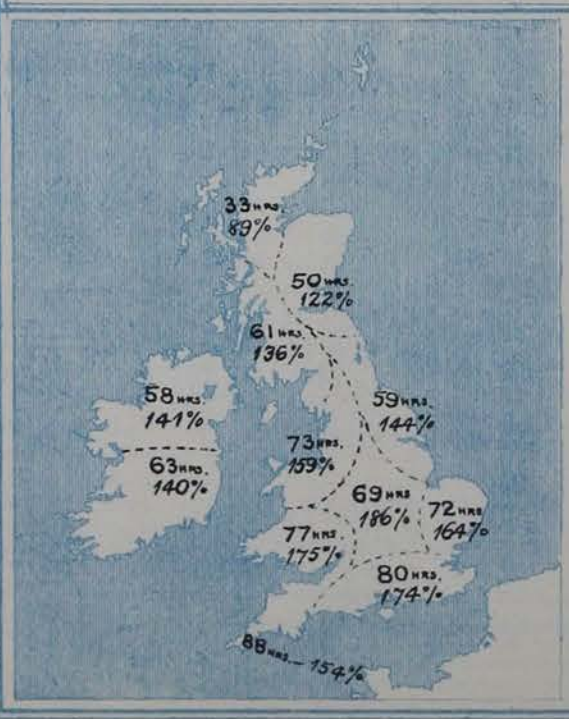

V. *Averages of* DAILY TEMPERATURE *at 8 A.M. for the monthly period* JUNE.

(Derived chiefly from Observations extending over the 35 years 1871–1905).

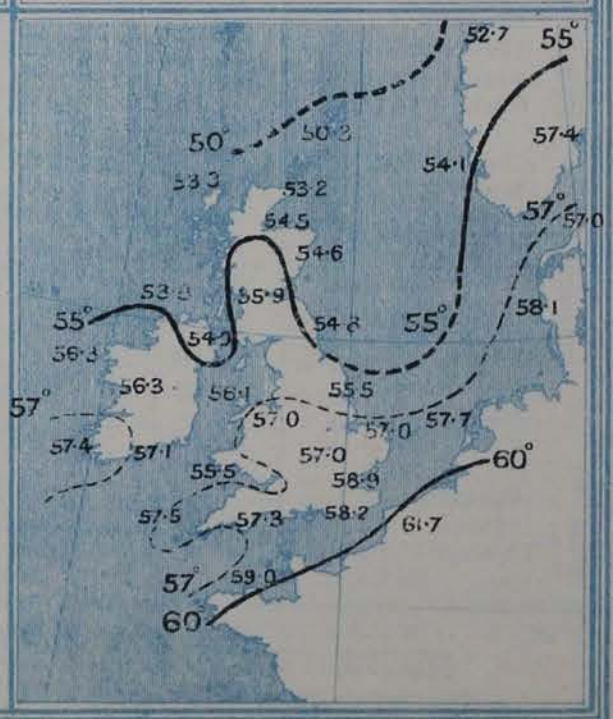

GENERAL SITUATION AT 8 A.M.

PRESSURE

The low pressure system which lay over Scandinavia yesterday morning has moved S.E.wds and the barometer has risen briskly over the northern part of that Peninsula. Over our Islands and France the changes in pressure have been slight and rather irregular. The readings now range from 30·2 ins. and above, in an anticyclone which extends from the Atlantic over the north of Ireland, the greater part of Scotland, and the northwest of England to less than 29·8 ins. in the southeast of France and to below 29·7 ins. over Gothland and its neighbourhood.

WIND

In the rear of the depression over the Baltic the N.ly wind blows strongly in the southern parts of Norway and Sweden, and a fresh breeze from N.W. prevails at the mouth of the Elbe; over our area as a whole the wind has little force, and comes from the N.ly in Scotland and the east of England and from the N.E.wd over France and the south and west of the United Kingdom.

TEMPERATURE

Temperature has fallen quickly in Sweden and shows a further fall in many parts of our Islands. It is very low for the time of year at almost all stations except those in the extreme south of France. In several parts of Great Britain including the Thames valley, the readings are slightly below 50°, and no higher than that point at Paris and Brussels; at Holyhead and Valencia the thermometer stands at 53°, and at Perpignan at 71°.

WEATHER AND SEA

The sky is clear or nearly so in various parts of Ireland, the northwest of England, and the west and south of France, as well as in the extreme north of Scandinavia. As a whole, however, the weather is very cloudy or quite overcast; at Stockholm rain is falling. The sea is moderate off our southeast coast and the Shetlands, slight or smooth elsewhere.

The maximum temperatures recorded during the past 24 hours have been very low generally; at Spurn Head, Lowestoft and Skegness the highest reading was 54°. In London and over the North Midlands and at Blackpool and Southport there was no bright sunshine, and only between 3 and 5 hours on the coast of Sussex; in the southwest of England and over Ireland, however, the day was again very bright. Rain has fallen in many Continental localities and slight showers at some of our own stations.

PROBABLE CHANGES IN SYSTEM NOW PREVALENT

The depression over the Baltic is travelling away S.E.wds, while the barometer within the anticyclonic region over our Islands is inclined to rise again. Generally fair weather appears probable over the greater part of the United Kingdom, with much cloud in most districts, and a low, but gradually increasing temperature.

FORECASTS*

For the 24 hours ending at NOON on 15th June, 1906.

DISTRICTS.	FORECASTS.
0 SCOTLAND NORTH 1 SCOTLAND EAST	Wind chiefly N.ly, light or moderate; cloudy or overcast; very cool to-day, warmer to-morrow.
2 ENGLAND N.E. 3 ENGLAND EAST	N.ly to N.E.ly winds, light or moderate; cloudy or dull, some slight local showers; temperature low.
4 MIDLAND COUNTIES 5 ENGLAND SOUTH	N.ly to N.E.ly winds, light or moderate; generally cloudy or overcast, some slight local showers; very cool to-day, warmer to-morrow.
6 SCOTLAND WEST	Same as nos. 0 & 1.
7 ENGLAND N.W. 8 ENGLAND S.W.	E.ly or N.E.ly winds, light or moderate; fair, but cloudy or overcast occasionally; very cool, then milder.
9 IRELAND NORTH 10 IRELAND SOUTH	N.E.ly or E.ly winds of little strength; fair as a whole; becoming warmer.
WARNINGS	NONE ISSUED.

Note.—The **South Cone**, *point downwards* (▼), means that gales, or strong winds, are probable, at first from the Southward (from S.E. round by S. to N.W.). Should it appear likely that a gale beginning from between W. and N.W. is likely to veer towards N. or N.E., the *North* Cone is hoisted in preference to the *South* Cone.

The **North Cone**, *point upwards* (▲), means that gales, or strong winds, are probable, at first from the Northward (from N.W. round by N. to S.E.). Should it appear likely that a gale beginning from between E. and S.E. is likely to veer towards S. or S.W., the *South* Cone is hoisted in preference to the *North* Cone.

* *For terms for transmission of Forecasts by Telegraph, see next page.*

11·10 a.m.

DAILY WEATHER REPORT. 14th June, 1906

TEMPERATURE, WEATHER, SUNSHINE, AND RAINFALL FOR YESTERDAY.

STATIONS.	Temperature F. Max.	Temperature F. Min.	Weather.	Sunshine Hrs.	Rainfall. Ins.	STATIONS.	Temperature F. Max.	Temperature F. Min.	Weather.	Sunshine. Hrs.	Rainfall. Ins.
Strathpeffer, to 6 p.m. ...	62	46	*	5·0	–	†Brighton	67	47	*	3·1	–
Blackpool, to 9 p.m. ...	59	53	o	0·0	–	†Eastbourne, to 6 p.m. ...	60	48	o, b, o	3·0	–
Southport, to 9 p.m.... ...	58	53	o, b, r, o	0·0	0·03	Hastings	*	*	*	1·9	*
Rhyl, to 6 p.m.	62	52	c, o, c, o	0·5	–	†Folkestone, to 6 p.m. ...	60	48	o, c, o	0·3	–
Llandudno, to 9 p.m. ...				0·7		Broadstairs, to 6 p.m. ...	*	*	*		*
Bettws-y-Coed, to 6 p.m.						Margate, to 6 p.m. ...	55	48	m, o	0·2	0·01
Towyn, to 6 p.m.	63	54	b, cb, c, b	4·5	–	Lowestoft, to 6 p.m. ...	54	47	o, c, om, o	0·1	–
Aberystwyth, to 6 p.m. ...	60	53	o, c	2·0	–	†Skegness	54	48	o	0·3	–
Plymouth, to 9 p.m. ...	62	55	b, bc	12·5	–	Scarborough, to 6 p.m. ...	58	50	*	2·5	–
Torquay, to 6 p.m.	69	51	*	10·8	–	†Harrogate, to 6 p.m. ...	73	50	b, c, d, o	0·1	0·02
Bournemouth, to 6 p.m. ...	67	47	*	10·0	–	Darwen, to 9 p.m.	68	50	om, tbr, omq	0·0	0·20
Bognor, to 6 p.m.	*	*	o, bc, o	4·5	*	Manchester, to 9 p.m. ...	69	52	r, o	0·0	0·04
†Worthing	66	53	*	4·0	–	Birmingham, to 9 p.m. ...	66	52	o, r, o	0·0	0·04

† At this station the amount of Bright Sunshine given is for the whole day, ending with sunset.

TEMPERATURE, WEATHER, and RAINFALL at additional FOREIGN STATIONS, mainly for the 24 hours ended at 8 a.m. yesterday.

STATIONS. 13th June, 1906.	Temperature F. Max.	Temperature F. Min.	Weather.	Rain. Ins.	STATIONS.	Temperature F. Max.	Temperature F. Min.	Weather.	Rain. Ins
					13th June, 1906.				
Flushing	57	50	o, o	–	Rome	77	59	b, c	–
Aix-la-Chapelle...	70	52	c, o	–	Naples	74	62	b, b	–
Copenhagen	70	59	o, b	–	Malta	78	66	r	0·04
Oxö (Christiansand)... ...	64	55	b, bc	–					
St. Petersburg	66	52	b, m	–	12th June, 1906. Geneva	1 p.m. 64	*	1 p.m. b	Measured 7 a.m. –
Vienna	61	54	o, o	0·04	Berne	66	*	bc	–
Buda-Pesth	70	55	b, o	–	Lucerne	68	*	b	–
Hermanstadt	70	52	o, o	0·16	Coire...	63	*	b	–
Trieste	68	57	c, bc	–	St. Gotthard	39	*	b	–
Florence	77	60	o, b	–	Lugano	75	*	b	–

EXPLANATION OF THE COLUMNS GIVEN ON PAGE 1.

WEATHER.—*Beaufort Scale* is b. blue sky; c. detached clouds; d. drizzling rain; f. fog; g. dark, gloomy; h. hail; l. lightning; m. misty (hazy); o. overcast; p. passing showers; q. squally; r. rain; s. snow; t. thunder; u. ugly, threatening; v. visibility, unusual transparency; w. dew.

* AN ASTERISK is inserted in all places for which information is not usually received.

TABLE SHOWING THE LOCAL STANDARD TIMES AND THE CORRESPONDING GREENWICH TIMES OF THE OBSERVATIONS RECORDED ON PAGE 1.

COUNTRIES, &c.	Hours of Morning Observations by Local Standard Time.	Corresponding Greenwich Times.	Hours of Evening Observations by Local Standard.	Corresponding Greenwich Times.
British Isles	8 a.m. (West European)	8 a.m.	6 p.m.* (W.E.T.)	6 p.m.*
Holland	7 a.m. (,, ,,)	7 a.m.	7 p.m. (W.E.T.)	7 p.m.
Germany, Denmark, Norway, Sweden	8 a.m. (Mid-European)	7 a.m.	8 p.m. (M.E.T.)	7 p.m.
Belgium	7 a.m. (West European)	7 a.m.	Not published	—
France	7 a.m. (Paris)	6.51 a.m.	6 p.m. (Paris)	5.51 p.m.
Spain	8 a.m. (West European)	8 a.m.	6 p.m. (W.E.T.)	6 p.m.
Portugal	8 a.m. (Lisbon)	8.36 a.m.	3.23 p.m. (Lisbon)	4 p.m.
Azores { Ponta Delgada ...	6 a.m. (Local)	7.43 a.m.	9 p.m. (Local)	10.43 p.m.
Azores { Horta	6 a.m. (Local)	7.55 a.m.	9 p.m. (Local)	10.55 p.m.

TABLE SHOWING THE GREENWICH TIMES OF SUNRISE, NOON, AND SUNSET, FOR STATIONS IN THE UNITED KINGDOM, TO-DAY.

14th June, 1906.	Sunrise G.M.T.	Noon G.M.T.	Sunset G.M.T.
Yarmouth	3·31	11·53	8·14
Greenwich	3·44	12·0	8·16
Wick	3·7	12·12	9·17
Valencia	4·22	12·41	8·59

TERMS OF SUBSCRIPTION for the Daily Weather Report forwarded by Book Post, £1 per annum *payable quarterly in advance.*

Single Copies (price 1d.) may be obtained after 3 p.m. on the day of issue at the Meteorological Office, and at the Bookstalls of the following terminus Railway Stations:—Victoria, Charing Cross, King's Cross, St. Pancras, Euston.

FORECASTS OF WEATHER for one day in advance are drawn up at 11 a.m., and between 7 and 8 p.m. The latest forecast can be had by Reply Telegram, on paying at any Post Office in the United Kingdom **Sixpence in addition to the cost of the inquiry and reply Telegram.** Information as to the Terms on which Forecasts can be sent daily, for a long or short period, may be obtained on application.

METEOROLOGICAL OFFICE, 63, VICTORIA STREET, S.W.
(Telegraphic Address: WEATHER, LONDON.)

W. N. SHAW (*Director*).

* At Oxford the observations are taken at 8 p.m.

DAILY WEATHER REPORT.

Friday, Meteorological Office, London. 15TH JUNE, 1906.

	STATIONS.	YESTERDAY EVENING. (See note on last page.) Barom. At 32° Fahr. and M.S.L.	Temp. Dry Bulb.	Wind. Direc.	Wind. Force (0 to 12.)	Weather.	THIS MORNING. (See note on last page.) Barometer. At 32° Fahr. and M.S.L.	Barometer. Change since Yesterday.	Temperature. Dry Bulb.	Temperature. Wet Bulb.	Temperature. Change since Yesterday.	Wind. Direc.	Wind. Force (0 to 12.)	Weather.	Sea (0 to 9.)	PAST 24 HOURS. Temp. Max.	Temp. Min.	Weather.	Sunshine.	Rainfall.
		Ins.	°				Ins.	Ins.	°	°	°					°	°		Hours.	Ins.
SCANDINAVIA.	Haparanda... ...	30.02	56	ENE	2	b	30.13	+.22	59	50	+4	N	2	b	*	70	45	*	*	—
	Hernösand	30.04	53	E	2	b	?30.15	+.23	58	49	+7	NW	2	b	*	64	48	*	*	—
	Stockholm	29.85	51	N	2	o	29.97	+.24	53	52	+6	N	4	o	*	54	46	*	*	—
	Wisby...	29.80	49	NNW	4	f	29.84	+.16	52	50	−1	NNE	6	o	*	57	46	*	*	—
	Karlstad	29.91	48	NW	2	r	30.03	+.17	56	51	+4	N	2	b	*	*	*	r	*	0.35
	Færder (X'iania Fjord)	29.95	52	ENE	5	c	30.04	+.14	52	49	−1	NE	5	o	2	59	50	*	*	—
	Bodö	30.18	45	Z	0	b	30.25	+.21	47	45	+2	SW	4	c	2	49	39	*	*	—
	Christiansund ...	30.13	49	NE	4	b	30.21	+.16	54	48	+6	E	3	b	3	54	43	*	*	—
	Skudesnaes ...	29.96	50	NNW	6	c	30.04	+.06	56	49	+7	NNE	4	b	2	?56	45	r, c	*	—
BRITISH ISLANDS.	Sumburgh Head	30.07	47	WNW	4	r	30.17	+.07	48	47	0	NE	2	c	3	49	46	r	*	0.03
	Stornoway	30.24	52	NNW	2	o	30.24	+.02	51	49	+2	NNE	4	o	1	55	47	o	0.0	—
	Malin Head ...	30.18	52	N	1	b	30.15	−.05	50	49	−1	NNE	2	om	4	54	47	bc, b	*	—
	Blacksod Pt. ...	30.15	58	NNE	4	bc	30.19	−.01	55	52	−1	NNE	4	bc	3	63	52	b, bc	*	—
	Valencia	30.11	64	NW	1	bm	30.17	+.03	59	58	0	Z	0	cm	2	66	55	cm, bm	10.0	—
	Roche's Point ...	30.15	58	SE	2	gm	30.14	−.01	57	56	−1	NNW	3	m	1	61	50	m, gm, f	*	—
	Birr Castle ...	30.11	70	ENE	1	c	30.15	−.03	55	53	−1	NE	2	c	*	71	51	—	9.4	—
	Donaghadee ...	30.17	54	Z	0	bc	30.14	−.07	50	48	−2	N	2	o	2	56	48	bcm, omg	*	—
	Liverpool Obsy...	30.13	56	NNW	1	c	30.10	−.10	53	51	−2	Z	0	op	?	54	50	cm, p	*	0.06
	Holyhead	30.16	55	NNE	1	bc	30.10	−.09	52	51	−7	N	4	o	3	61	50	bm, bc	*	—
	Pembroke (St. Ann's Hd.)	30.12	58	N	4	bc	30.09	−.07	55	52	+2	NNE	3	cg	1	59	49	bcm	5.4	—
	Scilly (St. Mary's) ...	30.13	57	E	1	om	30.13	+.02	57	53	0	NNW	2	bcm	1	60	54	b, om	4.6	—
	Jersey (St. Aubins) ...	30.09	56	ENE	5	c	30.07	−.04	57	52	+3	NW	3	bc	3	60	46	ogm, c	3.0	—
	Portland Bill ...	30.11	55	ENE	2	o	30.05	−.09	55	53	+4	WNW	3	om	2	56	50	o	*	—
	Dungeness	30.07	54	NNE	3	o	30.00	−.10	50	49	0	NW	4	o	3	54	45	o	0.0	0.01
	Wick	30.14	49	N	2	o	30.17	.00	50	48	+1	N	1	fd	2	55	48	—	*	0.08
	Nairn	30.16	56	NE	1	c	30.19	−.02	50	50	0	E	1	r	1	?56	46	—	*	0.10
	Aberdeen	30.15	54	NNW	3	o	30.16	−.03	48	48	−2	NE	3	o	2	56	48	o, c, b, p	0.0	0.04
	Leith	30.13	55	E	2	c	30.14	−.05	53	50	−2	ENE	3	o	*	60	51	—	*	—
	North Shields ...	30.16	51	NNE	3	o	30.09	−.10	49	48	−2	NNE	4	c	4	54	46	c, o, r	*	0.04
	Spurn Head ..	30.10	51	N	5	o	29.98	−.15	51	50	0	N	5	cp	4	54	49	o, p	*	0.07
	Yarmouth	30.06	52	NNW	4	c	29.94	−.14	51	50	0	NNW	4	c	4	54	48	c	*	0.07
	Clacton-on-Sea ...	30.09	53	NNW	3	c	29.98	−.14	51	49	+1	NW	2	c	2	54	46	o, cp	0.0	0.03
	Nottingham ...	30.12	57	E	1	c	30.04	−.14	52	50	−1	NNW	2	om	*	60	48	c	1.8	0.06
	Bath	30.12	59	NE	1	bc	30.11	−.08	53	51	+4	Z	0	r	*	60	46	—	2.6	—
	Oxford	30.12	55	NE	1	o	30.05	−.14	49	48	0	NNW	1	r	*	61	48	o, bc, od	*	0.05
	London (St. James' Park)	30.10	55	N	2	c	30.02	−.12	51	49	+2	N	2	opd	*	55	48	o, bc, op	0.2	0.02
GERMANY, &c.	The Scaw (Skagen)	29.89	55	NE	3	c	29.98	+.14	54	50	−2	ENE	4	o	1	63	52	*	*	0.04
	Fanö	29.91	53	NW	4	r	29.91	+.10	54	52	+1	NE	2	o	*	68	48	*	*	0.08
	Cuxhaven	29.86	58	W	2	b	29.86	.00	54	53	+2	NE	3	r	*	59	52	b, r	*	0.32
	The Helder ...	29.96	53	N	5	o	29.89	−.12	51	49	−1	N	2	o	1	55	48	*	*	—
	Brussels	*	*	*	*	*	29.93	−.12	49	47	−1	NW	2	o	*	55	47	*	*	—
	Berlin	29.79	58	WSW	2	o	29.84	+.03	56	53	+3	Z	0	b	*	61	53	*	*	—
	Frankfurt	29.91	55	NW	2	o	29.89	−.04	52	49	−1	S	2	o	*	59	52	*	*	—
	Munich	29.88	52	NW	3	o	29.87	+.01	53	50	−4	NE	3	bc	*	63	46	*	*	0.28
FRANCE.	C. Gris Nez ...	30.09	51	NNE	4	o	30.01	−.11	50	49	+1	NNW	4	o	4	55	48	*	*	—
	Brest	30.04	60	ENE	4	b	30.09	+.06	51	50	−2	NE	3	b	1	68	45	*	*	—
	Lorient	30.02	63	NE	3	b	30.05	+.04	54	50	0	ENE	4	b	2	77	50	*	*	—
	Rochefort	29.93	73	NE	3	b	30.00	+.06	54	51	−8	NE	4	b	*	84	52	b	*	—
	Biarritz	? 29.89	67	WSW	2	b	? 29.95	+.06	61	59	−3	E	2	b	1	72	59	*	*	—
	Paris	30.02	55	NNE	3	o	30.00	−.05	50	48	0	NNE	3	o	*	62	48	*	*	—
	Belfort...	29.85	54	ESE	2	m	29.87	.00	47	46	−8	Z	0	m	*	64	45	*	*	—
	Lyons	29.84	66	N	2	bc	29.91	+.03	53	47	−6	NW	2	c	*	75	49	*	*	—
	Nice	29.69	63	W	1	bc	29.65	−.06	65	58	+1	Z	0	c	2	73	57	*	*	—
	Perpignan	29.74	80	NW	3	b	29.79	−.01	70	61	−1	NW	3	b	*	85	66	*	*	—
SPAN. PEN.	Corunna																	*	*	
	Lisbon	29.96	66	W	3	b	29.99	+.04	67	60	+1	NNW	2	b	*	72	59	*	*	—
	Azores (P. Delgada)...																	*	*	
	,, (Horta) ...	29.97	66	SSW	4	o	29.92	−.12	66	64	+2	SSW	4	om	3	70	64	*	*	—

NOTES:—(a) *At the British and Irish Stations the readings of the barometer are not corrected for the difference in Gravity between the position of the Station and Latitude 45°. The approximate correction is:—For stations North of Malin Head and North Shields + ·03 in., but for Sumburgh Head + ·04 in.; for stations South of Malin Head and North Shields + ·02 in., but for Scilly and Jersey + ·01 in.*

(b) *The Sunshine for London given in this Table is recorded on the Tower of the Wesleyan Training College, Westminster; the Sunshine entered to Dungeness is recorded at Littlestone-on-Sea.*

* *Observations for this column not generally received.*

† *Observations received too late for insertion in Charts on next page.*

WEATHER CHARTS

FOR FRIDAY, 15TH JUNE 1906.

I. BAROMETER, WIND AND SEA. *This Morning.*

BAROMETER.—Isobars are drawn for each tenth of an inch.
WIND.—Arrows show Directions and Force, flying with the wind.
Force above 10 — *Force 8 to 10* — *Force 5 to 7* — *Force 1 to 4* — *Calm* ⊙
SEA.—Rough — *High*

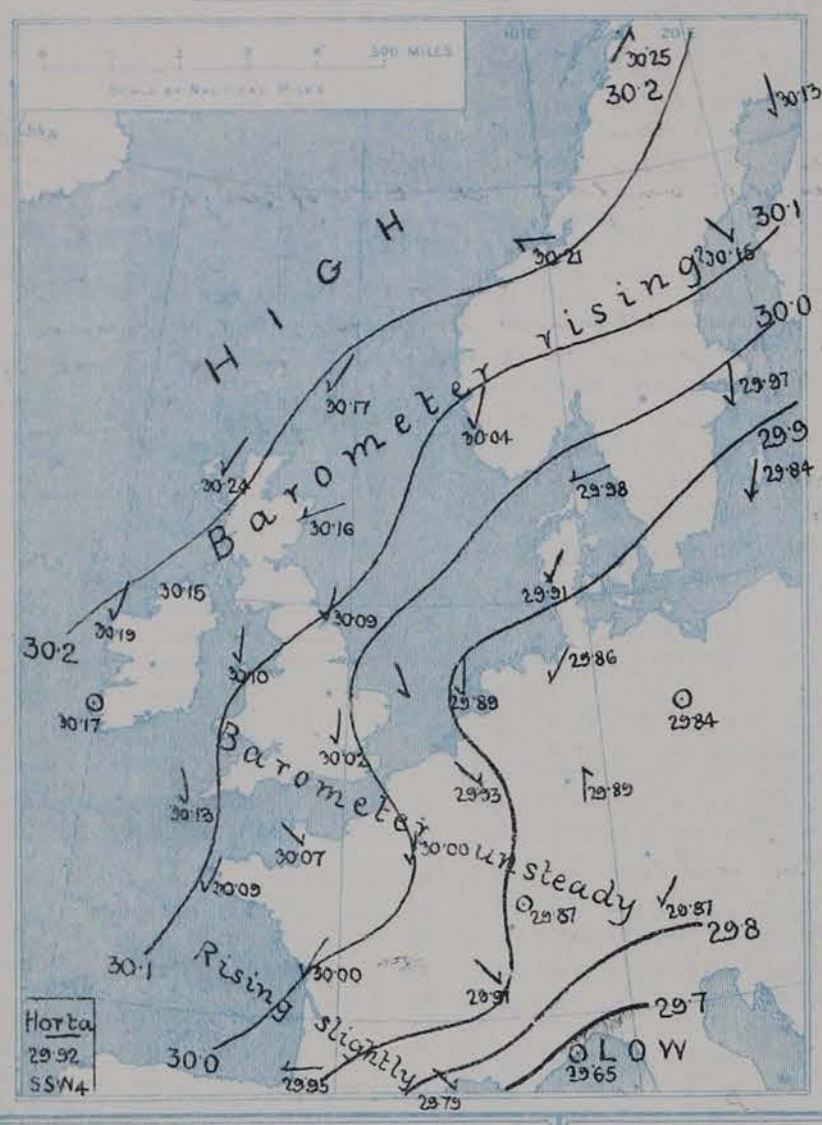

II. TEMPERATURE AND WEATHER. *This Morning.*

TEMPERATURE.—Isotherms are drawn for each 10°
WEATHER.—Shown by Letters of the Beaufort Scale. *(See P. 4.)*
RAINFALL.—A dotted line separates areas where rain has fallen from those without rain. The fall in past 24 hours when exceeding half an inch is shown thus —0·6

III. BAROMETER AND WIND

Yesterday morning.

IV. RAINFALL IN 1906.

Total Amount recorded in various districts of the United Kingdom in the 23 weeks ended Saturday, 9th June, with the percentage of the average amount for the corresponding period.

V. *Averages of* DAILY TEMPERATURE *at 8 A.M. for the monthly period* JUNE.

(Derived chiefly from Observations extending over the 35 years 1871–1905)

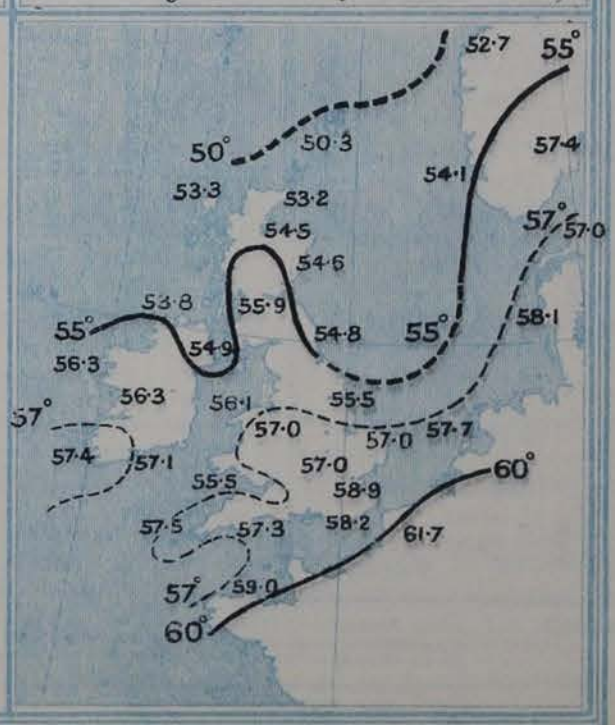

GENERAL SITUATION AT 8 A.M.

PRESSURE

The barometer has now become highest, 30·2 ins. and above, in the Hebrides and along the northwest coast of Norway, whence it decreases to about 29·85 ins. in a shallow, ill-defined depression over Germany, and to below 29·7 ins. in a disturbance over the Gulf of Genoa. The changes actually in progress are rather irregular over England and the nearer portion of the Continent, but over our area as a whole the mercury is rising.

WIND

The N.ly and N.E.ly winds which prevail in almost all parts of Northwestern Europe are generally light or moderate in force, but at Spurn Head there is a fresh breeze, and at Visby a strong breeze.

TEMPERATURE

Temperature has risen in most parts of Scandinavia, changed little and irregularly elsewhere. It is still very low for the time of year at almost all our own stations, ranging from 59° at Valencia and 57° at Scilly and Jersey to about 50° over most of Great Britain and the northeast of Ireland. On the Continent the readings vary from 70° at Perpignan and 59° at Haparanda to 47° at Bodö and Belfort.

WEATHER AND SEA

The sky is clear in the west and southwest of France and at many stations in Scandinavia; over our area as a whole there is much cloud, while rain and passing showers are reported from several parts of England and Scotland and also at the mouth of the Elbe. On the south coast of Ireland and at Portland Bill the air is misty. The sea is moderate on the east coast of England and at Cape Gris Nez and Malin Head, slight or smooth generally.

The highest temperature recorded over our Islands yesterday was 71° at Birr Castle; in most places the thermometer failed to reach 60°, and at Lowestoft only touched 52°. Many places on the south and southeast coasts recorded no sunshine, but in the southwest and west the day was bright. Slight amounts of rain have fallen over a considerable portion of Great Britain and Denmark and larger quantities at some German stations and Karlstad.

PROBABLE CHANGES IN SYSTEM NOW PREVALENT

A large anticyclone appears to be extending over Scandinavia and Scotland from the upper regions of the Atlantic. This will cause a continuance of the N.E.ly and N.ly winds over the United Kingdom and will probably bring about an improvement in the weather in most districts before the ensuing 24 hours have elapsed.

FORECASTS*

For the 24 hours ending at NOON on 16th June, 1906.

DISTRICTS.	FORECASTS.
0 SCOTLAND NORTH 1 SCOTLAND EAST	N.ly and N.E.ly winds, light or moderate; weather improving, but temperature continuing rather low.
2 ENGLAND N.E. 3 ENGLAND EAST 4 MIDLAND COUNTIES 5 ENGLAND SOUTH	Wind mainly N.ly and of little strength; chiefly dull, with some slight showers to-day, fairer and rather warmer to-morrow.
6 SCOTLAND WEST	Same as Nos. 0 & 1.
7 ENGLAND N.W. 8 ENGLAND S.W.	Light or moderate N.ly winds; fair generally, but cool and cloudy.
9 IRELAND NORTH 10 IRELAND SOUTH	N.ly and N.E.ly winds, light or moderate; fair as a whole; moderate temperature.
WARNINGS	NONE ISSUED.

Note.—The **South Cone**, *point downwards* (▼), means that gales, or strong winds, are probable, at first from the Southward (from S.E. round by S. to N.W.). Should it appear likely that a gale beginning from between W. and N.W. is likely to veer towards N. or N.E., the *North* Cone is hoisted in preference to the *South* Cone.

The **North Cone**, *point upwards* (▲), means that gales, or strong winds, are probable, at first from the Northward (from N.W. round by N. to S.E.). Should it appear likely that a gale beginning from between E. and S.E. is likely to veer towards S. or S.W., the *South* Cone is hoisted in preference to the *North* Cone.

* *For terms for transmission of Forecasts by Telegraph, see next page.*

10.55 a.m.

DAILY WEATHER REPORT. 15TH JUNE, 1906

TEMPERATURE, WEATHER, SUNSHINE, AND RAINFALL FOR YESTERDAY.

STATIONS.	Temperature F. Max.	Temperature F. Min.	Weather.	Sunshine Hrs.	Rainfall. Ins.	STATIONS.	Temperature F. Max.	Temperature F. Min.	Weather.	Sunshine. Hrs.	Rainfall. Ins.
Strathpeffer, to 6 p.m. ...	61	47	*	1·0	—	†Brighton	55	48	*	0·0	—
Blackpool, to 9 p.m. ...	58	42	c	6·9	—	†Eastbourne, to 6 p.m. ...	59	48	*	0·0	—
Southport, to 9 p.m.... ...	60	44	c, o, c	5·6	—	†Hastings	*	*	*	0·0	*
†Rhyl, to 6 p.m.	62	45	o, c, bc, c	10·1	—	†Folkestone, to 6 p.m. ...	54	52	o	0·0	—
Llandudno, to 9 p.m. ...	60	47	bc	13·2	—	Broadstairs, to 6 p.m. ...	*	*	*	0·0	*
Bettws-y-Coed, to 6 p.m.	64	46	b	9·5	—	Margate, to 6 p.m. ...	54	49	o	0·0	—
Towyn, to 6 p.m.						Lowestoft, to 6 p.m. ...	52	47	o, c, o	0·1	—
Aberystwyth, to 6 p.m. ...	63	54	c, b, c	11·0	—	†Skegness	54	48	c, bc, c	0·8	—
Plymouth, to 9 p.m. ...	60	53	o, bc	5·5	—	Scarborough, to 6 p.m. ...	58	49	*	1·0	—
Torquay, to 6 p.m.	58	52	*	6·3	—	†Harrogate, to 6 p.m. ...	58	47	o, c, b, o	2·1	—
†Bournemouth, to 6 p.m. ...	57	49	*	1·9	—	Darwen, to 9 p.m.	60	45	bcv	2·0	—
Bognor, to 6 p.m.	*	*	c	0·1	*	Manchester, to 9 p.m. ...	62	49	c, b, o	1·8	—
†Worthing	55	49	*	0·0	—	Birmingham, to 9 p.m. ...	59	46	o, c, o	0·9	—

† At this station the amount of Bright Sunshine given is for the whole day, ending with sunset.

TEMPERATURE, WEATHER, and RAINFALL at additional FOREIGN STATIONS, mainly for the 24 hours ended at 8 a.m. yesterday.

STATIONS. 14th June, 1906.	Temperature F. Max.	Temperature F. Min.	Weather.	Rain. Ins.	STATIONS.	Temperature F. Max.	Temperature F. Min.	Weather.	Rain. Ins
					14th June, 1906.				
Flushing	55	48	o, o	—	Rome	77	56	bc, o	0·35
Aix-la-Chapelle...	68	50	o, o	0·12	Naples	73	60	b, o	0·12
Copenhagen	68	55	b, o	—	Malta	not	received.		
Oxö (Christiansand)... ...	70	55	b, c	—	13th June, 1906.	1 p.m.		1 p.m.	Measured 7 a.m.
St. Petersburg	75	52	b, c	—	Geneva	68	*	b	—
Vienna	63	54	r, c	?	Berne	61	*	bc	—
Buda-Pesth	70	54	o, c	0·55	Lucerne	66	*	b	—
Hermanstadt	72	48	bc, b	0·24	Coire...	61	*	b	—
Trieste	70	59	c, bc	0·16	St. Gotthard	37	*	b	—
Florence	76	54	c, b	0·08	Lugano	75	*	b	—

EXPLANATION OF THE COLUMNS GIVEN ON PAGE 1.

WEATHER.—*Beaufort Scale* is b. blue sky; c. detached clouds; d. drizzling rain; f. fog; g. dark, gloomy; h. hail; l. lightning; m. misty (hazy); o. overcast; p. passing showers; q. squally; r. rain; s. snow; t. thunder; u. ugly, threatening; v. visibility, unusual transparency; w. dew.

* AN ASTERISK is inserted in all places for which information is not usually received.

TABLE SHOWING THE LOCAL STANDARD TIMES AND THE CORRESPONDING GREENWICH TIMES OF THE OBSERVATIONS RECORDED ON PAGE 1.

COUNTRIES, &c.	Hours of Morning Observations by Local Standard Time.	Corresponding Greenwich Times.	Hours of Evening Observations by Local Standard.	Corresponding Greenwich Times.
British Isles	8 a.m. (West European)	8 a.m.	6 p.m.* (W.E.T.)	6 p.m.*
Holland	7 a.m. (,, ,,)	7 a.m.	7 p.m. (W.E.T.)	7 p.m.
Germany, Denmark, Norway, Sweden	8 a.m. (Mid-European)	7 a.m.	8 p.m. (M.E.T.)	7 p.m.
Belgium	7 a.m. (West European)	7 a.m.	Not published	—
France	7 a.m. (Paris)	6.51 a.m.	6 p.m. (Paris)	5.51 p.m.
Spain	8 a.m. (West European)	8 a.m.	6 p.m. (W.E.T.)	6 p.m.
Portugal	8 a.m. (Lisbon)	8.36 a.m.	3.23 p.m. (Lisbon)	4 p.m.
Azores { Ponta Delgada ...	6 a.m. (Local)	7.43 a.m.	9 p.m. (Local)	10.43 p.m.
Azores { Horta	6 a.m. (Local)	7.55 a.m.	9 p.m. (Local)	10.55 p.m.

TABLE SHOWING THE GREENWICH TIMES OF SUNRISE, NOON, AND SUNSET, FOR STATIONS IN THE UNITED KINGDOM, TO-DAY.

15th June, 1906.	Sunrise G.M.T.	Noon G.M.T.	Sunset G.M.T.
Yarmouth	3·81	11·53	8·15
Greenwich	3·44	12·0	8·16
Wick	3·7	12·12	9·17
Valencia	4·22	12·41	9·0

TERMS OF SUBSCRIPTION for the Daily Weather Report forwarded by Book Post, £1 per annum *payable quarterly in advance.*

Single Copies (price 1d.) may be obtained after 3 p.m. on the day of issue at the Meteorological Office, and at the Bookstalls of the following terminus Railway Stations:—Victoria, Charing Cross, King's Cross, St. Pancras, Euston.

FORECASTS OF WEATHER for one day in advance are drawn up at 11 a.m., and between 7 and 8 p.m. The latest forecast can be had by Reply Telegram, on paying at any Post Office in the United Kingdom **Sixpence in addition to the cost of the inquiry and reply Telegram.** Information as to the Terms on which Forecasts can be sent daily, for a long or short period, may be obtained on application.

METEOROLOGICAL OFFICE, 63, VICTORIA STREET, S.W.
(TELEGRAPHIC ADDRESS: WEATHER, LONDON.)

W. N. SHAW (*Director*).

* At Oxford the observations are taken at 8 p.m.

DAILY WEATHER REPORT.

Saturday, **Meteorological Office, London.** 16TH JUNE, 1906.

	STATIONS.	YESTERDAY EVENING. (See note on last page.) Barom. At 32° Fahr. and M.S.L.	Temp. Dry Bulb.	Wind. Direc.	Wind. Force (0 to 12.)	Weather.	THIS MORNING. (See note on last page.) Barometer. At 32° Fahr. and M.S.L.	Barometer. Change since Yesterday.	Temperature. Dry Bulb.	Temperature. Wet Bulb.	Temperature. Change since Yesterday.	Wind. Direc.	Wind. Force (0 to 12.)	Weather.	Sea (0 to 9.)	PAST 24 HOURS. Temp. Max.	Temp. Min.	Weather.	Sunshine.	Rainfall.
		Ins.	°				Ins.	Ins.	°	°	°					°	°		Hours.	Ins.
SCANDINAVIA.	Haparanda... ...	30·10	59	NE	4	b	30·17	+·04	57	48	−2	N	2	b	*	68	50	*	*	—
	Hernösand	30·17	57	SW	2	b	30·26	+·11	60	51	+2	NW	2	b	*	72	48	*	*	—
	Stockholm	30·08	60	NNE	4	c	30·14	+·17	64	53	+11	NNE	4	b	*	66	46	*	*	—
	Wisby...	29·97	51	NE	6	o	30·03	+·19	54	51	+2	NE	6	b	*	55	46	*	*	—
	Karlstad	30·13	66	Z	0	b	30·19	+·16	64	55	+8	NE	2	b	*	*	*	*	*	—
	Færder (X'iania Fjord)	30·12	63	N	1	b	30·20	+·16	62	55	+10	N	2	b	1	63	52	*	*	—
	Bodö	30·29	45	SW	5	r	30·41	+·16	45	44	−2	NW	4	f	2	48	41	*	*	—
	Christiansund ...	30·32	53	NE	2	b	30·38	+·17	53	49	−1	NE	6	b	3	61	46	*	*	—
	Skudesnaes ...	30·14	66	NNE	2	b	30·20	+·16	64	56	+8	ENE	2	b	1	66	56	b	*	—
BRITISH ISLANDS.	Sumburgh Head	30·22	51	NE	3	b	30·29	+·12	52	49	+4	NE	3	b	4	54	46	b	*	—
	Stornoway	30·25	51	NNE	4	dm	30·32	+·08	51	49	0	ENE	1	b	1	58	45	o, dm	0·0	0·01
	Malin Head ...	30·16	52	NE	2	om	30·23	+·08	53	51	+3	E	1	bm	2	57	46	o, om	*	—
	Blacksod Pt. ...	30·17	55	NE	4	og	30·21	+·02	58	55	+3	NE	3	b	2	58	51	og	*	—
	Valencia	30·09	60	NNW	4	om	30·16	−·01	59	53	0	E	1	bm	2	64	54	cm, om	8·4	—
	Roche's Point ...	30·10	57	ESE	3	o	30·15	+·01	57	52	0	NE	2	b	1	69	47	c, om	*	0·02
	Birr Castle ...	30·12	57	N	2	r	30·19	+·04	54	51	−1	N	2	b	*	61	46	c, r, w	1·5	—
	Donaghadee ...	30·13	53	N	3	c	30·22	+·08	51	48	+1	ESE	3	bc	3	53	45	om, bcm	*	0·03
	Liverpool Obsy...	30·08	57	NE	2	bc	30·12	+·02	53	49	0	NNE	2	b	2	59	46	—	*	—
	Holyhead	30·09	53	NNE	3	b	30·13	+·03	54	50	+2	ENE	4	b	3	54	49	omdp, b	*	—
	Pembroke (St. Ann's Hd.)	30·04	52	NNE	3	r	30·06	−·03	53	50	−2	NNE	3	og	3	58	48	c, r, om	0·0	0·15
	Scilly (St. Mary's) ...	30·05	59	NNW	3	b	30·06	−·07	57	54	0	NNE	3	b	1	62	55	b	5·7	0·02
	Jersey (St. Aubins) ...	29·99	55	WNW	3	o	29·97	−·10	55	51	−2	NNW	2	o	2	61	49	ogmp	2·3	0·02
	Portland Bill ...	29·99	54	WNW	3	o	29·96	−·09	52	50	−3	NE	4	c	4	57	49	rm, o	*	0·07
	Dungeness	29·93	54	NNE	2	r	29·95	−·05	54	52	+4	NE	3	c	2	55	49	c, r	0·3	0·36
	Wick	30·23	49	N	2	c	30·29	+·12	52	50	+2	NNW	2	o	2	55	45	—	*	0·05
	Nairn	30·23	51	E	2	o	30·31	+·12	52	49	+2	E	1	c	1	55	44	—	*	0·05
	Aberdeen	30·21	53	NNE	3	b	30·24	+·08	55	51	+7	NW	4	b	3	55	47	o, bc, b	8·6	—
	Leith	30·18	52	ENE	3	b	30·21	+·07	60	52	+7	NE	1	b	*	60	48	o, b	*	—
	North Shields ...	30·13	51	NNE	3	o	30·16	+·07	49	48	0	N	4	o	4	53	46	c, o	*	—
	Spurn Head ..	29·98	51	NNE	5	r	30·01	+·03	52	51	+1	NNE	5	cpq	4	53	50	pq	*	0·18
	Yarmouth	29·91	53	NNE	4	c	29·97	+·03	55	53	+4	NE	3	c	3	56	50	cp, c	*	0·10
	Clacton-on-Sea ...	29·93	50	NE	1	r	29·96	−·02	54	52	+3	NE	3	bc	3	56	48	c, bcp, or	1·2	0·38
	Nottingham ...	30·02	51	NE	3	op	30·05	+·01	50	49	−2	NNE	3	r	*	56	48	op	0·8	0·41
	Bath	30·00	57	N	4	c	30·01	−·10	53	49	0	NE	1	c	*	59	47	—	1·3	—
	Oxford	30·01	50	N	1	o	30·01	−·04	51	49	+2	NNE	1	o	*	58	46	orm, cp, o	*	0·09
	London (St. James' Park)	29·94	54	N	3	c	29·97	−·05	51	49	0	NE	2	o	*	58	48	op	0·2	0·02
GERMANY, &c.	The Scaw (Skagen)	30·11	65	NE	2	bc	30·12	+·14	62	56	+8	NE	3	c	1	66	54	*	*	—
	Fanö	30·09	57	NE	1	c	30·04	+·13	60	59	+6	NW	1	r	*	66	54	*	*	0·32
	Cuxhaven	29·95	61	SW	1	o	30·02	+·16	59	57	+5	NE	2	b	*	64	54	*	*	—
	The Helder ...	29·95	54	ENE	1	o	30·01	+·12	57	55	+6	NNW	1	bc	0	57	50	*	*	—
	Brussels	*	*	*	*	*	29·97	+·04	55	53	+6	E	1	o	*	56	44	*	*	0·20
	Berlin	29·91	66	NNE	2	b	30·01	+·17	56	54	0	NE	2	c	*	72	52	*	*	—
	Frankfurt	29·95	56	SE	1	o	30·00	+·11	54	50	+2	NE	2	c	*	59	52	*	*	—
	Munich	29·89	56	NE	1	c	29·94	+·07	56	52	+3	E	2	b	*	61	45	*	*	—
FRANCE.	C. Gris Nez ...	29·97	53	N	2	o	29·97	−·04	51	50	+1	NE	1	o	1	55	45	*	*	0·16
	Brest	30·04	57	NW	4	m	30·00	−·09	53	52	+2	NNE	3	o	2	59	50	*	*	0·12
	Lorient	30·00	63	NNW	4	o	29·97	−·08	55	54	+1	N	4	r	2	77	50	*	*	0·24
	Rochefort	29·96	63	NW	5	bc	30·00	·00	58	55	+4	NW	1	o	*	68	54	bc	*	—
	Biarritz																	*	*	
	Paris	29·96	53	Z	0	o	29·97	−·03	53	51	+3	ESE	1	o	*	55	48	*	*	—
	Belfort...	29·84	56	W	4	m	?	-	51	49	+4	E	4	m	*	60	46	*	*	—
	Lyons	29·89	62	NNW	2	b	29·98	+·07	54	51	+1	NW	1	c	*	68	47	*	*	—
	Nice	29·71	62	W	4	o	29·80	+·15	64	59	−1	Z	0	b	1	?	55	*	*	—
	Perpignan	29·80	76	NW	4	bc	29·93	+·14	63	54	−7	NW	3	o	*	82	60	*	*	—
SPAN. PEN.	Corunna																	*	*	
	Lisbon †	30·10	64	NNW	4	o	30·12	+·13	67	59	0	N	4	bc	*	72	61	*	*	—
	Azores (P. Delgada)...																	*	*	
	,, (Horta) ...	29·97	66	SSW	5	o	30·01	+·09	64	62	−2	SW	1	b	2	68	59	*	*	0·04

NOTES:—(a) *At the British and Irish Stations the readings of the barometer are not corrected for the difference in Gravity between the position of the Station and Latitude 45°. The approximate correction is:—For stations North of Malin Head and North Shields + ·03 in., but for Sumburgh Head + ·04 in.; for stations South of Malin Head and North Shields + ·02 in., but for Scilly and Jersey + ·01 in.*

(b) *The Sunshine for London given in this Table is recorded on the Tower of the Wesleyan Training College, Westminster: the Sunshine entered to Dungeness is recorded at Littlestone-on-Sea.*

* *Observations for this column not generally received.*

† *Observations received too late for insertion in Charts on next page.*

WEATHER CHARTS

FOR SATURDAY, 16TH JUNE, 1906.

I. BAROMETER, WIND AND SEA. *This Morning.*

BAROMETER.—Isobars are drawn for each tenth of an inch.
WIND.—Arrows show Directions and Force, flying with the wind.
Force above 10 — *Force 5 to 7* — } Calm ⊙
Force 8 to 10 — *Force 1 to 4* —
SEA.—Rough *High*

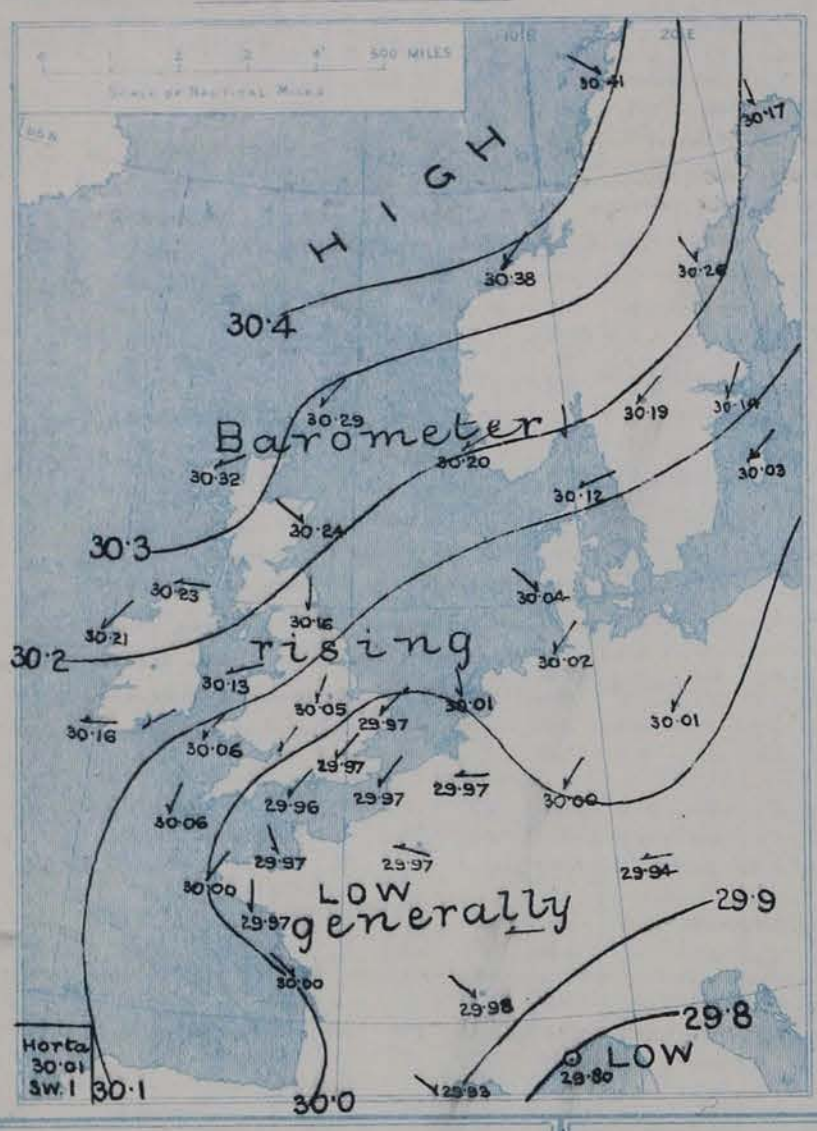

II. TEMPERATURE AND WEATHER. *This Morning.*

TEMPERATURE.—Isotherms are drawn for each 10°
WEATHER.—Shown by Letters of the Beaufort Scale. *(See P. 4.)*
RAINFALL.—A dotted line separates areas where rain has fallen from those without rain. The fall in past 24 hours when exceeding half an inch is shown thus – 0·6

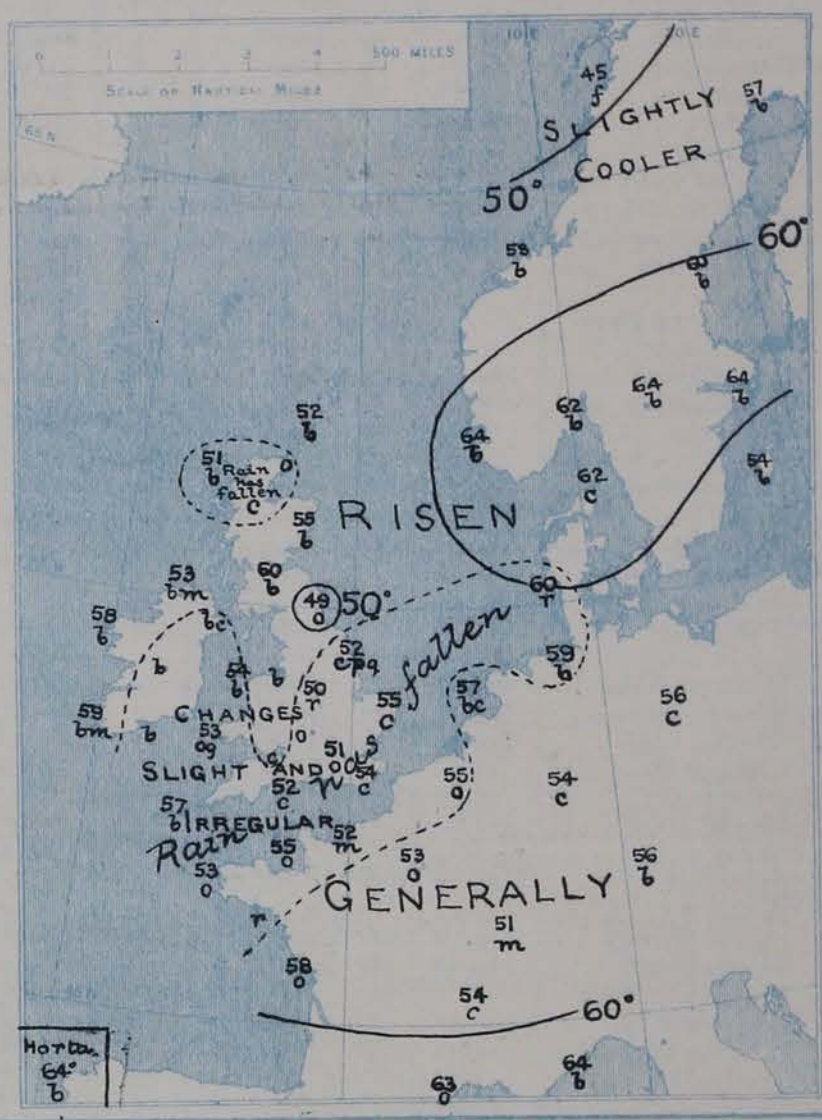

III. BAROMETER AND WIND

Yesterday morning.

IV. BRIGHT SUNSHINE IN 1906.

Total Duration recorded in various districts of the United Kingdom in the 23 weeks ended Saturday, 9TH JUNE, with the percentage of the average duration for the corresponding period.

V. *Averages of* DAILY TEMPERATURE *at 8 A.M. for the monthly period* JUNE.

(Derived chiefly from Observations extending over the 35 years 1871–1905).

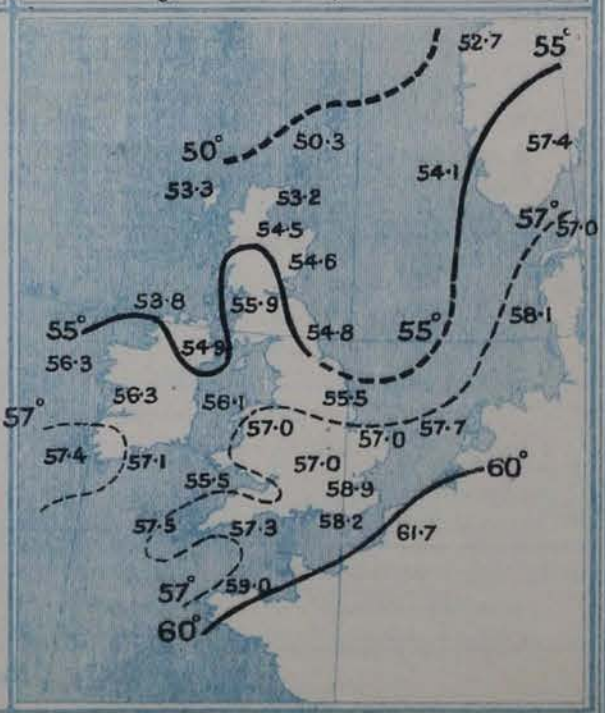

GENERAL SITUATION AT 8 A.M.

PRESSURE

Since yesterday morning the large anticyclone over the northeastern regions of the Atlantic has extended over Scandinavia and the northern parts of our Islands, while the depression which lay over Germany has moved E.ward to France and our southeastern counties. The barometer is now rising slightly in almost all parts of our area, and the readings range from 30·41 ins. at Bodö and 30·31 ins. at Nairn to 29·97 ins. at Yarmouth and Paris, and to 29·80 ins. at Nice.

WIND

With this distribution of pressure the general direction of the wind continues between N. and N.E.; it has little strength as a whole but blows a fresh breeze at the mouth of the Humber and a strong breeze at Christiansund and Visby. Over the southern departments of France there is a light breeze from the N.W.ern.

TEMPERATURE

Temperature has risen several degrees in the Low Countries, North Germany, Denmark, the south of Scandinavia and in the east and southeast of Scotland; elsewhere the changes have been slight and rather irregular. The highest readings over the United Kingdom are 60° at Leith and 59° at Valencia, and the lowest 50° at Nottingham and 49° at Shields. The Continental values range from 64° at Nice, Stockholm and Skudesnaes to 53° at Paris and to 45° at Bodö.

WEATHER AND SEA

The weather is very fine and bright at nearly all stations in Scandinavia, Ireland, the northwest of England and in most Scotch localities, as well as at Buxhaven, the Helder and in a few other localities. Elsewhere the sky is generally very cloudy or quite overcast with rain at Tarnö, Nottingham and Lorient, and passing showers at Spurn Head. The sea is moderate off the Shetlands & the east coast of England, & also at Portland Bill, slight or smooth elsewhere.

The maximum temperatures recorded yesterday were again low in all parts of the United Kingdom except the southwest of Ireland, the thermometer failing to reach 60° generally and only touching 53° on the east coast of England & at Donaghadee. The duration of bright sunshine was very slight as a whole, but Valencia, Aberdeen, & Blackpool recorded between 8 & 9 hrs. Considerable amounts of rain have fallen in various parts of Central & Southeastern England and smaller amounts in many other parts of the Kingdom; at Dungeness the measurement is 0·36 in. at Blacton 0·38 in., and at Nottingham 0·41 in.

PROBABLE CHANGES IN SYSTEM NOW PREVALENT

The highes pressure system in the north appears to be extending slowly southwards over the United Kingdom and its neighbourhood, while the depression in the south seems to be dispersing. Fair or fine weather is therefore probable over our northern districts, and gradually improving weather in the south.

FORECASTS*

For the 24 hours ending at NOON on 17th June 1906.

DISTRICTS.	FORECASTS.
0 SCOTLAND NORTH 1 SCOTLAND EAST	Light or moderate winds between N. and N.E.; fair or fine, warmer than of late, especially during day.
2 ENGLAND N.E. 3 ENGLAND EAST 4 MIDLAND COUNTIES 5 ENGLAND SOUTH	Light or moderate winds, mainly N.E.s; cold, cloudy, or overcast, with occasional light passing rain, then becoming fairer and milder.
6 SCOTLAND WEST 7 ENGLAND N.W.	Same as Nos 0 & 1.
8 ENGLAND S.W.	N.s and N.E.s winds, light or moderate; cloudy or dull, with some showers, then improving
9 IRELAND NORTH 10 IRELAND SOUTH	Same as Nos. 0 & 1
WARNINGS	NONE ISSUED.

Note.—The **South Cone**, *point downwards* (▼), means that gales, or strong winds, are probable, at first from the Southward (from S.E. round by S. to N.W.). Should it appear likely that a gale beginning from between W and N.W. is likely to veer towards N or N.E., the *North* Cone is hoisted in preference to the *South* Cone.

The **North Cone**, *point upwards* (▲), means that gales, or strong winds, are probable, at first from the Northward (from N.W. round by N. to S.E.). Should it appear likely that a gale beginning from between E. and S.E. is likely to veer towards S. or S.W., the *South* Cone is hoisted in preference to the *North* Cone.

* *For terms for transmission of Forecasts by Telegraph, see next page.*

11.8 a.m.

DAILY WEATHER REPORT. 16TH JUNE, 1906

TEMPERATURE, WEATHER, SUNSHINE, AND RAINFALL FOR YESTERDAY.

STATIONS.	Temperature F. Max.	Temperature F. Min.	Weather.	Sunshine Hrs.	Rainfall. Ins.	STATIONS.	Temperature F. Max.	Temperature F. Min.	Weather.	Sunshine. Hrs.	Rainfall. Ins.
Strathpeffer, to 6 p.m. ...	57	50	*	0·2	0·01	†Brighton	59	48	*	1·0	—
Blackpool, to 9 p.m. ...	62	49	op, c	8·9	0·02	†Eastbourne, to 6 p.m. ...	58	47	?	0·4	0·03
Southport, to 9 p.m.... ...	62	49	c, or, c, b	7·4	0·03	†Hastings	*	*	*	0·2	*
Rhyl, to 6 p.m.	60	52	?	4·5	—	†Folkestone, to 6 p.m. ...	54	47	o, c, r, c, o	0·3	0·01
Llandudno, to 9 p.m. ...	59	51	bc	5·6	—	Broadstairs, to 6 p.m. ...	*	*	*	0·4	*
Bettws-y-Coed, to 6 p.m.	60	48	c, bc, b	2·5	—	Margate, to 6 p.m. ...	55	48	r	0·4	0·11
Towyn, to 6 p.m.	62	48	o, c, o	0·6	—	Lowestoft, to 6 p.m. ...	54	46	o, c, op, c	3·8	0·06
Aberystwyth, to 6 p.m. ...	59	51	o, c, o	1·5	—	†Skegness	54	47	r, bc, r	5·5	0·13
Plymouth, to 9 p.m. ...	62	48	omd, omr	2·3	0·09	Scarborough, to 6 p.m. ...	54	48	*	0·0	0·08
Torquay, to 6 p.m.	62	49	*	1·9	—	†Harrogate, to 6 p.m. ...	55	47	cp, c, b, c	2·2	0·02
†Bournemouth, to 6 p.m. ...	59	47	*	0·9	0·03	Darwen, to 9 p.m.	56	46	op, bcm, cm	5·0	0·06
†Bognor, to 6 p.m.	*	*	od, c	0·7	*	Manchester, to 9 p.m. ...	58	49	c, b, r, bc	4·3	0·04
†Worthing	59	50	*	0·7	0·01	Birmingham, to 9 p.m. ...	56	48	o, r, d	0·6	0·06

† At this station the amount of Bright Sunshine given is for the whole day, ending with sunset.

TEMPERATURE, WEATHER, and RAINFALL at additional FOREIGN STATIONS, mainly for the 24 hours ended at 8 a.m. yesterday.

STATIONS. 15th June, 1906.	Temperature F. Max.	Temperature F. Min.	Weather.	Rain. Ins.	STATIONS.	Temperature F. Max.	Temperature F. Min.	Weather.	Rain. Ins
					15th June, 1906.				
Flushing	54	48	c, o	—	Rome	73	56	c, b	—
Aix-la-Chapelle...	54	46	o, r	0·16	Naples	66	58	o, bc	0·79
Copenhagen	63	54	o, o	—	Malta	75	64	c	—
Oxö (Christiansand)... ...	63	50	o, o	—	14th June, 1906.	1 p.m.		1 p.m.	Measured 7 a.m.
St. Petersburg	77	61	o, b	0·32	Geneva	66	*	bc	—
Vienna	61	52	o, o	0·55	Berne	68	*	bc	—
Buda-Pesth	68	54	b, c	0·04	Lucerne	66	*	bc	—
Hermanstadt	70	54	o, o	0·43	Coire...	63	*	bc	—
Trieste	75	59	bc, bc	—	St. Gotthard	41	*	b	0·08
Florence	75	53	b, b	0·16	Lugano	77	*	b	—

EXPLANATION OF THE COLUMNS GIVEN ON PAGE 1.

WEATHER.—*Beaufort Scale* is b. blue sky; c. detached clouds; d. drizzling rain; f. fog; g. dark, gloomy; h. hail; l. lightning; m. misty (hazy); o. overcast; p. passing showers; q. squally; r. rain; s. snow; t. thunder; u. ugly, threatening; v. visibility, unusual transparency; w. dew.

* AN ASTERISK is inserted in all places for which information is not usually received.

TABLE SHOWING THE LOCAL STANDARD TIMES AND THE CORRESPONDING GREENWICH TIMES OF THE OBSERVATIONS RECORDED ON PAGE 1.

COUNTRIES, &c.	Hours of Morning Observations by Local Standard Time.	Corresponding Greenwich Times.	Hours of Evening Observations by Local Standard.	Corresponding Greenwich Times.
British Isles	8 a.m. (West European)	8 a.m.	6 p.m.* (W.E.T.)	6 p.m.*
Holland	7 a.m. (,, ,,)	7 a.m.	7 p.m. (W.E.T.)	7 p.m.
Germany, Denmark, Norway, Sweden	8 a.m. (Mid-European)	7 a.m.	8 p.m. (M.E.T.)	7 p.m.
Belgium	7 a.m. (West European)	7 a.m.	Not published	—
France	7 a.m. (Paris)	6.51 a.m.	6 p.m. (Paris)	5.51 p.m.
Spain	8 a.m. (West European)	8 a.m.	6 p.m. (W.E.T.)	6 p.m.
Portugal	8 a.m. (Lisbon)	8.36 a.m.	3.23 p.m. (Lisbon)	4 p.m.
Azores { Ponta Delgada ...	6 a.m. (Local)	7.43 a.m.	9 p.m. (Local)	10.43 p.m.
Azores { Horta	6 a.m. (Local)	7.55 a.m.	9 p.m. (Local)	10.55 p.m.

TABLE SHOWING THE GREENWICH TIMES OF SUNRISE, NOON, AND SUNSET, FOR STATIONS IN THE UNITED KINGDOM, TO-DAY.

16th June, 1906.	Sunrise G.M.T.	Noon G.M.T.	Sunset G.M.T.
Yarmouth	3·31	11·53	8·15
Greenwich	3·44	12·0	8·16
Wick	3·7	12·12	9·18
Valencia	4·22	12·41	9·0

TERMS OF SUBSCRIPTION for the Daily Weather Report forwarded by Book Post, £1 per annum *payable quarterly in advance.*

Single Copies (price 1d.) may be obtained after 3 p.m. on the day of issue at the Meteorological Office, and at the Bookstalls of the following terminus Railway Stations:—Victoria, Charing Cross, King's Cross, St. Pancras, Euston.

FORECASTS OF WEATHER for one day in advance are drawn up at 11 a.m., and between 7 and 8 p.m. The latest forecast can be had by Reply Telegram, on paying at any Post Office in the United Kingdom **Sixpence in addition to the cost of the inquiry and reply Telegram.** Information as to the Terms on which Forecasts can be sent daily, for a long or short period, may be obtained on application.

METEOROLOGICAL OFFICE, 63, VICTORIA STREET, S.W.
(TELEGRAPHIC ADDRESS: WEATHER, LONDON.)

W. N. SHAW (*Director*).

* At Oxford the observations are taken at 8 p.m.

DAILY WEATHER REPORT.

Sunday, **Meteorological Office, London.** 17TH JUNE, 1906.

	STATIONS.	YESTERDAY EVENING. (See note on last page.) Barom. At 32° Fahr. and M.S.L.	Temp. Dry Bulb.	Wind. Direc.	Wind. Force (0 to 12.)	Weather.	THIS MORNING. (See note on last page.) Barometer. At 32° Fahr. and M.S.L.	Barometer. Change since Yesterday.	Temperature. Dry Bulb.	Temperature. Wet Bulb.	Temperature. Change since Yesterday.	Wind. Direc.	Wind. Force (0 to 12.)	Weather.	Sea (0 to 9.)	PAST 24 HOURS. Temp. Max.	Temp. Min.	Weather.	Sunshine.	Rainfall.
		Ins.	°				Ins.	Ins.	°	°	°					°	°		Hours.	Ins.
SCANDINAVIA.	Haparanda... ...	30.15	64	N	2	c	30.00	-.17	63	53	+6	NW	4	b	*	73	50	*	*	–
	Hernösand	30.26	57	W	2	b	30.18	-.08	63	54	+3	E	2	b	*	73	50	*	*	–
	Stockholm	30.19	60	N	2	b	30.17	+.03	63	53	-1	N	4	b	*	72	52	*	*	–
	Wisby...	30.15	51	NNE	4	b	30.12	+.09	53	50	-1	NNE	4	b	*	55	48	*	*	–
	Karlstad	30.21	66	SW	2	b	30.23	+.04	63	56	-1	S	2	b	*	*	*	*	*	–
	Færder (X'iania Fjord)	30.19	69	Z	0	b	30.24	+.04	63	58	+1	ENE	1	b	0	70	62	*	*	–
	Bodö	30.42	47	Z	0	c	30.26	-.15	46	45	+1	SW	6	c	2	48	45	*	*	–
	Christiansund ...	30.34	54	NNE	5	b	30.31	-.07	55	52	+2	NNE	5	b	4	59	48	*	*	–
	Skudesnaes ...	30.15	71	N	4	b	30.27	+.07	67	58	+3	E	2	b	1	79	55	b	*	–
BRITISH ISLANDS.	Sumburgh Head	30.26	52	NE	4	b	30.24	-.05	48	48	-4	NE	1	o	3	56	46	b	*	0.01
	Stornoway	30.29	59	ENE	4	c	30.23	-.09	49	48	-2	NE	4	o	4	63	46	bc, c	13.9	–
	Malin Head ...	30.15	54	E	3	o	30.10	-.13	53	52	0	SSE	1	om	2	58	50	b, o	*	0.02
	Blacksod Pt. ...	30.17	58	NNE	4	b	30.06	-.15	59	57	+1	NE	2	bc	2	61	53	b	*	–
	Valencia	30.12	62	NNE	4	b	30.01	-.15	56	54	-3	NE	1	o	3	66	55	b	14.4	0.01
	Roche's Point ...	30.07	63	NNE	3	og	30.01	-.14	57	54	0	ENE	2	cp	2	63	54	c, og	*	0.04
	Birr Castle ...	30.09	63	NNE	2	o	30.04	-.15	55	53	+1	NNE	2	o	*	66	52	–	8.9	0.06
	Donaghadee ...	30.11	51	N	3	r	30.11	-.11	53	51	+2	NNE	3	c	3	55	50	bc, omr	*	0.19
	Liverpool Obsy...	30.00	58	N	1	b	30.05	-.07	52	51	-1	E	1	r	2	61	51	–	*	0.08
	Holyhead	30.05	52	N	3	omp	30.04	-.09	54	53	0	E	3	o	2	55	50	cm, omp	*	0.01
	Pembroke (St. Ann's Hd.)	30.01	53	N	5	c	29.99	-.07	50	48	-3	NE	3	bc	2	60	47	bc, c	7.9	–
	Scilly (St. Mary's) ...	30.04	56	N	3	b	29.96	-.10	54	52	-3	NNE	1	cw	1	59	53	b	14.0	–
	Jersey (St. Aubins) ...	29.97	57	NW	3	b	30.01	+.04	53	50	-2	SE	2	o	2	59	44	bc, cgp	7.8	0.14
	Portland Bill ...	29.95	54	W	1	op	29.99	+.03	55	52	+3	ENE	2	c	2	57	50	cp, op	*	0.13
	Dungeness	29.96	54	ENE	3	r	29.99	+.04	55	54	+1	ESE	1	c	1	59	51	c, r	6.5	0.09
	Wick	30.25	57	N	1	b	30.22	-.07	48	46	-4	NNW	3	o	1	62	45	–	*	–
	Nairn	30.24	59	E	2	b	30.22	-.09	49	48	-3	E	2	f	1	63	43	–	*	–
	Aberdeen	30.20	60	NNE	4	bc	30.19	-.05	54	52	-1	NNW	3	c	2	67	49	b, bc, c	10.2	0.03
	Leith	30.15	53	NE	3	r	30.15	-.06	52	51	-8	ENE	4	op	*	62	50	p	*	0.41
	North Shields ...	30.07	51	NE	3	d	30.10	-.06	51	50	+2	NNE	2	om	4	52	47	o, r, d	*	0.59
	Spurn Head ..	30.01	51	NE	4	f	30.03	+.02	52	52	0	ENE	3	f	3	54	50	f, p	*	–
	Yarmouth	29.99	58	E	3	c	30.01	+.04	56	54	+1	E	3	bcm	3	60	53	bc, c	*	0.03
	Clacton-on-Sea ...	29.99	55	ENE	3	c	30.01	+.05	58	55	+4	E	2	bc	2	59	53	bc, c, or	8.7	0.09
	Nottingham ...	30.00	55	E	1	c	30.03	-.02	53	52	+3	ENE	2	om	*	59	49	c	0.8	0.51
	Bath	29.99	52	NE	1	c	30.00	-.01	51	51	-2	NE	1	r	*	62	46	–	3.6	0.20
	Oxford	29.99	52	NNE	1	o	30.01	.00	52	51	+1	E	1	r	*	62	49	op, r, ou, c	*	0.26
	London (St. James' Park)	29.96	56	S	2	op	30.00	+.03	56	53	+5	SE	1	c	*	62	51	p, bc, bp, o	4.0	0.12
GERMANY, &c.	The Scaw (Skagen)	30.16	71	E	1	b	30.22	+.10	65	60	+3	ESE	1	b	0	73	61	*	*	–
	Fanö	30.13	64	NE	2	o	30.17	+.13	60	59	0	ENE	1	o	*	68	59	*	*	0.04
	Cuxhaven	30.04	65	N	3	b	30.13	+.11	57	57	-2	E	3	f	*	66	55	*	*	–
	The Helder ...	30.03	58	NE	2	o	30.08	+.07	62	59	+5	ENE	1	bc	1	63	57	*	*	–
	Brussels	*	*	*	*	*	30.06	+.09	55	52	0	SE	2	bc	*	66	50	*	*	–
	Berlin	30.02	69	NE	1	b	30.09	+.08	60	58	+4	NNE	2	o	*	77	56	*	*	–
	Frankfurt	29.97	64	NE	1	c	30.04	+.04	64	58	+10	SE	1	b	*	73	46	*	*	–
	Munich	29.95	59	E	2	b	30.02	+.08	59	57	+3	Z	0	o	*	66	52	*	*	–
FRANCE.	C. Gris Nez ...	29.99	54	NE	2	o	30.00	+.03	55	54	+4	SE	2	o	2	59	50	*	*	0.35
	Brest	30.01	55	NW	4	c	29.99	-.01	54	51	+1	NW	3	bc	2	59	50	*	*	–
	Lorient	29.97	64	NW	2	bc	29.98	+.01	55	52	0	SW	2	o	2	68	50	*	*	–
	Rochefort	29.99	60	W	5	o	30.05	+.05	60	56	+2	W	3	b	*	68	59	o	*	–
	Biarritz	30.08	65	W	3	c	30.09	+.08	62	60	-1	WSW	2	c	1	68	57	*	*	–
	Paris	29.98	57	S	2	o	30.03	+.06	55	54	+2	S	1	o	*	60	51	*	*	0.16
	Belfort...	29.95	58	W	6	m	30.03	+.11	54	53	+3	ESE	2	m	*	68	51	*	*	–
	Lyons	29.98	66	NNE	1	b	30.07	+.09	63	54	+9	N	1	b	*	71	48	*	*	–
	Nice	29.82	67	SW	1	c	29.86	+.06	69	61	+5	Z	0	b	0	79	57	*	*	–
	Perpignan	29.95	72	N	2	c	30.04	+.11	65	56	+2	NW	2	o	*	78	59	*	*	–
SPAN. PEN.	Corunna	30.16	68	NW	1	b	30.13	–	59	57	–	NNW	1	f	2	72	55	*	*	–
	Lisbon	30.15	64	WNW	4	bc	30.10	-.02	65	57	-2	NNW	5	bc	*	72	61	*	*	–
	Azores (P. Delgada)...	30.12	66	SW	3	bc	30.08	-.02	66	66	0	SSW	4	o	4	70	64	*	*	0.04
	,, (Horta) ...	30.05	66	SSW	4	o	29.96	-.05	67	66	+3	SW	4	r	3	72	64	*	*	0.08

NOTES:—(a) *At the British and Irish Stations the readings of the barometer are not corrected for the difference in Gravity between the position of the Station and Latitude 45°. The approximate correction is:—For stations North of Malin Head and North Shields + ·03 in., but for Sumburgh Head + ·04 in.; for stations South of Malin Head and North Shields + ·02 in., but for Scilly and Jersey + ·01 in.*

(b) *The Sunshine for London given in this Table is recorded on the Tower of the Wesleyan Training College, Westminster; the Sunshine entered to Dungeness is recorded at Littlestone-on-Sea.*

* *Observations for this column not generally received.*

† *Observations received too late for insertion in Charts on next page.*

WEATHER CHARTS

FOR SUNDAY, 17TH JUNE, 1906.

I. BAROMETER, WIND AND SEA. *This Morning.*

BAROMETER.—Isobars are drawn for each tenth of an inch.
WIND.—Arrows show Directions and Force, flying with the wind.

Force above 10 — *Force 5 to 7* — } Calm ⊙
Force 8 to 10 — *Force 1 to 4* —
SEA.—Rough — *High*

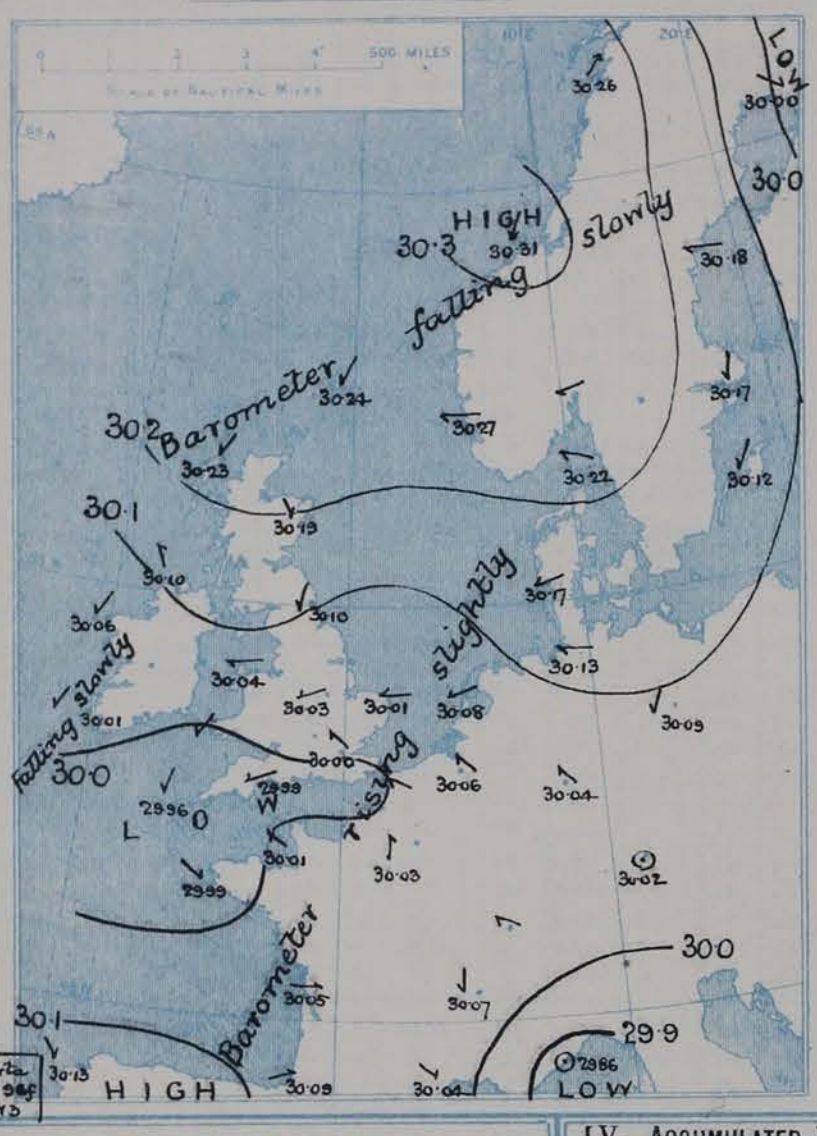

II. TEMPERATURE AND WEATHER. *This Morning.*

TEMPERATURE.—Isotherms are drawn for each 10°
WEATHER.—Shown by Letters of the Beaufort Scale *(See P. 4.)*
RAINFALL.—A dotted line separates areas where rain has fallen from those without rain. The fall in past 24 hours when exceeding half an inch is shown thus · 0·6

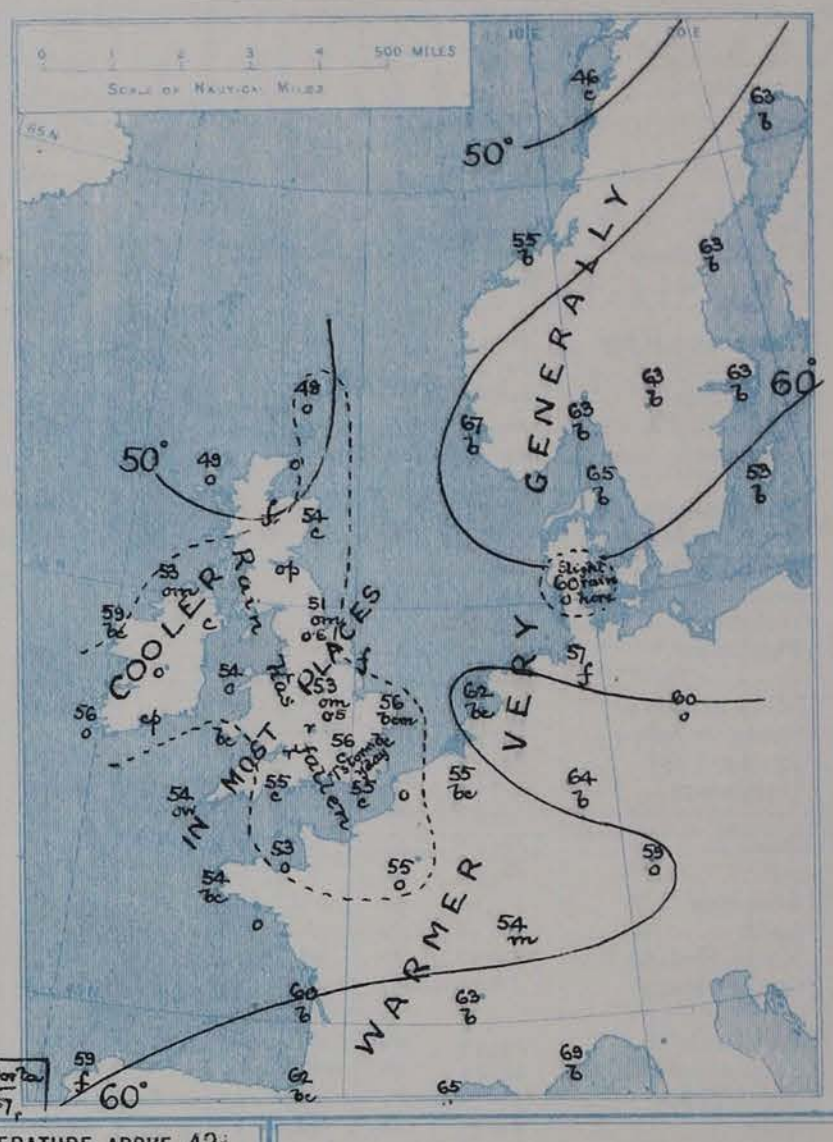

III. BAROMETER AND WIND

Yesterday morning.

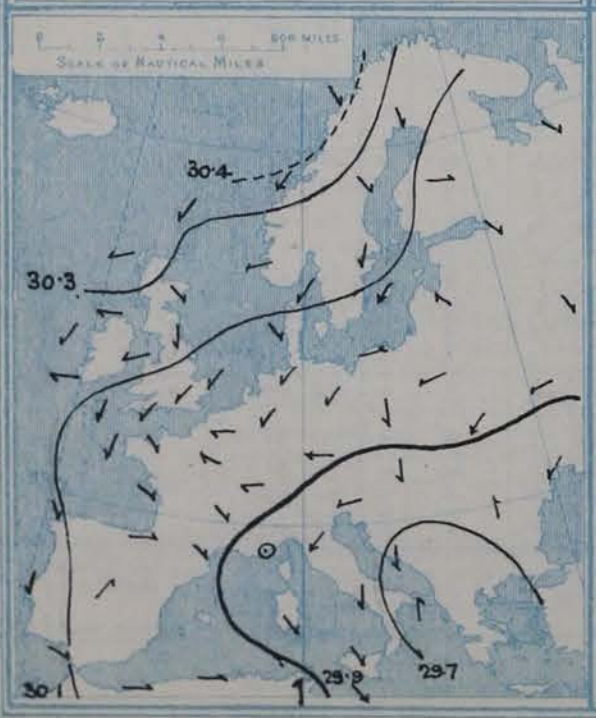

IV. ACCUMULATED TEMPERATURE ABOVE 42°.

Amount recorded in various districts of the United Kingdom during the 23 weeks ended Saturday, 9th June, with the percentage of the average for the corresponding period.

Accumulated values are expressed in Day-Degrees—a "Day Degree" signifying 1° continued for 24 hours, or any other number of degrees for an inversely proportional number of hours.

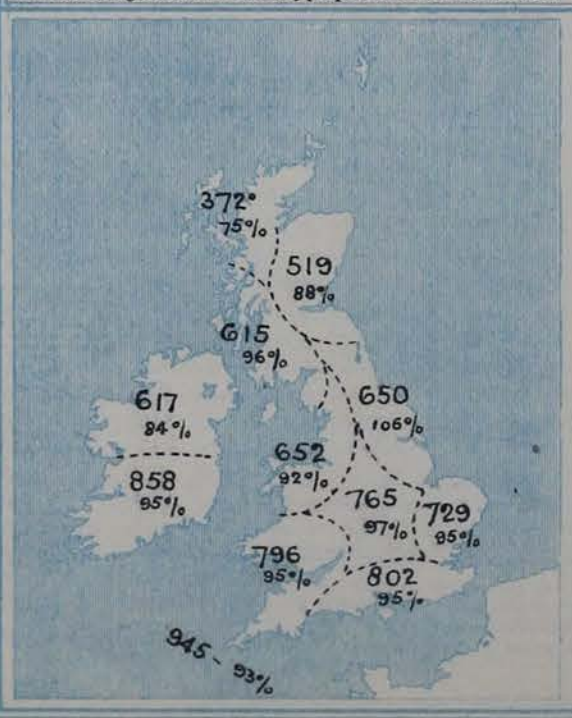

V. *Averages of* DAILY TEMPERATURE *at 8 A.M. for the monthly period* JUNE.

(Derived chiefly from Observations extending over the 35 years 1871–1905).

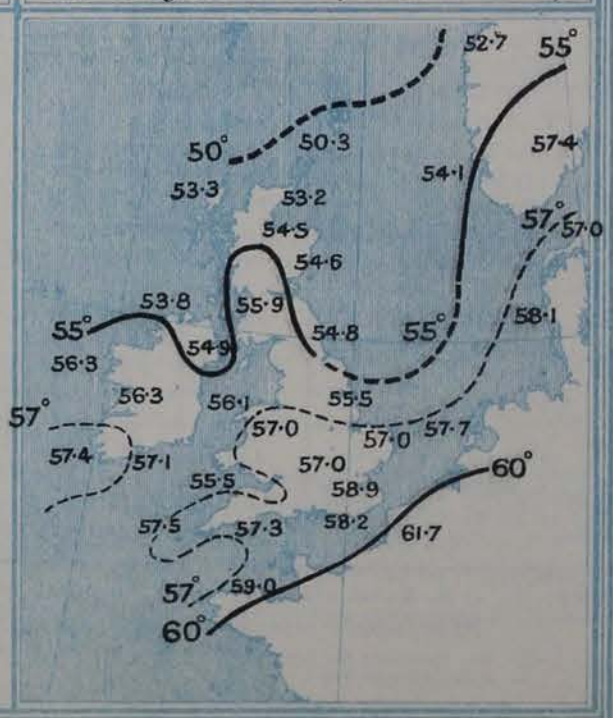

GENERAL SITUATION AT 8 A.M.

PRESSURE

The barometer is now highest, 30·3 ins. and upwards, in the west of Norway, but is high, 30·1 ins. and upwards, in another area lying over the western and central parts of the Spanish peninsula. The lowest readings, 30·0 ins. and less, are found in a shallow depression lying over the Channel, the south of England and the northwest of France. The mercury is at present falling slightly in Ireland and Scotland, as well as at most of the Scandinavian stations, but is rising elsewhere.

WIND TEMPERATURE WEATHER AND SEA

The wind is light from the East or Northeast over the greater part of Western Europe, but is Westerly in the west and south of France. In Sweden it is chiefly Northerly. Temperature has fallen slightly in Scotland, and also on our extreme southwestern coasts, but has risen in most other parts of our area. In these Islands the morning readings range from 59° at Blackwood Point and 58° at Clacton-on-Sea to a little below 50° in the north of Scotland. In Sweden, Denmark, and the south of Norway the thermometer is above 60°, the highest reading reported being 67° at Skudesnaes, but in Central France it stands at or slightly below 55°. The weather is cloudy and unsettled over the United Kingdom as a whole, with rain or passing showers in several places. On the southern and eastern coasts of England and at the majority of the Continental stations the weather is fair. The sea is slight or smooth on nearly all coasts.

The maximum temperatures recorded yesterday were below 55° on our northeastern coasts, and below 60° at most of the coast stations in the west and south of Great Britain. At Tenby, Valencia (Ireland), and Parsonstown the thermometer rose to 66°, and at Aberdeen to 67°. Over England and Wales the amount of bright sunshine was generally small, but in Ireland and Scotland it was larger, the duration at Valencia being as many as 14·4 hours. Rain has fallen in all parts of the United Kingdom, – heavily at Shields and Nottingham. A thunderstorm occurred in London between 4 and 5 p.m. yesterday.

PROBABLE CHANGES IN SYSTEM NOW PREVALENT

FORECASTS*

For the 24 hours ending at NOON on 18TH JUNE, 1906.

DISTRICTS.	FORECASTS.	DISTRICTS.	FORECASTS.
0 SCOTLAND NORTH	None issued.	6 SCOTLAND WEST	None issued.
1 SCOTLAND EAST		7 ENGLAND N.W.	
2 ENGLAND N.E.		8 ENGLAND S.W.	
3 ENGLAND EAST		9 IRELAND NORTH	
4 MIDLAND COUNTIES		10 IRELAND SOUTH	
5 ENGLAND SOUTH		WARNINGS	NONE ISSUED.

Note.—The **South Cone**, *point downwards* (▼), means that gales, or strong winds, are probable, at first from the Southward (from S.E. round by S. to N.W.). Should it appear likely that a gale beginning from between W. and N.W. is likely to veer towards N. or N.E., the *North* Cone is hoisted in preference to the *South* Cone.

The **North Cone**, *point upwards* (▲), means that gales, or strong winds, are probable, at first from the Northward (from N.W. round by N. to S.E.). Should it appear likely that a gale beginning from between E. and S.E. is likely to veer towards S. or S.W., the *South* Cone is hoisted in preference to the *North* Cone.

* *For terms for transmission of Forecasts by Telegraph, see next page.*

DAILY WEATHER REPORT. 17TH JUNE, 1906

TEMPERATURE, WEATHER, SUNSHINE, AND RAINFALL FOR YESTERDAY.

STATIONS.	Temperature F. Max.	Temperature F. Min.	Weather.	Sunshine Hrs.	Rainfall. Ins.	STATIONS.	Temperature F. Max.	Temperature F. Min.	Weather.	Sunshine. Hrs.	Rainfall. Ins.
Strathpeffer, to 6 p.m. ...	65	47	*	13·0	–	†Brighton					
Blackpool, to 9 p.m. ...	61	47	c, op, c	5·3	0·03	†Eastbourne, to 6 p.m. ...					
Southport, to 9 p.m.... ...	63	46	c, b	5·0	–	†Hastings	*	*	*	5·1	*
Rhyl, to 6 p.m.	61	53	o, bc	8·1	–	†Folkestone, to 6 p.m. ...	60	45	o, bc, r, o	4·5	0·32
Llandudno, to 9 p.m. ...	59	50	bc	5·1	–	Broadstairs, to 6 p.m. ...	*	*	*		*
Bettws-y-Coed, to 6 p.m.						Margate, to 6 p.m. ...	60	49	b	6·3	0·05
Towyn, to 6 p.m.	66	49	c, o, c	4·5	–	Lowestoft, to 6 p.m. ...					
Aberystwyth, to 6 p.m. ...	60	51	o, c, o	2·0	–	†Skegness	54	49	r, c	0·0	–
Plymouth, to 9 p.m. ...						Scarborough, to 6 p.m. ...			*		
Torquay, to 6 p.m.			*			†Harrogate, to 6 p.m. ...	57	47	o, c, b	2·3	–
†Bournemouth, to 6 p.m. ...	61	47	*	3·0	0·11	Darwen, to 9 p.m.					
Bognor, to 6 p.m.	*	*	cp, bc	4·1	*	Manchester, to 9 p.m. ...	65	49	c, b	4·3	–
†Worthing	58	52	*	3·5	0·06	Birmingham, to 9 p.m. ...	68	47	o, b, r	0·3	0·47

† At this station the amount of Bright Sunshine given is for the whole day, ending with sunset.

TEMPERATURE, WEATHER, and RAINFALL at additional FOREIGN STATIONS, mainly for the 24 hours ended at 8 a.m. yesterday.

STATIONS. 16TH June, 1906.	Temperature F. Max.	Temperature F. Min.	Weather.	Rain. Ins.	STATIONS.	Temperature F. Max.	Temperature F. Min.	Weather.	Rain. Ins
					16TH June, 1906.				
Flushing	55	50	c, c	–	Rome	78	59	b, b	–
Aix-la-Chapelle...	54	46	o, c	–	Naples	72	61	b, b	0·04
Copenhagen	64	54	r, o	0·24	Malta	72	64	b	0·04
Oxö (Christiansand)... ...	68	52	b, bc	–	15TH June, 1906.	1 p.m.		1 p.m.	Measured 7 a.m.
St. Petersburg	79	61	b, b	–	Geneva	63	*	o	–
Vienna	64	57	r, c	0·04	Berne	61	*	o	–
Buda-Pesth	72	61	o, o	0·71	Lucerne	64	*	c	0·28
Hermanstadt	77	52	bc, c	0·55	Coire...	63	*	b	0·08
Trieste	72	61	bc, c	–	St. Gotthard	41	*	b	0·08
Florence	77	55	b, m	–	Lugano	70	*	c	–

EXPLANATION OF THE COLUMNS GIVEN ON PAGE 1.

WEATHER.—*Beaufort Scale* is b. blue sky; c. detached clouds; d. drizzling rain; f. fog; g. dark, gloomy; h. hail; l. lightning; m. misty (hazy); o. overcast; p. passing showers; q. squally; r. rain; s. snow; t. thunder; u. ugly, threatening; v. visibility, unusual transparency; w. dew.

* AN ASTERISK is inserted in all places for which information is not usually received.

TABLE SHOWING THE LOCAL STANDARD TIMES AND THE CORRESPONDING GREENWICH TIMES OF THE OBSERVATIONS RECORDED ON PAGE 1.

COUNTRIES, &c.	Hours of Morning Observations by Local Standard Time.	Corresponding Greenwich Times.	Hours of Evening Observations by Local Standard.	Corresponding Greenwich Times.
British Isles	8 a.m. (West European)	8 a.m.	6 p.m.* (W.E.T.)	6 p.m.*
Holland	7 a.m. (,, ,,)	7 a.m.	7 p.m. (W.E.T.)	7 p.m.
Germany, Denmark, Norway, Sweden	8 a.m. (Mid-European)	7 a.m.	8 p.m. (M.E.T.)	7 p.m.
Belgium	7 a.m. (West European)	7 a.m.	Not published	—
France	7 a.m. (Paris)	6.51 a.m.	6 p.m. (Paris)	5.51 p.m.
Spain	8 a.m. (West European)	8 a.m.	6 p.m. (W.E.T.)	6 p.m.
Portugal	8 a.m. (Lisbon)	8.36 a.m.	3.23 p.m. (Lisbon)	4 p.m.
Azores { Ponta Delgada ...	6 a.m. (Local)	7.43 a.m.	9 p.m. (Local)	10.43 p.m.
Azores { Horta	6 a.m. (Local)	7.55 a.m.	9 p.m. (Local)	10.55 p.m.

TABLE SHOWING THE GREENWICH TIMES OF SUNRISE, NOON, AND SUNSET, FOR STATIONS IN THE UNITED KINGDOM, TO-DAY.

17TH June, 1906.	Sunrise G.M.T.	Noon G.M.T.	Sunset G.M.T.
Yarmouth	3.31	11.54	8.16
Greenwich	3.44	12.1	8.17
Wick	3.7	12.13	9.18
Valencia	4.22	12.42	9.1

TERMS OF SUBSCRIPTION for the Daily Weather Report forwarded by Book Post, £1 per annum *payable quarterly in advance.*

Single Copies (price 1d.) may be obtained after 3 p.m. on the day of issue at the Meteorological Office, and at the Bookstalls of the following terminus Railway Stations:—Victoria, Charing Cross, King's Cross, St. Pancras, Euston.

FORECASTS OF WEATHER for one day in advance are drawn up at 11 a.m., and between 7 and 8 p.m. The latest forecast can be had by Reply Telegram, on paying at any Post Office in the United Kingdom **Sixpence in addition to the cost of the inquiry and reply Telegram.** Information as to the Terms on which Forecasts can be sent daily, for a long or short period, may be obtained on application.

METEOROLOGICAL OFFICE, 63, VICTORIA STREET, S.W.
(TELEGRAPHIC ADDRESS: WEATHER, LONDON.)

W. N. SHAW (*Director*).

* At Oxford the observations are taken at 8 p.m.

DAILY WEATHER REPORT.

Monday, **Meteorological Office, London.** 18TH JUNE, 1906.

	STATIONS.	YESTERDAY EVENING. (See note on last page.) Barom. At 32° Fahr. and M.S.L.	Temp. Dry Bulb.	Wind. Direc.	Wind. Force (0 to 12.)	Weather.	THIS MORNING. (See note on last page.) Barometer. At 32° Fahr. and M.S.L.	Change since Yesterday.	Temperature. Dry Bulb.	Wet Bulb.	Change since Yesterday.	Wind. Direc.	Wind. Force (0 to 12.)	Weather.	Sea (0 to 9.)	PAST 24 HOURS. Temp. Max.	Temp. Min.	Weather.	Sun. shine.	Rainfall.
		Ins.	°				Ins.	Ins.	°	°	°					°	°		Hours.	Ins.
SCANDINAVIA.	Haparanda... ...	29.95	62	N	4	b	30.16	+.16	49	41	-14	NNE	4	b	×	77	49	×	×	–
	Hernösand	30.03	72	N	2	b	30.20	+.02	58	49	-5	E	4	b	×	?72	48	×	×	–
	Stockholm	30.06	64	SW	2	b	30.07	-.10	67	54	+4	NNE	4	b	×	73	63	×	×	–
	Wisby...	30.08	57	Z	0	b	30.06	-.06	61	54	+8	WSW	2	b	×	63	48	×	×	–
	Karlstad	30.07	69	SW	2	b	30.13	-.10	68	59	+5	ENE	4	b	×	×	×	×	×	–
	Færder (X'iania Fjord)	30.03	68	WSW	2	b	30.11	-.13	66	59	+3	N	4	b	2	70	63	×	×	–
	Bodö	30.30	46	NW	4	c	30.32	+.06	46	43	0	W	2	b	1	48	43	×	×	–
	Christiansund ...	30.29	58	NE	6	b	30.25	-.06	52	50	-3	NE	5	b	3	63	46	×	×	–
	Skudesnaes ...	30.16	66	NW	2	b	30.13	-.14	61	59	-6	Z	0	b	1	77	55	b	×	–
BRITISH ISLANDS.	Sumburgh Head	30.21	52	NE	2	b	30.15	-.09	56	51	+8	NE	2	b	3	56	46	b	×	–
	Stornoway	30.13	55	ENE	1	bc	30.12	-.11	56	54	+7	Z	0	bc	0	57	47	b, bc	7.3	0.02
	Malin Head ...	30.04	54	E	1	cm	30.05	-.05	54	52	+1	E	1	bm	1	61	50	c, cm	×	0.03
	Blacksod Pt. ...	29.99	58	NE	4	rm	29.99	-.07	54	52	-5	ESE	4	bc	3	65	53	bc, rm	×	0.10
	Valencia	29.98	54	Z	0	r	29.94	-.07	56	54	0	SE	1	c	3	64	51	c, r	8.4	0.68
	Roche's Point ...	29.99	56	SE	1	0	30.00	-.01	57	55	0	SE	3	og	3	60	55	bc, b	×	0.15
	Birr Castle ...	29.98	55	Z	0	0	30.03	-.01	55	52	0	SE	3	c	×	64	51	or	2.7	0.31
	Donaghadee ...	30.04	54	ENE	2	c	30.11	.00	53	52	0	ESE	1	b	1	58	50	c, zz	×	0.03
	Liverpool Obsy...	30.02	55	S	2	zzr	30.13	+.08	57	52	+5	SE	1	b	2	65	48	bzph	×	0.40
	Holyhead	30.00	56	NE	1	cp	30.09	+.05	59	55	+5	S	1	b	1	59	46	o, cp, zlr	×	0.28
	Pembroke (St. Ann's Hd.)	29.99	51	SE	2	c	30.04	+.05	53	50	+3	SSE	5	op	3	57	47	or, bc	2.1	0.37
	Scilly (St. Mary's) ...	29.96	57	ESE	1	c	30.02	+.06	58	55	+4	SSW	4	bc	2	61	?54	c	3.7	0.08
	Jersey (St. Aubins) ...	30.06	57	SW	3	0	30.15	+.14	60	57	+7	NE	1	b	1	62	47	bc, b, cg	5.0	–
	Portland Bill ...	30.02	54	ESE	3	0	30.12	+.13	57	55	+2	S	2	bcrr	2	58	52	c, o	×	–
	Dungeness	30.04	59	SW	2	b	30.13	+.14	62	55	+7	NE	1	bc	1	62	46	b	8.8	–
	Wick	30.19	49	NNW	1	f	30.15	-.07	51	50	+3	E	1	f	1	52	45	–	×	0.02
	Nairn	30.16	52	E	2	f	30.15	-.07	51	50	+2	Z	0	f	1	58	46	–	×	0.02
	Aberdeen	30.17	54	ENE	2	c	30.16	-.03	55	55	+1	NE	1	f	2	59	51	o, cf	1.5	–
	Leith	30.12	52	ENE	4	r	30.15	.00	55	54	+3	ENE	2	o	×	56	51	o, r	×	0.11
	North Shields ...	30.09	50	NNE	2	r	30.16	+.06	51	50	0	ESE	2	f	4	53	48	f, r	×	0.32
	Spurn Head ..	30.05	55	E	4	b	30.15	+.12	57	55	+5	W	2	b	2	58	52	f, b	×	–
	Yarmouth	30.05	61	ESE	3	b	30.13	+.12	58	55	+2	E	2	bm	2	61	52	b	×	–
	Clacton-on-Sea ...	30.05	59	ESE	3	b	30.15	+.14	60	57	+2	E	1	bc	0	61	48	bc, bm	10.7	–
	Nottingham ...	30.03	56	SE	1	c	30.16	+.13	57	54	+4	SSE	1	b	×	67	45	c, bzr	4.0	0.12
	Bath	30.01	57	E	1	b	30.14	+.14	57	53	+6	SE	1	bc	×	62	47	–	4.4	0.15
	Oxford	30.06	58	S	1	b	30.16	+.15	61	54	+9	S	1	b	×	65	46	–	×	0.01
	London (St. James' Park)	30.03	64	S	1	bc	30.15	+.15	61	55	+5	Z	0	bm	×	66	46	c, bc, b	9.6	–
GERMANY, &c.	The Scaw (Skagen)	30.13	66	NNW	1	b	30.07	-.15	67	62	+2	NW	1	b	0	75	57	×	×	–
	Fanö	30.15	59	NW	2	b	30.14	-.03	68	66	+8	Z	0	b	×	73	57	×	×	–
	Cuxhaven	30.09	69	N	1	b	30.12	-.01	63	59	+6	E	2	b	×	70	57	×	×	–
	The Helder ...	30.10	59	WNW	1	b	30.15	+.07	57	56	-5	E	1	o	0	68	54	×	×	–
	Brussels	×	×	×	×	×	30.13	+.07	64	56	+9	NNE	1	c	×	73	51	×	×	–
	Berlin	30.04	70	NNE	3	b	30.08	-.01	66	57	+6	NNE	1	b	×	79	59	×	×	–
	Frankfurt	30.04	70	NE	1	c	30.06	+.02	66	63	+2	NE	3	o	×	81	54	×	×	–
	Munich	29.97	65	NE	1	bc	30.03	+.01	64	61	+5	SW	2	o	×	72	57	×	×	–
FRANCE.	C. Gris Nez ...	30.06	57	N	1	b	30.15	+.15	57	54	+2	NE	2	b	1	63	50	×	×	–
	Brest	30.03	57	SW	4	o	30.10	+.11	57	55	+3	SW	3	bc	2	59	55	×	×	0.04
	Lorient	30.04	61	W	3	c	30.12	+.14	58	57	+3	E	2	c	2	68	52	×	×	–
	Rochefort	30.09	62	NW	3	c	30.14	+.09	59	56	-1	N	4	b	×	70	54	c	×	–
	Biarritz	30.10	67	NW	1	b	30.15	+.06	63	59	+1	E	1	c	0	70	55	×	×	–
	Paris	30.06	66	SSW	1	b	30.14	+.11	58	55	+3	NE	1	b	×	70	45	×	×	–
	Belfort...	29.96	69	W	4	m	30.03	.00	61	59	+7	W	2	mr	×	74	53	×	×	–
	Lyons	29.99	72	N	1	bc	30.08	+.01	63	55	0	WNW	1	b	×	79	56	×	×	–
	Nice	29.85	72	Z	0	b	29.88	+.02	77	63	+8	Z	0	b	0	81	63	×	×	–
	Perpignan	29.97	76	NW	2	bc	30.03	-.01	72	61	+7	W	3	o	×	84	64	×	×	–
SPAN. PEN.	Corunna																	×	×	
	Lisbon	30.11	62	NNW	5	b	30.13	+.03	65	58	0	NNE	4	b	×	70	59	×	×	–
	Azores (P. Delgada)...																	×	×	
	,, (Horta) ...	29.95	66	SW	4	o	29.86	-.10	65	64	-2	SW	4	r	2	70	64	×	×	0.39

NOTES:—(a) *At the British and Irish Stations the readings of the barometer are not corrected for the difference in Gravity between the position of the Station and Latitude 45°. The approximate correction is:—For stations North of Malin Head and North Shields + ·03 in., but for Sumburgh Head + ·04 in.; for stations South of Malin Head and North Shields + ·02 in., but for Scilly and Jersey + ·01 in.*

(b) *The Sunshine for London given in this Table is recorded on the Tower of the Wesleyan Training College, Westminster; the Sunshine entered to Dungeness is recorded at Littlestone-on-Sea.*

* *Observations for this column not generally received.*

† *Observations received too late for insertion in Charts on next page.*

WEATHER CHARTS

FOR MONDAY, 18TH JUNE, 1906.

I. BAROMETER, WIND AND SEA. *This Morning.*

BAROMETER.—Isobars are drawn for each tenth of an inch.
WIND.—Arrows show Directions and Force, flying with the wind.
Force above 10 — *Force 8 to 10* — *Force 5 to 7* — *Force 1 to 4* — Calm
SEA.—Rough — *High*

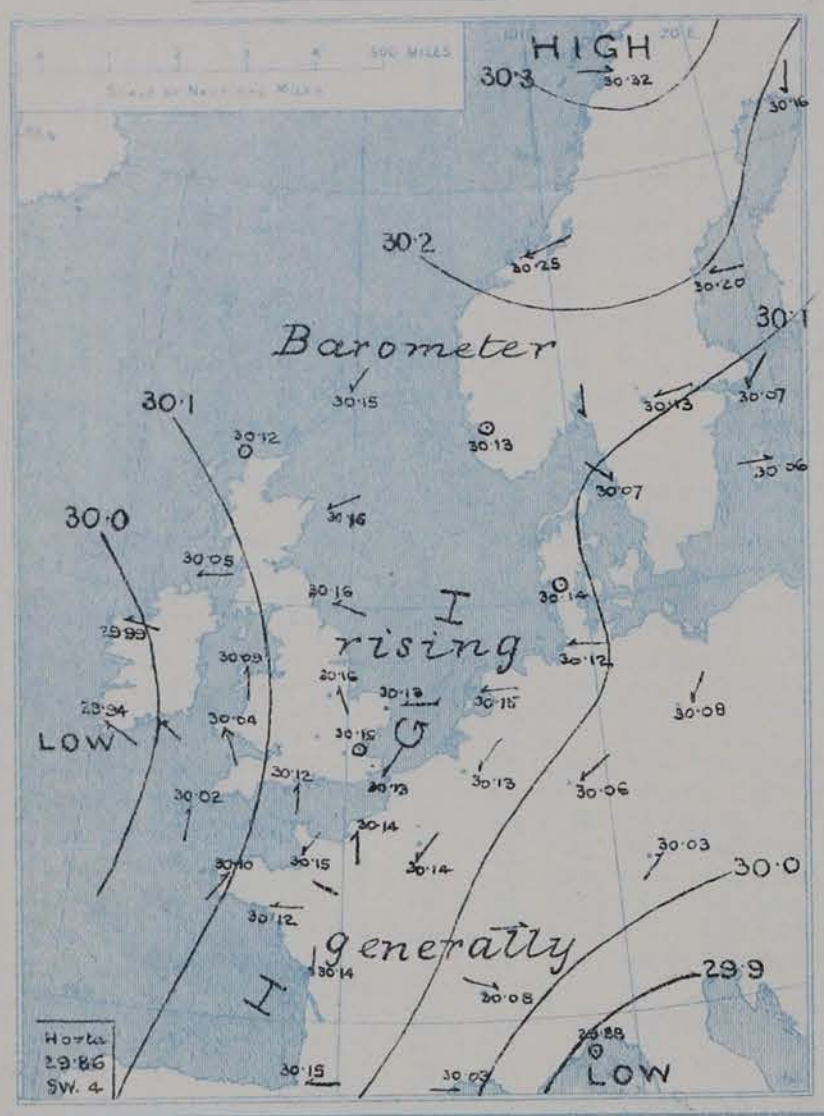

II. TEMPERATURE AND WEATHER. *This Morning.*

TEMPERATURE.—Isotherms are drawn for each 10°.
WEATHER.—Shown by Letters of the Beaufort Scale. *(See P. 4.)*
RAINFALL.—A dotted line separates areas where rain has fallen from those without rain. The fall in past 24 hours when exceeding half an inch is shown thus -0·6

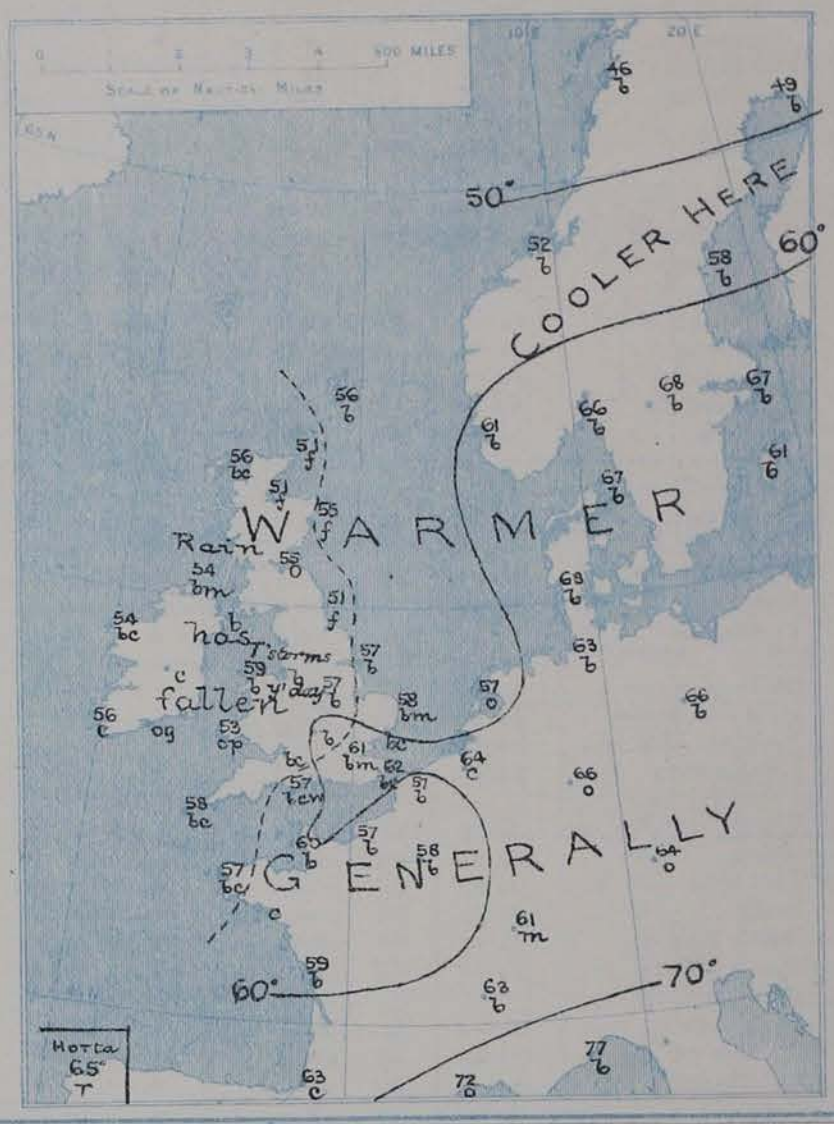

III. BAROMETER AND WIND

Yesterday morning.

IV. ACCUMULATED TEMPERATURE ABOVE 42°.

Amount recorded in various districts of the United Kingdom during the week ended Saturday, 9TH JUNE, with the persentage of the average for the corresponding week.

Accumulated values are expressed in Day-Degrees—a "Day Degree" signifying 1° continued for 24 hours, or any other number of degrees for an inversely proportional number of hours.

V. *Averages of* DAILY TEMPERATURE *at 8 A.M. for the monthly period* JUNE.

(Derived chiefly from Observations extending over the 35 years 1871–1905).

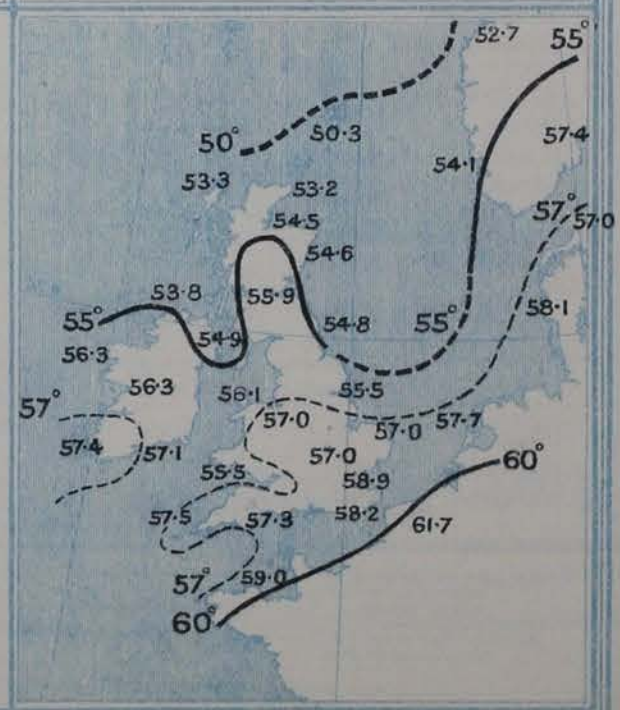

GENERAL SITUATION AT 8 A.M.

PRESSURE

A high pressure system extends from the extreme north of Norway across the North Sea and Great Britain and France to beyond the Spanish Peninsula. Within this area the barometer ranges from above 30·3 ins. at Haparanda to 30·13 ins. at Lisbon. Pressure is lowest, less than 30·0 ins., in the west of Ireland, and below 29·9 ins. in the Gulf of Genoa. The changes actually in progress are generally upward.

WIND TEMPERATURE WEATHER AND SEA

Within the anticyclonic region the wind is rather variable, and very light in force, but on our western coasts it is chiefly Southeasterly, and over Germany and the Baltic mainly Northeasterly. Temperature has risen over the greater part of our area, but fallen at many Scandinavian stations. Over our Islands the readings range from a little above 60° in the southeast, and 53° at Holyhead, to 51° at North Shields and in the northeast of Scotland. The highest Continental readings reported are 77° at Nice, 72° at Perpignan, and 68° at Fanö and Karlstad, and the lowest 46° at Bodö. Over our Islands and Northwestern Europe generally the weather is fair or fine, but showers are reported at Pembroke, and much fog along the northeast coast of Great Britain, while at the Helder and at some German stations the sky is overcast. The sea is moderate at the mouth of the Tyne, slight or smooth elsewhere.

The highest temperatures recorded over the United Kingdom yesterday were 68° at Margate, 67° at Nottingham, and 66° in London. On the Continent the maximum temperatures were generally higher; at Haparanda and Skudesnaes the thermometer rose to 77°, at Frankfurt and Nice to 81°, and at Perpignan to 84°. Rain has fallen in many parts of these Islands, the largest amounts being 0·4 in. at Liverpool and 0·68 in. at Valencia. At several stations in central and northwestern England and at Donaghadee thunderstorms have been experienced. Bright sunshine was rather abundant in the southeast and south of England, but in the western and northern districts there was little.

PROBABLE CHANGES IN SYSTEM NOW PREVALENT

The general distribution of pressure appears likely to undergo little change during the ensuing twentyfour hours, so that fine weather, with light and rather variable winds, will probably continue.

FORECASTS*

For the 24 hours ending at NOON on 19TH JUNE, 1906.

DISTRICTS.	FORECASTS.
0 SCOTLAND NORTH 1 SCOTLAND EAST 2 ENGLAND N.E.	Light variable or E. airs; fair generally, but some fog on east coast during to-day; becoming warmer.
3 ENGLAND EAST 4 MIDLAND COUNTIES 5 ENGLAND SOUTH	Light and rather variable winds; fair generally; warm, rather close.
6 SCOTLAND WEST 7 ENGLAND N.W.	Light winds, mainly S.E. or E.; fair; rather warm.
8 ENGLAND S.W.	Light or moderate winds, mainly S.E.; fair; rather warm.
9 IRELAND NORTH 10 IRELAND SOUTH	E. or S.E. winds, light or moderate; fair as a whole; moderate temperature.
WARNINGS	NONE ISSUED.

Note.—The **South Cone**, *point downwards* (▼), means that gales, or strong winds, are probable, at first from the Southward (from S.E. round by S. to N.W.). Should it appear likely that a gale beginning from between W. and N.W. is likely to veer towards N. or N.E., the *North* Cone is hoisted in preference to the *South* Cone.

The **North Cone**, *point upwards* (▲), means that gales, or strong winds, are probable, at first from the Northward (from N.W. round by N. to S.E.). Should it appear likely that a gale beginning from between E. and S.E. is likely to veer towards S. or S.W., the *South* Cone is hoisted in preference to the *North* Cone.

* *For terms for transmission of Forecasts by Telegraph, see next page.*

DAILY WEATHER REPORT.

18TH JUNE, 1906

TEMPERATURE, WEATHER, SUNSHINE, AND RAINFALL FOR YESTERDAY.

STATIONS.	Temperature F. Max.	Temperature F. Min.	Weather.	Sunshine Hrs.	Rainfall. Ins.	STATIONS.	Temperature F. Max.	Temperature F. Min.	Weather.	Sunshine. Hrs.	Rainfall. Ins.
Strathpeffer, to 6 p.m. ...			*			†Brighton	59	50	*	11·8	0·09
Blackpool, to 9 p.m. ...	65	50	o, c, tlr, o	3·5	0·26	†Eastbourne, to 6 p.m. ...	59	50	bc, b	11·3	0·44
Southport, to 9 p.m.... ...	65	52	o, bc, t, o	3·3	0·48	†Hastings	*	*	*	11·6	*
†Rhyl, to 6 p.m.	65	51	o, bc, r, bc	5·4	0·10	†Folkestone, to 6 p.m. ...	63	57	b, o, b	9·3	0·01
Llandudno, to 9 p.m. ...	57	52	bcp	3·6	0·06	Broadstairs, to 6 p.m. ...	*	*	*		*
Bettws-y-Coed, to 6 p.m.						†Margate, to 6 p.m. ...	68	53	b	9·8	0·03
Towyn, to 6 p.m.	60	51	o, c, qp, c	1·0	0·05	†Lowestoft, to 6 p.m. ...	61	53	c, b, c, b	13·3	—
Aberystwyth, to 6 p.m. ...	58	51	r, o, c	3·0	0·15	Skegness	60	51	?	8·6	0·02
Plymouth, to 9 p.m. ...						Scarborough, to 6 p.m. ...	53	48	*	0·0	0·07
Torquay, to 6 p.m.	58	50	*	8·5	—	Harrogate, to 6 p.m. ...	63	46	b, p, m, o, c, b, p	3·7	0·10
†Bournemouth, to 6 p.m. ...	61	43	*	11·1	—	Darwen, to 9 p.m.					
Bognor, to 6 p.m.	*	*	b	12·4	*	Manchester, to 9 p.m. ...	65	52	c, b, r, bc	4·0	0·15
†Worthing	59	56	*	13·1	0·01	Birmingham, to 9 p.m. ...	63	49	p, tlr, b	5·0	0·31

† At this station the amount of Bright Sunshine given is for the whole day, ending with sunset.

TEMPERATURE, WEATHER, and RAINFALL at additional FOREIGN STATIONS, mainly for the 24 hours ended at 8 a.m. yesterday.

STATIONS. 17th June, 1906.	Temperature F. Max.	Temperature F. Min.	Weather.	Rain. Ins.	STATIONS.	Temperature F. Max.	Temperature F. Min.	Weather.	Rain. Ins
					17th June, 1906.				
Flushing	Observations not received.				Rome	Observations not received.			
Aix-la-Chapelle...					Naples				
Copenhagen					Malta				
Oxö (Christiansand)... ...					16th June, 1906.	1 p.m.		1 p.m.	Measured 7 a.m.
St. Petersburg					Geneva	70	*	bc	—
Vienna					Berne	66	*	bc	—
Buda-Pesth					Lucerne	68	*	b	—
Hermanstadt					Coire...	68	*	b	—
Trieste					St. Gotthard	48	*	b	—
Florence					Lugano	77	*	b	0·20

EXPLANATION OF THE COLUMNS GIVEN ON PAGE 1.

WEATHER.—*Beaufort Scale* is b. blue sky; c. detached clouds; d. drizzling rain; f. fog; g. dark, gloomy; h. hail; l. lightning; m. misty (hazy); o. overcast; p. passing showers; q. squally; r. rain; s. snow; t. thunder; u. ugly, threatening; v. visibility, unusual transparency; w. dew.

* AN ASTERISK is inserted in all places for which information is not usually received.

TABLE SHOWING THE LOCAL STANDARD TIMES AND THE CORRESPONDING GREENWICH TIMES OF THE OBSERVATIONS RECORDED ON PAGE 1.

COUNTRIES, &c.	Hours of Morning Observations by Local Standard Time.	Corresponding Greenwich Times.	Hours of Evening Observations by Local Standard.	Corresponding Greenwich Times.
British Isles	8 a.m. (West European)	8 a.m.	6 p.m.* (W.E.T.)	6 p.m.*
Holland	7 a.m. (,, ,,)	7 a.m.	7 p.m. (W.E.T.)	7 p.m.
Germany, Denmark, Norway, Sweden	8 a.m. (Mid-European)	7 a.m.	8 p.m. (M.E.T.)	7 p.m.
Belgium	7 a.m. (West European)	7 a.m.	Not published	—
France	7 a.m. (Paris)	6.51 a.m.	6 p.m. (Paris)	5.51 p.m.
Spain	8 a.m. (West European)	8 a.m.	6 p.m. (W.E.T.)	6 p.m.
Portugal	8 a.m. (Lisbon)	8.36 a.m.	3.23 p.m. (Lisbon)	4 p.m.
Azores { Ponta Delgada ...	6 a.m. (Local)	7.43 a.m.	9 p.m. (Local)	10.43 p.m.
Azores { Horta	6 a.m. (Local)	7.55 a.m.	9 p.m. (Local)	10.55 p.m.

TABLE SHOWING THE GREENWICH TIMES OF SUNRISE, NOON, AND SUNSET, FOR STATIONS IN THE UNITED KINGDOM, TO-DAY.

18th June, 1906.	Sunrise G.M.T.	Noon G.M.T.	Sunset G.M.T.
Yarmouth	3·31	11·54	8·16
Greenwich	3·44	12·1	8·18
Wick	3·7	12·13	9·19
Valencia	4·22	12·42	9·1

TERMS OF SUBSCRIPTION for the Daily Weather Report forwarded by Book Post, £1 per annum *payable quarterly in advance.*

Single Copies (price 1d.) may be obtained after 8 p.m. on the day of issue at the Meteorological Office, and at the Bookstalls of the following terminus Railway Stations:—Victoria, Charing Cross, King's Cross, St. Pancras, Euston.

FORECASTS OF WEATHER for one day in advance are drawn up at 11 a.m., and between 7 and 8 p.m. The latest forecast can be had by Reply Telegram, on paying at any Post Office in the United Kingdom **Sixpence in addition to the cost of the inquiry and reply Telegram.** Information as to the Terms on which Forecasts can be sent daily, for a long or short period, may be obtained on application.

METEOROLOGICAL OFFICE, 63, VICTORIA STREET, S.W.
(TELEGRAPHIC ADDRESS: WEATHER, LONDON.)

W. N. SHAW (*Director*).

* At Oxford the observations are taken at 8 p.m.

DAILY WEATHER REPORT.

Tuesday, **Meteorological Office, London.** 19TH JUNE, 1906.

	STATIONS.	YESTERDAY EVENING. (See note on last page.) Barom. At 32° Fahr. and M.S.L.	Temp. Dry Bulb.	Wind. Direc.	Wind. Force (0 to 12.)	Weather.	THIS MORNING. (See note on last page.) Barometer. At 32° Fahr. and M.S.L.	Barometer. Change since Yesterday.	Temperature. Dry Bulb.	Temperature. Wet Bulb.	Temperature. Change since Yesterday.	Wind. Direc.	Wind. Force (0 to 12.)	Weather.	Sea (0 to 9.)	PAST 24 HOURS. Temp. Max.	Temp. Min.	Weather.	Sunshine.	Rainfall.
		Ins.	°				Ins.	Ins.	°	°	°					°	°		Hours.	Ins.
SCANDINAVIA.	Haparanda... ...	29.99	50	W	2	b	30.06	-.10	52	45	+3	N	4	c	*	70	46	*	*	–
	Hernösand	30.17	53	W	4	b	30.12	-.08	53	50	-5	E	2	b	*	75	52	*	*	–
	Stockholm	30.17	56	N	2	b	30.23	+.16	63	50	-4	W	2	b	*	70	55	*	*	–
	Wisby...	30.12	55	NNE	4	b	30.17	+.11	53	49	-8	NNE	6	b	*	63	46	*	*	–
	Karlstad	30.13	67	SE	4	b	30.19	+.06	64	56	-4	SW	2	b	*	*	*	*	*	–
	Færder (X'iania Fjord)	30.08	72	W	2	b	30.17	+.06	67	61	+1	SSE	2	b	1	73	64	*	*	–
	Bodö	30.22	46	W	3	c	30.25	-.07	46	44	0	NW	4	c	2	48	43	*	*	–
	Christiansund ...	30.19	56	NE	5	b	30.19	-.06	55	50	+3	E	4	b	3	59	48	*	*	–
	Skudesnaes ...	30.14	64	NW	2	b	30.16	+.03	64	56	+3	NNW	2	b	1	68	55	b	*	–
BRITISH ISLANDS.	Sumburgh Head	30.14	55	NE	2	b	30.14	-.01	55	51	-1	W	1	b	1	58	45	b	*	–
	Stornoway	30.12	64	NNW	4	bc	30.15	+.03	58	55	+2	WSW	1	o	1	70	50	b, bc	12.1	–
	Malin Head ...	30.06	61	S	3	bcm	30.14	+.09	54	52	0	S	4	cm	2	62	50	c, bcm	*	–
	Blacksod Pt. ...	30.01	57	SSW	2	ogp	30.10	+.11	55	55	+1	SSW	3	ogmp	3	59	53	og, ogp	*	0.20
	Valencia	30.03	58	S	1	op	30.14	+.20	57	56	+1	SSE	3	p	3	60	53	o, op	1.8	0.16
	Roche's Point ...	30.07	60	SSW	3	c	30.20	+.20	60	57	+3	SSW	3	c	3	63	57	bc, c	*	0.05
	Birr Castle ...	30.04	61	S	2	c	30.17	+.14	61	57	+6	S	3	c	*	64	51	c, p	8.2	0.01
	Donaghadee ...	30.14	56	ESE	1	b	30.22	+.11	54	53	+1	ESE	2	om	1	60	49	bcm	*	–
	Liverpool Obsy...	30.15	62	S	1	o	30.26	+.13	61	55	+4	Z	0	b	1	68	53	–	*	–
	Holyhead	30.14	60	N	1	bm	30.26	+.17	56	55	-3	SSW	3	o	2	66	51	bc, bm	*	–
	Pembroke (St. Ann's Hd.)	30.12	56	S	4	bc	30.27	+.23	53	53	0	S	3	f	2	57	47	bc, c	4.9	–
	Scilly (St. Mary's) ...	30.12	61	S	2	c	30.27	+.25	58	55	0	S	1	bcw	1	65	57	bc, c	7.5	–
	Jersey (St. Aubins) ...	30.17	65	NE	2	b	30.31	+.16	64	57	+4	ENE	1	b	1	69	49	b, cm, bm	14.2	–
	Portland Bill ...	30.12	57	Z	0	b	30.29	+.17	60	56	+3	WNW	1	bw	1	62	?57	bc, b	*	–
	Dungeness	30.15	59	ENE	2	bc	30.26	+.13	64	58	+2	NW	1	b	1	66	58	bc	13.2	–
	Wick	30.13	54	E	1	m	30.15	.00	54	52	+3	Z	0	m	1	60	45	–	*	–
	Nairn	30.11	57	E	1	c	30.17	+.02	59	57	+8	Z	0	m	1	61	47	–	*	–
	Aberdeen	30.15	57	SSE	1	b	30.19	+.03	63	58	+8	ESE	1	bc	1	63	50	bc, cm	7.1	–
	Leith	30.15	53	E	1	m	30.23	+.08	62	58	+7	NW	1	bm	*	62	47	–	*	–
	North Shields ...	30.16	50	ESE	3	f	30.23	+.07	62	57	+11	W	2	bcm	2	62	46	f	*	–
	Spurn Head ..	30.15	58	ESE	3	b	30.24	+.09	58	55	+1	W	1	bw	1	64	54	b	*	–
	Yarmouth	30.16	63	NE	3	b	30.24	+.11	59	54	+1	N	3	b	2	64	52	b	*	–
	Clacton-on-Sea ...	30.16	61	E	1	bc	30.26	+.11	64	57	+4	NNW	1	b	0	64	49	bc, bm	14.4	–
	Nottingham ...	30.14	68	ESE	1	c	30.25	+.09	61	58	+4	SW	1	b	*	69	45	c	9.1	–
	Bath	30.17	64	SW	2	b	30.31	+.17	59	55	+2	NW	1	b	*	68	42	–	11.8	–
	Oxford	30.18	64	Z	0	b	30.29	+.13	61	57	0	W	1	b	*	68	47	–	*	–
	London (St. James' Park)	30.14	66	SSE	1	ogp	30.26	+.11	63	58	+2	W	1	bm	*	70	49	bc, opg, bw	4.7	0.01
GERMANY, &c.	The Scaw (Skagen)	30.10	68	NNW	1	b	30.16	+.09	66	63	-1	S	3	b	1	75	64	*	*	–
	Fanö	30.15	60	NW	1	c	30.19	+.05	55	55	-13	WNW	2	m	*	77	54	*	*	–
	Cuxhaven	30.09	69	N	3	b	30.17	+.05	65	62	+2	NE	1	b	*	70	63	*	*	–
	The Helder ...	30.15	59	N	2	bc	30.23	+.08	57	56	0	N	1	bc	1	66	54	*	*	–
	Brussels	*	*	*	*	*	30.24	+.11	56	56	-8	W	1	r	*	75	54	*	*	0.16
	Berlin	30.04	72	Z	0	b	30.15	+.07	67	57	+1	Z	0	b	*	82	59	*	*	–
	Frankfurt	30.07	68	N	1	c	30.12	+.06	69	64	+3	N	3	c	*	79	54	*	*	–
	Munich	29.99	62	SW	2	r	30.10	+.07	66	63	+2	W	2	bc	*	75	59	*	*	0.04
FRANCE.	C. Gris Nez ...	30.18	59	N	2	bc	30.25	+.10	59	55	+2	NE	1	b	1	64	52	*	*	–
	Brest	30.17	61	SSW	2	b	30.28	+.18	57	57	0	E	1	m	0	66	54	*	*	–
	Lorient	30.19	?54	E	3	b	30.31	+.19	59	54	+1	N	2	b	2	72	54	*	*	–
	Rochefort	30.15	64	NW	4	b	30.26	+.12	61	59	+2	NNW	3	b	*	68	59	b	*	–
	Biarritz	30.18	66	N	2	b	30.30	+.15	63	62	0	SE	1	bc	0	70	57	*	*	–
	Paris	30.12	69	N	2	b	30.25	+.11	59	55	+1	NNE	2	b	*	76	45	*	*	–
	Belfort...	29.97	72	E	2	m	30.10	+.07	65	62	+4	SE	2	m	*	75	57	*	*	–
	Lyons	30.06	73	N	1	b	30.20	+.12	67	58	+4	N	1	bc	*	79	61	*	*	–
	Nice	29.89	73	WSW	2	c	29.96	+.08	72	62	-5	Z	0	bc	0	84	63	*	*	–
	Perpignan	30.01	79	NW	3	bc	30.15	+.12	69	58	-3	NW	4	bc	*	85	67	*	*	–
SPAN. PEN.	Corunna																	*	*	
	Lisbon	30.19	64	N	3	b	30.24	+.11	69	62	+4	N	4	b	*	72	61	*	*	–
	Azores (P. Delgada)...																	*	*	
	,, (Horta) ...	29.82	67	SSW	5	bc	29.84	-.02	65	63	0	SSW	4	o	3	68	64	*	*	--

NOTES:—(a) *At the British and Irish Stations the readings of the barometer are not corrected for the difference in Gravity between the position of the Station and Latitude 45°. The approximate correction is:—For stations North of Malin Head and North Shields + ·03 in., but for Sumburgh Head + ·04 in.; for stations South of Malin Head and North Shields + ·02 in., but for Scilly and Jersey + ·01 in.*

(b) *The Sunshine for London given in this Table is recorded on the Tower of the Wesleyan Training College, Westminster; the Sunshine entered to Dungeness is recorded at Littlestone-on-Sea.*

* *Observations for this column not generally received.*

† *Observations received too late for insertion in Charts on next page.*

WEATHER CHARTS

FOR TUESDAY, 19TH JUNE, 1906.

I. BAROMETER, WIND AND SEA. *This Morning.*

BAROMETER.—Isobars are drawn for each tenth of an inch.
WIND.—Arrows show Directions and Force, flying with the wind.
Force above 10 — *Force 5 to 7* — } Calm ⊙
Force 8 to 10 — *Force 1 to 4* —
SEA.—Rough *High*

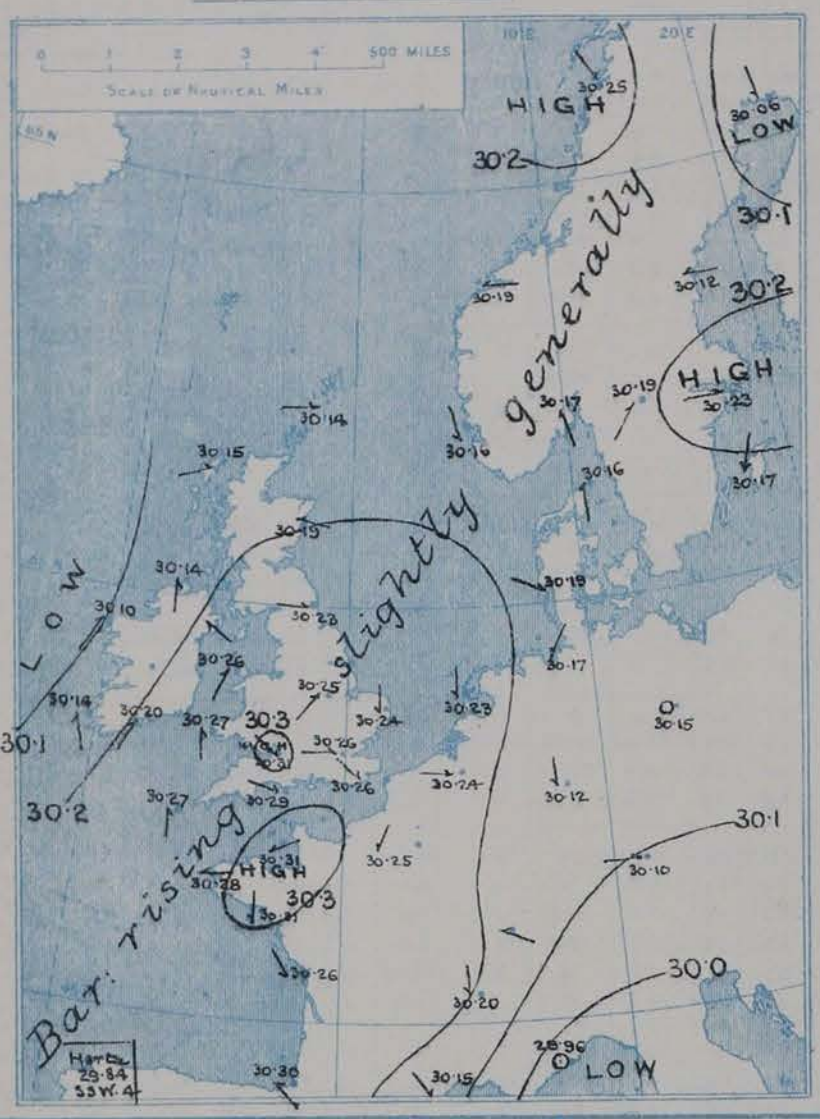

II. TEMPERATURE AND WEATHER. *This Morning.*

TEMPERATURE.—Isotherms are drawn for each 10°.
WEATHER.—Shown by Letters of the Beaufort Scale. *(See P. 4.)*
RAINFALL.—A dotted line separates areas where rain has fallen from those without rain. The fall in past 24 hours when exceeding half an inch is shown thus – 0·6

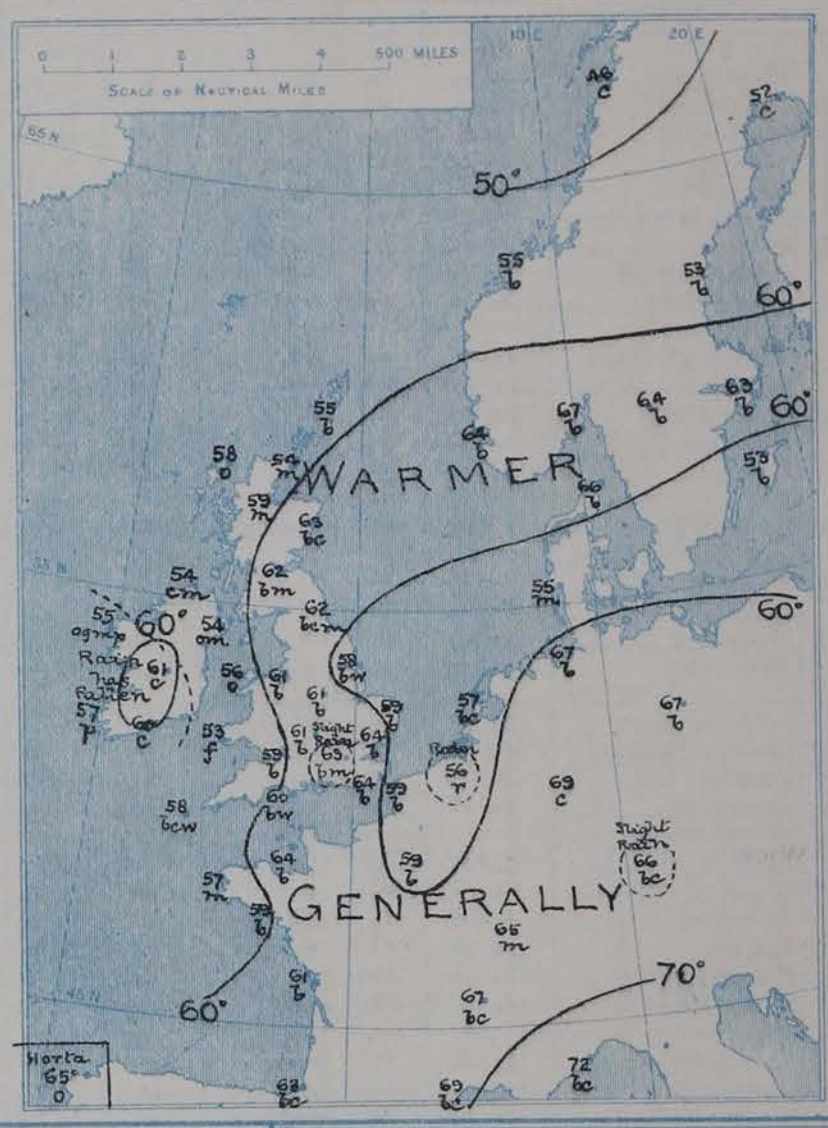

III. BAROMETER AND WIND

Yesterday morning.

IV. EXTREMES OF TEMPERATURE

recorded in various districts of the United Kingdom during the week ended Saturday, 16TH JUNE.

V. *Averages of* DAILY TEMPERATURE

at 8 A.M. for the monthly period JUNE.

(Derived chiefly from Observations extending over the 35 years 1871–1905).

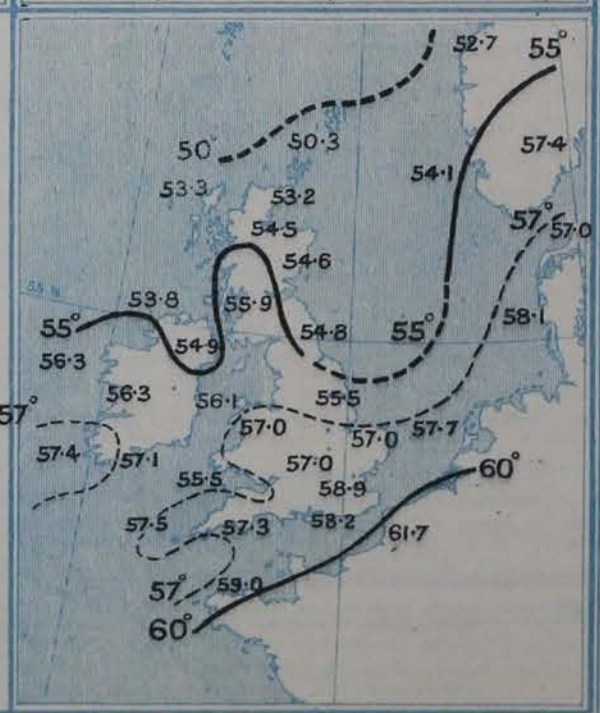

GENERAL SITUATION AT 8 A.M.

PRESSURE

Since yesterday morning the barometer has risen in all parts of our area except the northern half of Scandinavia and the extreme north of Scotland, and the readings are now highest, 30·2 ins. to 30·3 ins., in an extensive anticyclone covering the Bay of Biscay, England, the Low Countries, and the greater part of France. Pressure is also above 30·2 ins. in the north of Norway and the southeast of Sweden, while the lowest readings, 30·0 ins. and less, are found over the Gulf of Genoa.

WIND TEMPERATURE WEATHER AND SEA

The wind, which has very little force, is variable in direction over Northwestern Europe as a whole, but is Southerly in the west of our Islands and from some Northerly point over the Netherlands and the adjacent portions of France and Germany. Temperature has risen generally but fallen at a few stations on the Continent, especially at Brussels, Paris, and Wisby. Over these Islands it ranges from 64° at Jersey, Dungeness, and Clacton-on-Sea, and 63° at Aberdeen to 54° at Wick and in the north of Ireland, and to 53° at Pembroke. The highest Continental readings reported are 72° at Nice, and 69° at Frankfurt, and the lowest 52° at Haparanda and 46° at Bodö. Fine weather prevails in almost all parts both of these Islands and the western countries of the Continent, but showers are reported on the extreme west coast of Ireland and rain at Brussels, where there is dense fog at Pembroke, and haze at several of our northern stations. The sea is slight or smooth on all coasts.

During the course of yesterday the thermometer rose to 70° at Stornoway and in London, to 75° at Hernösand and Skagen, 82° at Berlin, 84° at Nice, and to 85° at Perpignan. Slight showers were experienced in Ireland and in some parts of London, and a little rain also fell at Brussels and Munich. Bright sunshine was very abundant over the Kingdom generally, but in London and at Pembroke there were less than 5 hours, and at Valencia only 1·8 hour.

PROBABLE CHANGES IN SYSTEM NOW PREVALENT

The anticyclone over the United Kingdom and its neighbourhood will probably continue to dominate the situation during the ensuing twentyfour hours, so that fine, warm weather is likely in all districts. On the extreme west coasts the wind will be Southerly or Southwesterly, but over the country as a whole, variable airs may be expected.

FORECASTS*

For the 24 hours ending at NOON on 20th JUNE, 1906.

DISTRICTS.	FORECASTS.
0 SCOTLAND NORTH	Light, variable airs; fine; warm.
1 SCOTLAND EAST	
2 ENGLAND N.E.	Light winds from various directions; fine; temperature high, especially inland.
3 ENGLAND EAST	
4 MIDLAND COUNTIES	
5 ENGLAND SOUTH	
6 SCOTLAND WEST	S. winds, light; fine; warm.
7 ENGLAND N.W.	Light S. to variable airs; fine generally, but some mist or fog locally on coast; warm.
8 ENGLAND S.W	
9 IRELAND NORTH	Light or moderate winds, mainly S.; fair or fine generally; becoming warmer.
10 IRELAND SOUTH	
WARNINGS	NONE ISSUED.

Note.—The **South Cone**, *point downwards* (▼), means that gales, or strong winds, are probable, at first from the Southward (from S.E. round by S. to N.W.). Should it appear likely that a gale beginning from between W. and N.W. is likely to veer towards N. or N.E., the *North* Cone is hoisted in preference to the *South* Cone.

The **North Cone**, *point upwards* (▲), means that gales, or strong winds, are probable, at first from the Northward (from N.W. round by N. to S.E.). Should it appear likely that a gale beginning from between E. and S.E. is likely to veer towards S. or S.W., the *South* Cone is hoisted in preference to the *North* Cone.

41.15

* *For terms for transmission of Forecasts by Telegraph, see next page.*

DAILY WEATHER REPORT. 19TH JUNE, 1906

TEMPERATURE, WEATHER, SUNSHINE, AND RAINFALL FOR YESTERDAY.

STATIONS.	Temperature F. Max.	Temperature F. Min.	Weather.	Sunshine Hrs.	Rainfall. Ins.	STATIONS.	Temperature F. Max.	Temperature F. Min.	Weather.	Sunshine. Hrs.	Rainfall. Ins.
Strathpeffer, to 6 p.m. ...	67	48	*	9·5	–	†Brighton	66	45	*	14·2	–
Blackpool, to 9 p.m. ...	67	47	c	11·1	–	†Eastbourne, to 6 p.m. ...	67	48	bc, b, bc	12·5	–
Southport, to 9 p.m.... ...	68	47	or, b, c	9·8	0·02	†Hastings	*	*	*	12·2	*
†Rhyl, to 6 p.m.	66	43	bc, o	9·1	–	†Folkestone, to 6 p.m. ...	68	48	b	13·9	–
Llandudno, to 9 p.m. ...	64	47	bcp	8·6	0·21	Broadstairs, to 6 p.m. ...	*	*	*	13·0	*
Bettws-y-Coed, to 6 p.m.	65	42	bc, b	5·0	0·22	Margate, to 6 p.m. ...	66	48	b	10·6	–
Towyn, to 6 p.m.	67	44	c, o	6·6	–	†Lowestoft, to 6 p.m. ...	62	49	bc, b	14·5	–
Aberystwyth, to 6 p.m. ...	65	47	r, c, o	4·0	0·18	†Skegness	64	50	b, bc	14·6	–
Plymouth, to 9 p.m. ...	65	53	bc, o	10·4	–	Scarborough, to 6 p.m. ...	58	46	*	6·8	0·01
Torquay, to 6 p.m.	62	52	*	11·7	0·05	†Harrogate, to 6 p.m. ...	67	50	cp, c, b, c	6·5	0·04
Bournemouth, to 6 p.m. ...	68	53	*	12·6	–	Darwen, to 9 p.m.	64	47	o, bcv	8·0	–
Bognor, to 6 p.m.	*	*	b	12·3	*	Manchester, to 9 p.m. ...	69	48	bc, b	9·6	–
†Worthing	65	?	*	14·3	–	Birmingham, to 9 p.m. ...	68	44	c	6·2	–

† At this station the amount of Bright Sunshine given is for the whole day, ending with sunset.

TEMPERATURE, WEATHER, and RAINFALL at additional FOREIGN STATIONS, mainly for the 24 hours ended at 8 a.m. yesterday.

STATIONS. 18th June, 1906.	Temperature F. Max.	Temperature F. Min.	Weather.	Rain. Ins.	STATIONS.	Temperature F. Max.	Temperature F. Min.	Weather.	Rain. Ins
					18th June, 1906.				
Flushing	57	45	b, b	–	Rome	83	63	c, bc	0·04
Aix-la-Chapelle...	70	55	c, o	–	Naples	74	62	b, b	–
Copenhagen	72	57	o, b	–	Malta	78	65	b	–
Oxö (Christiansand)... ...	68	47	b, b	–	17th June, 1906.	1 p.m.		1 p.m.	Measured 7 a.m.
St. Petersburg	73	55	b, b	–	Geneva	Observations not received.			
Vienna	77	63	b, b	–	Berne		*		
Buda-Pesth	82	66	o, b	0·47	Lucerne		*		
Hermanstadt	75	57	o, bc	0·67	Coire...		*		
Trieste	81	66	bc, bc	–	St. Gotthard		*		
Florence	84	63	b, o	–	Lugano		*		

EXPLANATION OF THE COLUMNS GIVEN ON PAGE 1.

WEATHER.—*Beaufort Scale* is b. blue sky; c. detached clouds; d. drizzling rain; f. fog; g. dark, gloomy; h. hail; l. lightning; m. misty (hazy); o. overcast; p. passing showers; q. squally; r. rain; s. snow; t. thunder; u. ugly, threatening; v. visibility, unusual transparency; w. dew.

* AN ASTERISK is inserted in all places for which information is not usually received.

TABLE SHOWING THE LOCAL STANDARD TIMES AND THE CORRESPONDING GREENWICH TIMES OF THE OBSERVATIONS RECORDED ON PAGE 1.

COUNTRIES, &c.	Hours of Morning Observations by Local Standard Time.	Corresponding Greenwich Times.	Hours of Evening Observations by Local Standard.	Corresponding Greenwich Times.
British Isles	8 a.m. (West European)	8 a.m.	6 p.m.* (W.E.T.)	6 p.m.*
Holland	7 a.m. (,, ,,)	7 a.m.	7 p.m. (W.E.T.)	7 p.m.
Germany, Denmark, Norway, Sweden	8 a.m. (Mid-European)	7 a.m.	8 p.m. (M.E.T.)	7 p.m.
Belgium	7 a.m. (West European)	7 a.m.	Not published	—
France	7 a.m. (Paris)	6.51 a.m.	6 p.m. (Paris)	5.51 p.m.
Spain	8 a.m. (West European)	8 a.m.	6 p.m. (W.E.T.)	6 p.m.
Portugal	8 a.m. (Lisbon)	8.36 a.m.	3.23 p.m. (Lisbon)	4 p.m.
Azores: Ponta Delgada ...	6 a.m. (Local)	7.43 a.m.	9 p.m. (Local)	10.43 p.m.
Azores: Horta	6 a.m. (Local)	7.55 a.m.	9 p.m. (Local)	10.55 p.m.

TABLE SHOWING THE GREENWICH TIMES OF SUNRISE, NOON, AND SUNSET, FOR STATIONS IN THE UNITED KINGDOM, TO-DAY.

19th June, 1906.	Sunrise G.M.T.	Noon G.M.T.	Sunset G.M.T.
Yarmouth	3·31	11·54	8·17
Greenwich	3·44	12·1	8·18
Wick	3·7	12·13	9·19
Valencia	4·22	12·42	9·2

TERMS OF SUBSCRIPTION for the Daily Weather Report forwarded by Book Post, £1 per annum *payable quarterly in advance.*

Single Copies (price 1d.) may be obtained after 3 p.m. on the day of issue at the Meteorological Office, and at the Bookstalls of the following terminus Railway Stations:—Victoria, Charing Cross, King's Cross, St. Pancras, Euston.

FORECASTS OF WEATHER for one day in advance are drawn up at 11 a.m., and between 7 and 8 p.m. The latest forecast can be had by Reply Telegram, on paying at any Post Office in the United Kingdom **Sixpence in addition to the cost of the inquiry and reply Telegram.** Information as to the Terms on which Forecasts can be sent daily, for a long or short period, may be obtained on application.

METEOROLOGICAL OFFICE, 63, VICTORIA STREET, S.W.
(TELEGRAPHIC ADDRESS: WEATHER, LONDON.)

W. N. SHAW (*Director*).

* At Oxford the observations are taken at 8 p.m.

DAILY WEATHER REPORT.

Wednesday, **Meteorological Office, London.** 20TH JUNE, 1906.

	STATIONS.	YESTERDAY EVENING. (See note on last page.) Barom. At 32° Fahr. and M.S.L.	Temp. Dry Bulb.	Wind. Direc.	Wind. Force (0 to 12.)	Weather.	THIS MORNING. (See note on last page.) Barometer. At 32° Fahr. and M.S.L.	Change since Yesterday.	Temperature. Dry Bulb.	Wet Bulb.	Change since Yesterday.	Wind. Direc.	Wind. Force (0 to 12.)	Weather.	Sea (0 to 9.)	PAST 24 HOURS. Temp. Max.	Temp. Min.	Weather.	Sunshine.	Rainfall.
		Ins.	°				Ins.	Ins.	°	°	°					°	°		Hours.	Ins.
SCANDINAVIA.	Haparanda... ...	30·06	48	W	2	c	29·87	-·19	59	52	+7	?	4	b	*	72	45	*	*	—
	Hernösand	30·15	55	SW	2	b	30·05	-·07	64	54	+11	SW	2	b	*	70	45	*	*	—
	Stockholm	30·12	64	SE	2	b	30·11	-·12	72	58	+9	SSE	1	b	*	79	48	*	*	—
	Wisby...	30·13	57	SW	2	b	30·13	-·04	65	58	+12	WSW	2	b	*	?	46	*	*	—
	Karlstad	30·10	73	WSW	2	b	30·12	-·07	66	60	+2	SW	2	b	*	*	*	*	*	—
	Færder (X'iania Fjord)	30·12	67	SSW	2	b	30·10	-·07	63	61	-4	S	2	o	2	68	61	*	*	—
	Bodö	30·16	49	SW	2	b	30·11	-·14	47	45	+1	NW	4	c	2	50	45	*	*	—
	Christiansund ...	30·18	64	SE	1	b	30·17	-·02	53	51	-2	W	4	f	3	66	48	*	*	—
	Skudesnaes ...	30·19	55	NNW	4	c	30·23	+·07	54	53	-10	NNW	4	c	?	?64	52	b, c	*	—
BRITISH ISLANDS.	Sumburgh Head	30·14	57	W	2	c	30·13	-·01	59	57	+4	S	1	b	1	61	53	b, c	*	—
	Stornoway	30·15	60	SW	4	o	30·07	-·08	55	54	-3	SW	4	o	4	67	52	b, o	10·8	—
	Malin Head ...	30·14	58	Z	0	†m	30·09	-·05	57	56	+3	SSW	4	orm	1	65	?54	bc, rm	*	0·10
	Blacksod Pt. ...	30·09	57	SSW	6	dgmq	30·10	·00	57	57	+2	WSW	5	fd	4	58	54	rg, dgmq	*	0·44
	Valencia	30·15	60	SSE	4	omp	30·22	+·08	60	59	+3	S	2	†m	3	62	56	pm, omp	0·0	0·23
	Roche's Point ...	30·24	60	S	4	cm	30·28	+·08	60	60	0	SW	3	r	4	64	58	c, cm, f	*	0·09
	Birr Castle ...	30·19	63	SSW	2	o	30·21	+·04	64	61	+3	SSW	3	o	*	67	55	c, p	2·6	0·02
	Donaghadee ...	30·23	61	SW	3	bc	30·24	+·02	56	55	+2	SSW	3	cm	2	65	53	bm, bc	*	—
	Liverpool Obsy...	30·30	62	NW	1	b	30·33	+·07	63	57	+2	S	1	b	1	66	54	—	*	—
	Holyhead	30·28	57	SW	3	bcm	30·30	+·04	57	56	+1	SSW	4	m	3	62	53	cm, bcm	*	—
	Pembroke (St. Ann's Hd.)	30·30	56	S	3	b	30·33	+·06	55	55	+2	SSE	4	mg	3	57	52	m, bcm	6·3	—
	Scilly (St. Mary's) ...	30·31	61	SSE	2	bc	30·35	+·08	59	57	+1	S	3	f	1	66	58	bc	10·5	—
	Jersey (St. Aubins) ...	30·33	68	NNW	2	b	30·44	+·13	67	57	+3	ENE	1	b	1	72	51	b, bcm	15·0	—
	Portland Bill ...	30·32	58	W	3	b	30·40	+·11	56	55	-4	Z	0	cw	0	62	54	b	*	—
	Dungeness	30·29	61	SSW	2	b	30·38	+·12	60	56	-4	NE	1	m	0	67	48	b	12·8	—
	Wick	30·16	56	W	1	bc	30·14	-·01	57	54	+3	S	1	o	1	69	48	—	*	—
	Nairn	30·13	71	W	2	b	30·13	-·04	62	58	+3	WSW	2	c	1	74	51	—	*	—
	Aberdeen	30·18	67	SSW	3	b	30·19	·00	65	59	+2	SSE	2	bc	1	75	53	bcm, b	12·1	—
	Leith	30·21	67	WSW	2	b	30·24	+·01	65	57	+3	SW	2	bc	*	74	52	—	*	—
	North Shields ...	30·23	67	WNW	2	c	30·28	+·05	65	59	+3	SSW	3	c	2	68	52	c	*	—
	Spurn Head ..	30·24	60	SE	3	c	30·33	+·09	65	59	+7	SSE	1	bcm	1	65	55	—	*	—
	Yarmouth	30·28	63	SE	2	b	30·35	+·11	65	59	+6	Z	0	bm	2	65	56	b	*	—
	Clacton-on-Sea ...	30·30	60	ESE	1	bc	30·39	+·13	62	59	-2	ESE	1	bc	0	66	52	bc, c, bc	13·5	—
	Nottingham ...	30·26	70	W	1	b	30·34	+·09	62	59	+1	WSW	1	b	*	74	50	b	10·3	—
	Bath	30·31	67	ENE	2	b	30·41	+·10	59	56	0	Z	0	b	*	72	46	—	12·9	—
	Oxford	30·32	67	W	1	b	30·40	+·11	64	60	+3	WSW	1	c	*	75	52	—	*	—
	London (St. James' Park)	30·26	70	Z	0	c	30·38	+·12	64	59	+1	WSW	1	bm	*	73	52	b, o, c, b	8·0	—
GERMANY, &c.	The Scaw (Skagen)	30·16	67	W	1	b	30·16	·00	62	58	-4	WSW	3	b	1	79	57	*	*	—
	Fanö	30·25	53	W	4	o	30·31	+·12	54	53	-1	W	4	f	*	63	52	*	*	—
	Cuxhaven	30·23	64	NW	3	b	30·32	+·15	59	57	-6	NW	2	o	*	66	57	*	*	—
	The Helder ...	30·30	57	NNW	1	c	30·39	+·16	61	56	+4	NNW	1	b	0	66	55	*	*	—
	Brussels	*	*	*	*	*	30·40	+·16	58	57	+2	NNW	1	f	*	70	53	*	*	0·08
	Berlin	30·14	73	NE	2	b	30·25	+·10	69	56	+2	N	2	b	*	81	61	*	*	—
	Frankfurt	30·22	66	N	1	r	30·30	+·18	61	59	-8	N	4	o	*	81	61	*	*	0·39
	Munich	30·15	62	Z	0	o	30·23	+·13	62	61	-4	NW	2	o	*	72	61	*	*	0·12
FRANCE.	C. Gris Nez ...	30·32	64	NE	1	b	30·38	+·13	62	59	+3	S	1	b	0	68	54	*	*	—
	Brest	30·34	63	W	2	o	30·40	+·12	60	57	+3	NE	2	bc	2	70	55	*	*	—
	Lorient	30·38	66	W	3	b	30·39	+·08	63	57	+4	E	2	b	?	72	52	*	*	—
	Rochefort	30·30	68	NW	4	b	30·40	+·14	63	61	+2	NNW	3	b	*	70	59	b	*	—
	Biarritz	30·33	67	NNW	3	b	30·43	+·13	63	61	0	SW	3	bc	1	70	57	*	*	—
	Paris	30·28	71	NNE	3	b	30·41	+·16	61	53	+2	NNE	2	b	*	77	49	*	*	—
	Belfort...	30·15	63	E	4	o	30·26	+·16	62	60	-3	W	3	f	*	76	55	*	*	—
	Lyons	30·17	71	N	1	b	30·32	+·12	63	59	-4	NNW	2	o	*	78	51	*	*	—
	Nice	29·96	75	W	2	bc	30·02	+·06	69	61	-3	Z	0	c	0	84	64	*	*	—
	Perpignan	30·15	79	NW	4	b	30·22	+·07	72	60	+3	NW	4	b	*	83	68	*	*	—
SPAN. PEN.	Corunna																	*	*	
	Lisbon														*			*	*	
	Azores (P. Delgada)...																	*	*	
	,, (Horta) ...	30·02	65	SSW	3	o	30·04	+·20	66	64	+1	SSW	4	o	2	68	64	*	*	—

NOTES:—(a) *At the British and Irish Stations the readings of the barometer are not corrected for the difference in Gravity between the position of the Station and Latitude 45°. The approximate correction is:—For stations North of Malin Head and North Shields + ·03 in., but for Sumburgh Head + ·04 in.; for stations South of Malin Head and North Shields + ·02 in., but for Scilly and Jersey + ·01 in.*

(b) *The Sunshine for London given in this Table is recorded on the Tower of the Wesleyan Training College, Westminster; the Sunshine entered to Dungeness is recorded at Littlestone-on-Sea.*

* *Observations for this column not generally received.*

† *Observations received too late for insertion in Charts on next page.*

WEATHER CHARTS

FOR WEDNESDAY, 20TH JUNE, 1906.

I. BAROMETER, WIND AND SEA. *This Morning.*

BAROMETER.—Isobars are drawn for each tenth of an inch.
WIND.—Arrows show Directions and Force, flying with the wind.
Force above 10 : *Force 5 to 7* : } Calm ⊙
Force 8 to 10 : *Force 1 to 4* : }
SEA.—Rough *High*

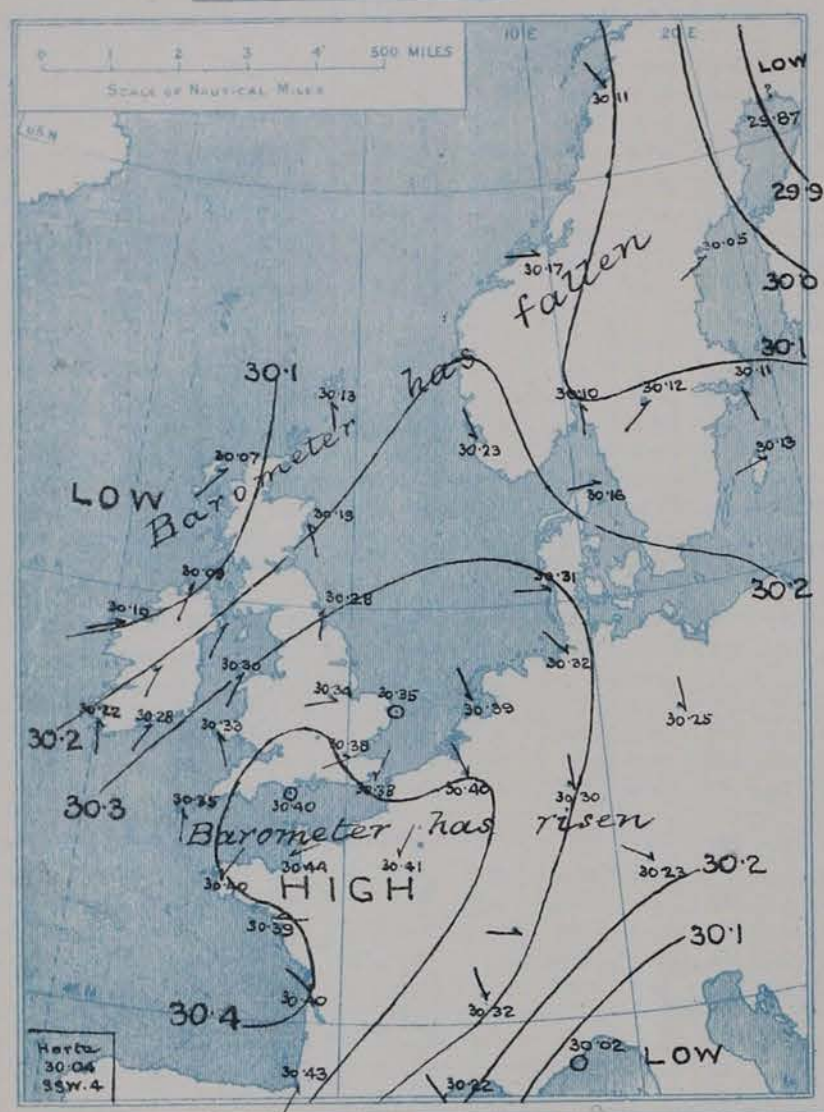

II. TEMPERATURE AND WEATHER. *This Morning.*

TEMPERATURE.—Isotherms are drawn for each 10°.
WEATHER.—Shown by Letters of the Beaufort Scale. *(See P. 4.)*
RAINFALL.—A dotted line separates areas where rain has fallen from those without rain. The fall in past 24 hours when exceeding half an inch is shown thus - 0·6

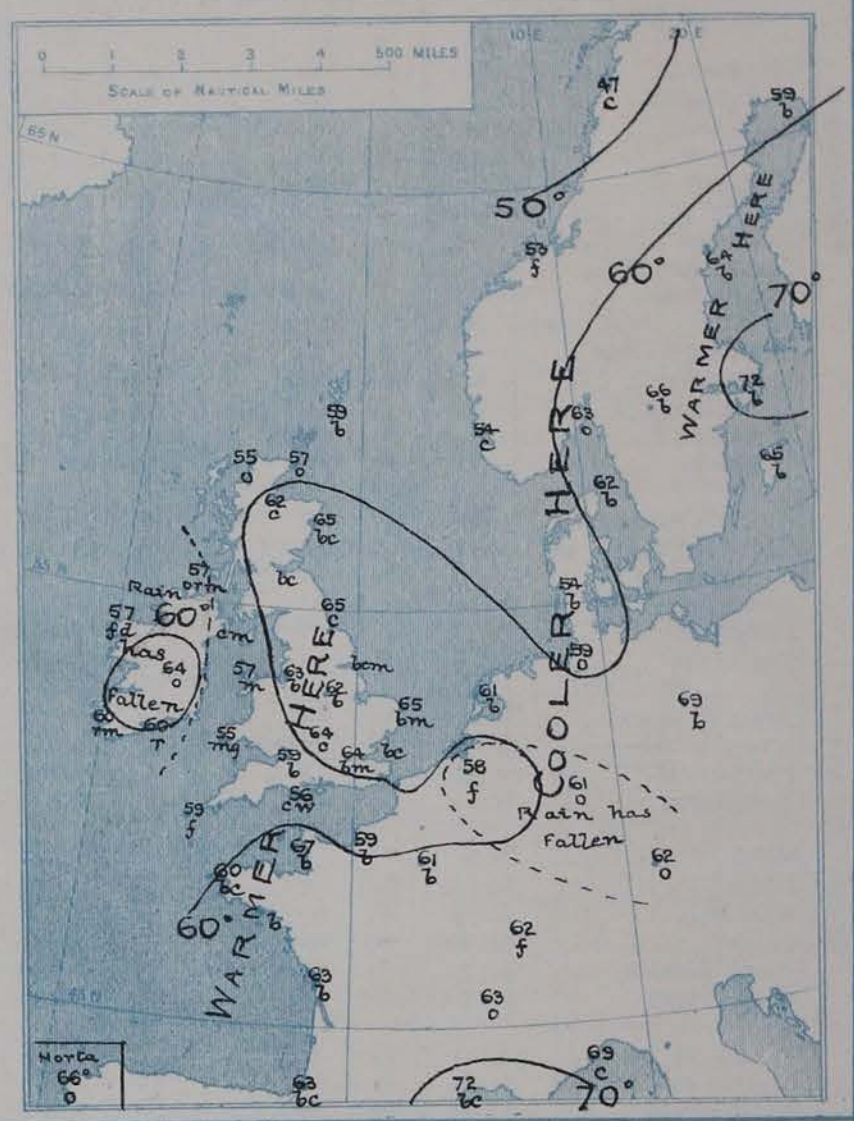

III. BAROMETER AND WIND

Yesterday morning.

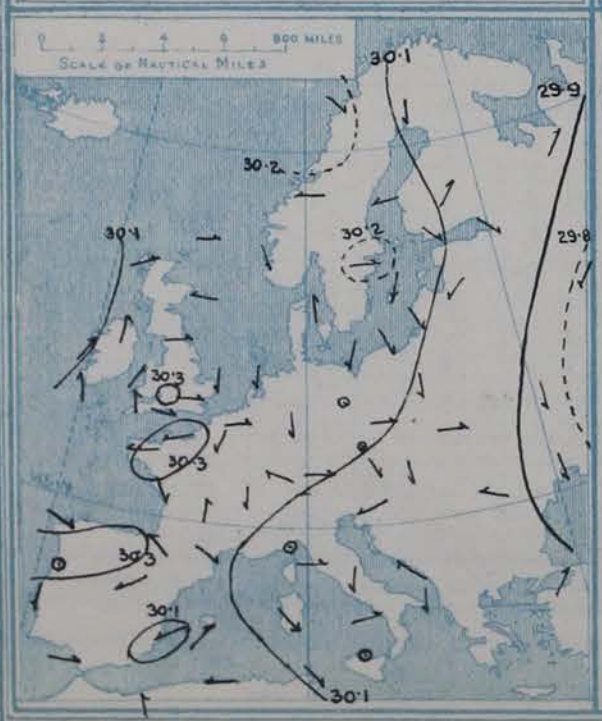

IV. LAST WEEK'S RAINFALL.

Amount recorded in various districts of the United Kingdom during the week ended Saturday, 16TH JUNE, with the percentage of the average amount for the corresponding week.

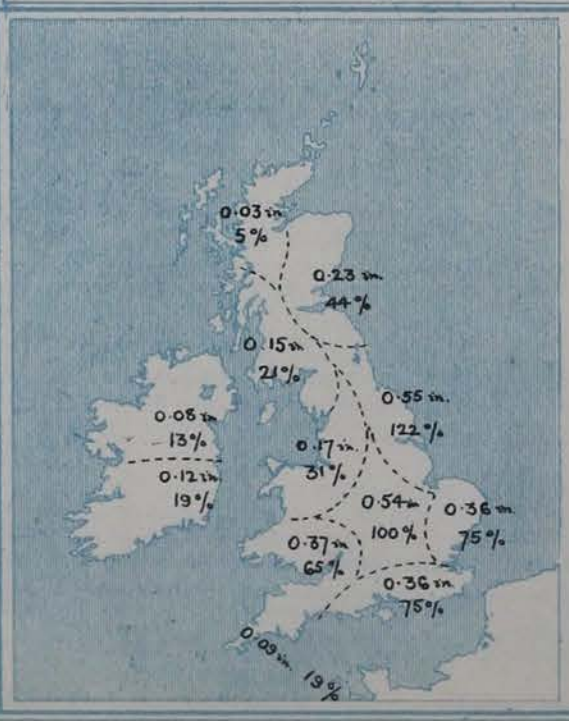

V. *Averages of* DAILY TEMPERATURE *at 8 A.M. for the monthly period* JUNE.

(Derived chiefly from Observations extending over the 35 years 1871–1905)

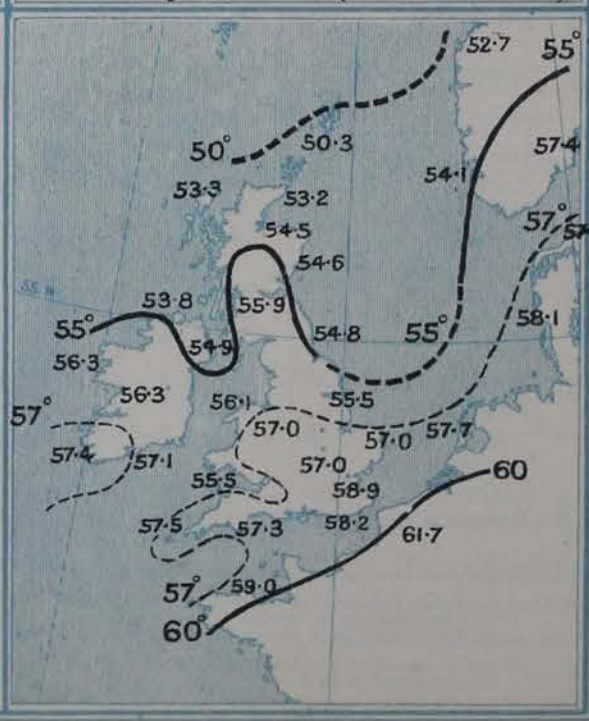

GENERAL SITUATION AT 8 A.M.

PRESSURE

The anticyclone over England, France, and Germany has still further increased in intensity, the barometer now standing above 30·4 ins. over our southern counties, the Channel, and the greater part of France. On our extreme north and northwest coasts, and over Scandinavia the barometer has fallen, and is as low as 30·07 ins. at Stornoway and 29·87 ins. at Haparanda.

WIND / TEMPERATURE / WEATHER AND SEA

The wind is very light in force and variable in direction within the central space of the anticyclone, but on all our western and northern coasts there is a light or moderate Southerly breeze, in Norway a moderate Westerly or Northwesterly breeze, and over Germany a light Northerly wind. Temperature has risen in some parts of the United Kingdom and over the nearer regions of the Continent and also in Sweden, but fallen in Norway, Denmark, and at several German stations. The highest readings over the United Kingdom are 67° at Jersey, and 65° along the east and northeast coasts of Britain, and the lowest 56° at Portland Bill, and 55° at Pembroke and Stornoway. On the Continent the readings range from 72° at Perpignan and Stockholm and 69° at Berlin to 47° at Bodö. The weather is very fine over Great Britain and the western and northwestern countries of the Continent, but in Ireland the sky is overcast, and rain is falling at many places on the coast. Fog is reported at Scilly, Blackwood Point, Brussels and Christiansund, and mist at Pembroke and Holyhead. The sea is moderate on some of our west and northwest coasts, slight or very smooth generally.

During yesterday the thermometer rose to 75° in the northeast of Scotland and at Oxford, 79° at Stockholm, 81° at Berlin and Frankfurt, and to 84° at Nice. At Pembroke the highest reading was only 57°. Rain has fallen over the greater part of Ireland and at various stations in Germany and Belgium, the largest amounts being 0·39 in. at Frankfurt, and 0·44 in. at Blackwood Point. Bright sunshine was very abundant except in Ireland.

PROBABLE CHANGES IN SYSTEM NOW PREVALENT

Depressions off our west and northwest coasts are likely to affect the weather in their immediate neighbourhood, but the Kingdom generally will remain under the influence of the anticyclone, and the weather consequently continue fine and warm.

FORECASTS*

For the 24 hours ending at NOON on 21st JUNE, 1906.

DISTRICTS.	FORECASTS.
0 SCOTLAND NORTH	S. and S.W. winds, light or moderate; some showers, but mostly fair.
1 SCOTLAND EAST	S. and S.W. winds of little force; fine; very warm during day.
2 ENGLAND N.E.	
3 ENGLAND EAST	Light and rather variable breezes; fine; very warm.
4 MIDLAND COUNTIES	
5 ENGLAND SOUTH	
6 SCOTLAND WEST	S. and S.W. winds, light or moderate; fair generally.
7 ENGLAND N.W.	Light winds, mainly S. or S.W.; fine; warm, especially inland.
8 ENGLAND S.W	
9 IRELAND NORTH	S. and S.W. winds, light or moderate; changeable, some rain – most in the west.
10 IRELAND SOUTH	
WARNINGS	NONE ISSUED.

Note.—The **South Cone**, *point downwards* (▼), means that gales, or strong winds, are probable, at first from the Southward (from S.E. round by S. to N.W.). Should it appear likely that a gale beginning from between W. and N.W. is likely to veer towards N. or N.E., the *North* Cone is hoisted in preference to the *South* Cone.

The **North Cone**, *point upwards* (▲), means that gales, or strong winds, are probable, at first from the Northward (from N.W. round by N. to S.E.). Should it appear likely that a gale beginning from between E. and S.E. is likely to veer towards S. or S.W., the *South* Cone is hoisted in preference to the *North* Cone.

11.16

* *For terms for transmission of Forecasts by Telegraph, see next page.*

DAILY WEATHER REPORT. 20TH JUNE, 1906

TEMPERATURE, WEATHER, SUNSHINE, AND RAINFALL FOR YESTERDAY.

STATIONS.	Temperature F. Max.	Temperature F. Min.	Weather.	Sunshine Hrs.	Rainfall. Ins.	STATIONS.	Temperature F. Max.	Temperature F. Min.	Weather.	Sunshine. Hrs.	Rainfall. Ins.
Strathpeffer, to 6 p.m. ...	75	50	*	11·0	–	†Brighton	67	48	*	14·5	–
Blackpool, to 9 p.m. ...	64	46	b, bc	15·0	–	†Eastbourne, to 6 p.m. ...	68	50	b	15·0	–
Southport, to 9 p.m.... ...	66	47	b	15·0	–	†Hastings	*	*	*	15·0	*
†Rhyl, to 6 p.m.	65	46	bc, o, bc, b	14·9	–	†Folkestone, to 6 p.m. ...	67	49	b	14·2	–
Llandudno, to 9 p.m. ...	69	?	bc	13·3	–	Broadstairs, to 6 p.m. ...	*	*	*	13·2	*
Bettws-y-Coed, to 6 p.m.	70	45	b	11·0	–	†Margate, to 6 p.m. ...	69	48	b	13·3	–
Towyn, to 6 p.m.	65	49	r, b, bc, b	12·4	0·04	†Lowestoft, to 6 p.m. ...	62	49	bc, b	14·3	–
Aberystwyth, to 6 p.m. ...	62	52	c, b	12·0	–	†Skegness	65	48	b, bc	12·4	–
Plymouth, to 9 p.m. ...	65	51	bc, b	14·1	–	Scarborough, to 6 p.m. ...	65	51	*	9·0	–
Torquay, to 6 p.m.	66	51	*	11·7	–	†Harrogate, to 6 p.m. ...	73	47	c, b	14·0	–
†Bournemouth, to 6 p.m. ...	74	45	*	15·2	–	Darwen, to 9 p.m.	69	50	bcvw, bcv	9·0	–
Bognor, to 6 p.m.	*	*	b	13·5	*	Manchester, to 9 p.m.	72	48	b	12·8	–
†Worthing	67	63	*	14·5	–	Birmingham, to 9 p.m. ...	72	51	b	13·3	–

† At this station the amount of Bright Sunshine given is for the whole day, ending with sunset.

TEMPERATURE, WEATHER, and RAINFALL at additional FOREIGN STATIONS, mainly for the 24 hours ended at 8 a.m. yesterday.

STATIONS. 19th June, 1906.	Temperature F. Max.	Temperature F. Min.	Weather.	Rain. Ins.	STATIONS.	Temperature F. Max.	Temperature F. Min.	Weather.	Rain. Ins
					18th June, 1906.				
Flushing	66	52	b, f	–	Rome	84	68	o, r	0·47
Aix-la-Chapelle...	72	48	c, f	–	Naples	74	66	o, c	0·08
Copenhagen	73	50	bc, b	0·04	Malta	not received.			
Oxö (Christiansand)... ...	73	59	bc, b	–	18th June, 1906	1 p.m.		1 p.m.	Measured 7 a.m.
St. Petersburg	73	50	bc, bc	–	Geneva	73	*	b	–
Vienna	79	66	b, c	–	Berne	73	*	bc	–
Buda-Pesth	88	66	b, bc	–	Lucerne	73	*	bc	–
Hermanstadt	79	72	o, c	–	Coire...	75	*	b	–
Trieste	84	72	o, c	–	St. Gotthard	52	*	b	–
Florence	85	65	o, o	–	Lugano	86	*	b	0·04

EXPLANATION OF THE COLUMNS GIVEN ON PAGE 1.

WEATHER.—*Beaufort Scale* is b. blue sky; c. detached clouds; d. drizzling rain; f. fog; g. dark, gloomy; h. hail; l. lightning; m. misty (hazy); o. overcast; p. passing showers; q. squally; r. rain; s. snow; t. thunder; u. ugly, threatening; v. visibility, unusual transparency; w. dew.

* AN ASTERISK is inserted in all places for which information is not usually received.

TABLE SHOWING THE LOCAL STANDARD TIMES AND THE CORRESPONDING GREENWICH TIMES OF THE OBSERVATIONS RECORDED ON PAGE 1.

COUNTRIES, &c.	Hours of Morning Observations by Local Standard Time.	Corresponding Greenwich Times.	Hours of Evening Observations by Local Standard.	Corresponding Greenwich Times.
British Isles	8 a.m. (West European)	8 a.m.	6 p.m.* (W.E.T.)	6 p.m.*
Holland	7 a.m. („ „)	7 a.m.	7 p.m. (W.E.T.)	7 p.m.
Germany, Denmark, Norway, Sweden	8 a.m. (Mid-European)	7 a.m.	8 p.m. (M.E.T.)	7 p.m.
Belgium	7 a.m. (West European)	7 a.m.	Not published	—
France	7 a.m. (Paris)	6.51 a.m.	6 p.m. (Paris)	5.51 p.m.
Spain	8 a.m. (West European)	8 a.m.	6 p.m. (W.E.T.)	6 p.m.
Portugal	8 a.m. (Lisbon)	8.36 a.m.	3.23 p.m. (Lisbon)	4 p.m.
Azores { Ponta Delgada ...	6 a.m. (Local)	7.43 a.m.	9 p.m. (Local)	10.43 p.m.
Azores { Horta	6 a.m. (Local)	7.55 a.m.	9 p.m. (Local)	10.55 p.m.

TABLE SHOWING THE GREENWICH TIMES OF SUNRISE, NOON, AND SUNSET, FOR STATIONS IN THE UNITED KINGDOM, TO-DAY.

20th June, 1906.	Sunrise G.M.T.	Noon G.M.T.	Sunset G.M.T.
Yarmouth	3·31	11·54	8·17
Greenwich	3·44	12·1	8·18
Wick	3·7	12·13	9·19
Valencia	4·22	12·42	9·2

TERMS OF SUBSCRIPTION for the Daily Weather Report forwarded by Book Post, £1 per annum *payable quarterly in advance.*

Single Copies (price 1d.) may be obtained after 3 p.m. on the day of issue at the Meteorological Office, and at the Bookstalls of the following terminus Railway Stations:—Victoria, Charing Cross, King's Cross, St. Pancras, Euston.

FORECASTS OF WEATHER for one day in advance are drawn up at 11 a.m., and between 7 and 8 p.m. The latest forecast can be had by Reply Telegram, on paying at any Post Office in the United Kingdom **Sixpence in addition to the cost of the inquiry and reply Telegram.** Information as to the Terms on which Forecasts can be sent daily, for a long or short period, may be obtained on application.

METEOROLOGICAL OFFICE, 63, VICTORIA STREET, S.W.
(TELEGRAPHIC ADDRESS: WEATHER, LONDON.)

W. N. SHAW (*Director*).

* At Oxford the observations are taken at 8 p.m.

DAILY WEATHER REPORT.

Thursday, **Meteorological Office, London.** 21st JUNE, 1906.

	STATIONS.	YESTERDAY EVENING. (See note on last page.) Barom. At 32° Fahr. and M.S.L.	Temp. Dry Bulb.	Wind. Direc.	Wind. Force (0 to 12.)	Weather.	THIS MORNING. (See note on last page.) Barometer. At 32° Fahr. and M.S.L.	Barometer. Change since Yesterday.	Temperature. Dry Bulb.	Temperature. Wet Bulb.	Temperature. Change since Yesterday.	Wind. Direc.	Wind. Force (0 to 12.)	Weather.	Sea (0 to 9.)	PAST 24 HOURS. Temp. Max.	Temp. Min.	Weather.	Sun-shine.	Rainfall.
		Ins.	°				Ins.	Ins.	°	°	°					°	°		Hours.	Ins.
SCANDINAVIA.	Haparanda... ...	29.93	60	NE	2	b	29.95	+.08	60	51	+1	S	2	b	*	73	48	*	*	–
	Hernösand	29.95	70	2	0	b	29.93	-.12	63	55	-1	W	2	c	*	88	46	*	*	–
	Stockholm	30.01	73	W	2	b	29.89	-.22	68	61	-4	W	2	b	*	82	57	*	*	–
	Wisby...	30.06	70	WSW	2	b	29.97	-.16	64	58	-1	WSW	4	b	*	73	54	*	*	–
	Karlstad	30.03	66	SW	4	b	29.95	-.17	68	61	+2	NW	2	b	*	*	*	*	*	–
	Færder (X'iania Fjord)	30.04	68	S	1	b	29.99	-.11	68	60	+5	WSW	2	c	2	70	63	*	*	–
	Bodö	30.08	48	WNW	2	b	29.97	-.14	54	49	+7	NW	1	b	1	55	39	*	*	–
	Christiansund ...	30.13	57	SW	2	b	29.98	-.19	52	49	-1	E	2	r	2	59	48	*	*	0.04
	Skudesnaes ...	30.23	58	W	2	m	30.07	-.16	57	57	+3	SSW	4	r	3	61	54	b, m	*	0.08
BRITISH ISLANDS.	Sumburgh Head	30.04	59	SSW	2	bc	30.05	-.08	51	51	-8	W	2	o	2	62	50	d, c, bc	*	0.07
	Stornoway	30.01	56	SSW	4	o	30.14	+.07	55	54	0	W	1	o	1	57	53	r, o	0.0	0.17
	Malin Head ...	30.13	58	W	4	pm	30.22	+.13	57	57	0	SSE	1	opm	2	63	54	r, pm	*	0.15
	Blacksod Pt. ...	30.18	58	SW	5	f	30.20	+.10	58	58	+1	SSW	3	rg	3	60	54	og, f, r	*	0.74
	Valencia	30.28	60	S	2	om	30.29	+.07	60	59	0	SSE	2	om	3	62	58	om	0.0	0.15
	Roche's Point ...	30.31	62	SW	3	og	30.33	+.05	60	60	0	SW	3	fd	4	63	59	f, og, f	*	0.08
	Birr Castle ...	30.24	68	SW	4	o	30.26	+.05	65	63	+1	SSE	2	or	*	70	61	op	0.6	0.11
	Donaghadee ...	30.20	65	SSW	2	cp	30.26	+.02	63	61	+7	Z	0	c	0	67	51	cp, bcm	*	0.17
	Liverpool Obsy...	30.29	64	SW	2	o	30.31	-.02	61	60	-2	WSW	1	r	2	71	60	op	*	0.03
	Holyhead	30.29	56	SW	4	fdp	30.30	.00	56	55	-1	SW	3	f	2	57	53	f, fdp	*	0.03
	Pembroke (St. Ann's Hd.)	30.35	56	S	3	f	30.36	+.03	56	56	+1	SW	3	f	3	57	53	f	0.0	0.03
	Scilly (St. Mary's) ...	30.38	60	SSW	3	f	30.39	+.04	59	59	0	SSW	1	f	1	64	58	f	0.0	–
	Jersey (St. Aubins) ...	30.42	67	NE	1	b	30.43	-.01	61	60	-6	WNW	2	o	2	75	57	bcm, om	13.5	–
	Portland Bill ...	30.39	58	SW	3	c	30.37	-.03	57	56	+1	WSW	2	o	2	63	55	c, f	*	–
	Dungeness	30.37	61	SW	4	bc	30.36	-.02	62	58	+2	WSW	2	b	1	66	56	b, bc	12.5	–
	Wick	? 30.03	59	W	2	c	30.11	-.03	59	56	+2	N	3	o	2	68	54	–	*	0.01
	Nairn	30.05	62	W	1	c	30.14	+.01	61	58	-1	WSW	3	c	1	74	57	–	*	0.03
	Aberdeen	30.12	62	SW	3	r	30.16	-.03	62	58	-3	E	1	bc	1	69	54	bc, op	8.5	0.08
	Leith	30.16	64	WSW	2	c	30.20	-.04	68	62	+3	W	3	c	*	72	60	p, c	*	0.03
	North Shields ...	30.22	67	SSW	3	o	30.23	-.05	65	62	0	SW	2	c	2	76	59	bc, o, p	*	0.01
	Spurn Head ..	30.26	69	SW	3	c	30.26	-.07	62	61	-3	WNW	3	o	1	77	59	c, p	*	–
	Yarmouth	30.32	72	SSW	4	b	30.28	-.07	68	63	+3	WNW	3	bc	2	73	60	bc, b	*	–
	Clacton-on-Sea ...	30.34	65	SE	2	b	30.33	-.06	70	65	+8	W	2	b	1	70	61	bc, b	14.0	–
	Nottingham ...	30.31	69	W	2	c	30.30	-.04	66	63	+4	W	2	bc	*	75	61	b, c	6.8	–
	Bath	30.37	70	SW	2	c	30.37	-.04	62	60	+3	W	2	c	*	73	59	–	9.7	–
	Oxford	30.37	68	W	1	c	30.36	-.04	64	62	0	W	1	o	*	77	61	–	*	–
	London (St. James' Park)	30.32	75	W	1	b	30.34	-.04	64	62	0	WSW	2	o	*	77	60	b, c, o	14.1	–
GERMANY, &c.	The Scaw (Skagen)	30.10	61	WNW	5	b	30.08	-.08	63	58	+1	WNW	5	bc	1	70	59	*	*	–
	Fanö	30.36	57	SW	4	m	30.23	-.08	61	58	+7	SW	4	c	*	64	54	*	*	–
	Cuxhaven	30.35	63	NW	3	c	30.29	-.03	62	59	+3	WSW	2	c	*	64	55	*	*	–
	The Helder ...	30.38	60	W	1	b	30.31	-.08	60	58	-1	SW	1	c	0	66	50	*	*	–
	Brussels	*	*	*	*	*	30.38	-.02	62	57	+4	WSW	1	o	*	78	51	*	*	–
	Berlin	30.25	72	NW	3	c	30.27	+.02	66	61	-3	WNW	3	b	*	79	61	*	*	–
	Frankfurt	30.34	65	NE	1	b	30.35	+.05	63	59	+2	NE	2	b	*	73	61	*	*	–
	Munich	30.28	63	NW	4	r	30.30	+.07	59	59	-3	N	2	o	*	72	57	*	*	0.35
FRANCE.	C. Gris Nez ...	30.41	63	SSW	3	b	30.38	.00	58	57	-4	SSW	3	b	2	68	54	*	*	–
	Brest	30.43	64	W	2	m	30.41	+.01	62	60	+2	E	1	m	0	70	57	*	*	–
	Lorient	30.37	68	W	4	bc	30.39	.00	61	58	-2	NE	2	b	2	73	52	*	*	–
	Rochefort	30.39	67	NW	3	b	30.39	-.01	66	61	+3	NNE	3	b	*	75	?63	b	*	–
	Biarritz	30.41	69	Z	0	b	30.36	-.07	65	64	+2	WSW	2	bc	1	73	61	*	*	–
	Paris	30.38	73	NE	3	b	30.40	-.01	62	56	+1	NNE	2	b	*	80	51	*	*	–
	Belfort...	30.28	65	E	2	o	30.32	+.06	60	59	-2	E	3	f	*	73	53	*	*	0.04
	Lyons	30.26	73	NNW	3	b	30.30	-.02	66	60	+3	WNW	3	b	*	78	62	*	*	–
	Nice	30.02	74	W	2	bc	30.04	+.02	77	64	+8	Z	0	bc	2	82	68	*	*	–
	Perpignan	30.19	80	NW	5	b	30.20	-.02	75	64	+3	NW	4	b	*	85	71	*	*	–
SPAN. PEN.	Corunna																	*	*	
	Lisbon	30.17	80	N	5	b	30.13	-.11	79	71	+3	NNE	5	b	*	90	75	*	*	–
	Azores (P. Delgada)...																	*	*	
	,, (Horta) ...	30.15	67	SSW	5	o	30.17	+.13	65	64	-1	SSW	3	o	2	72	63	*	*	–

NOTES:—(a) *At the British and Irish Stations the readings of the barometer are not corrected for the difference in Gravity between the position of the Station and Latitude 45°. The approximate correction is:—For stations North of Malin Head and North Shields + ·03 in., but for Sumburgh Head + ·04 in.; for stations South of Malin Head and North Shields + ·02 in., but for Scilly and Jersey + ·01 in.*

(b) *The Sunshine for London given in this Table is recorded on the Tower of the Wesleyan Training College, Westminster; the Sunshine entered to Dungeness is recorded at Littlestone-on-Sea.*

* *Observations for this column not generally received.*

† *Observations received too late for insertion in Charts on next page.*

WEATHER CHARTS

FOR THURSDAY, 21ST JUNE, 1906.

I. BAROMETER, WIND AND SEA. *This Morning.*

BAROMETER.—Isobars are drawn for each tenth of an inch.
WIND.—Arrows show Directions and Force, flying with the wind.
Force above 10 — *Force 8 to 10* — *Force 5 to 7* — *Force 1 to 4* — Calm
SEA.—Rough — *High*

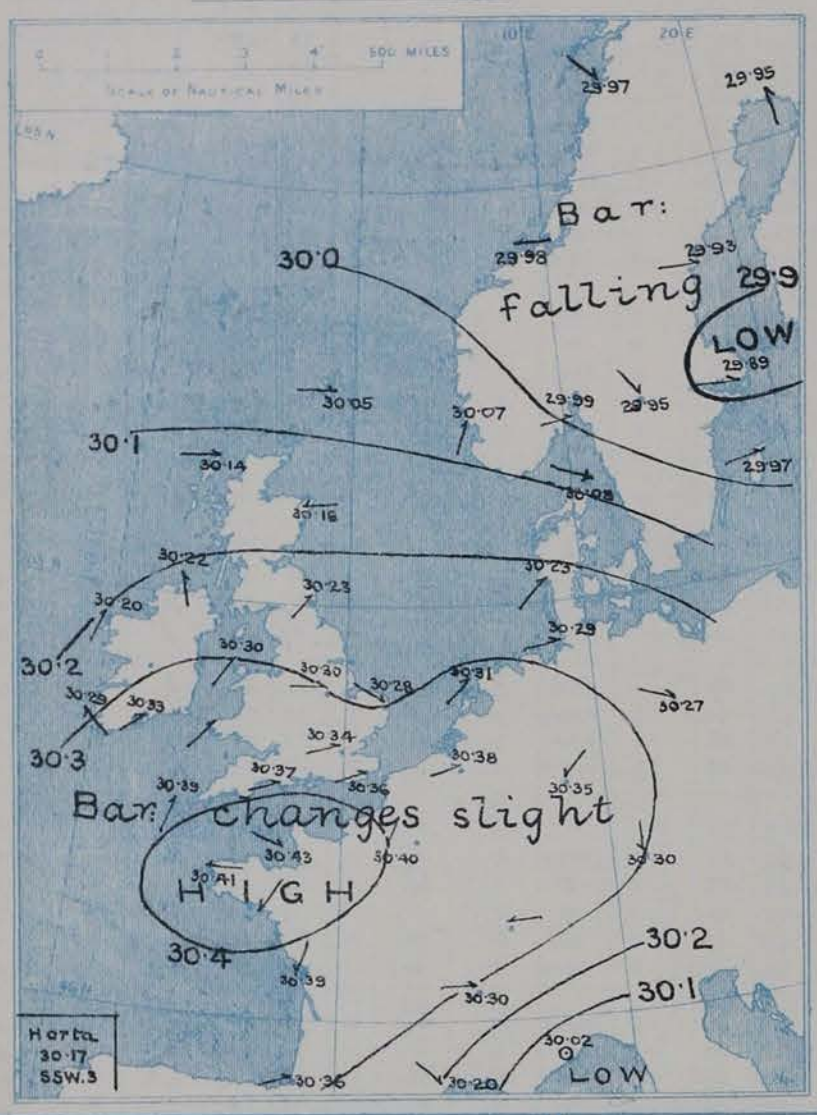

II. TEMPERATURE AND WEATHER. *This Morning.*

TEMPERATURE.—Isotherms are drawn for each 10°
WEATHER.—Shown by Letters of the Beaufort Scale *(See P. 4.)*
RAINFALL.—A dotted line separates areas where rain has fallen from those without rain. The fall in past 24 hours when exceeding half an inch is shown thus :-0·6

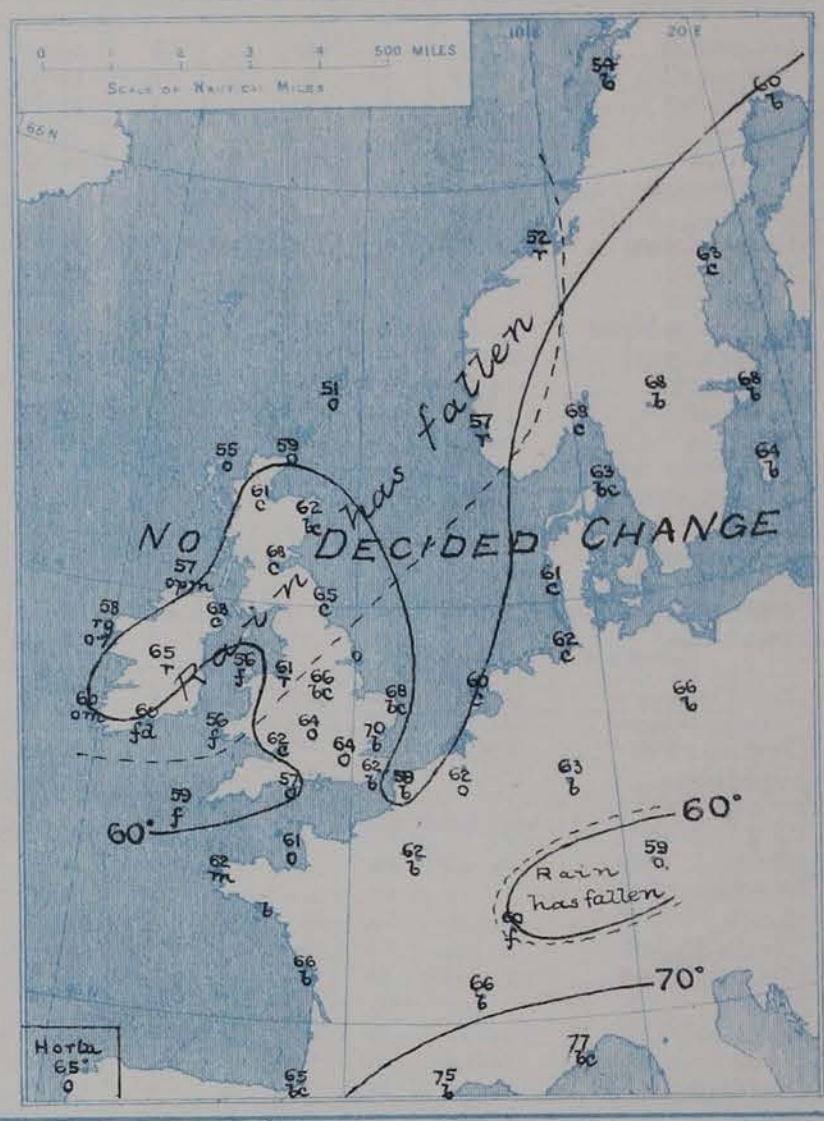

III. BAROMETER AND WIND

Yesterday morning.

IV. LAST WEEK'S SUNSHINE.

Amount recorded in various districts of the United Kingdom during the week ended Saturday, 16th JUNE, with the percentage of the average duration for the corresponding week.

V. *Averages of* DAILY TEMPERATURE *at 8 A.M. for the monthly period* JUNE.

(Derived chiefly from Observations extending over the 35 years 1871–1905).

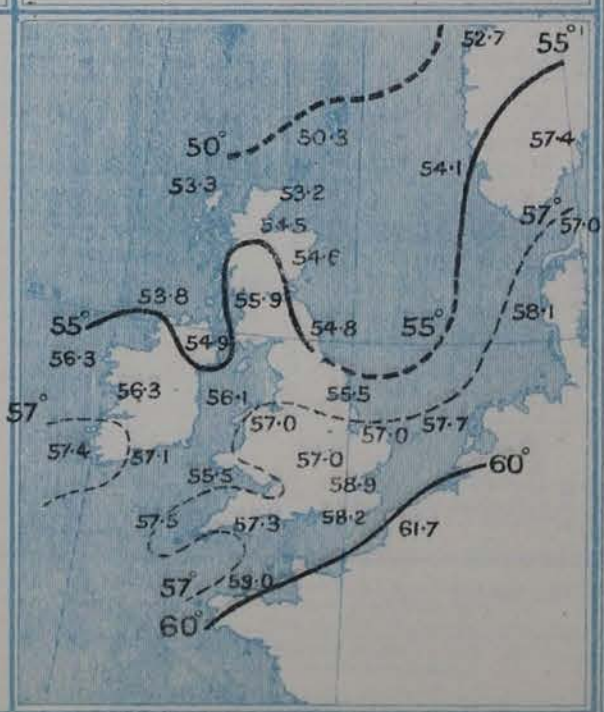

GENERAL SITUATION AT 8 A.M.

PRESSURE

A large but shallow depression which lay off our northwest coasts yesterday morning has travelled eastwards to Scandinavia, where the barometer is below 30·0 ins. generally, and as low as 29·89 ins. at Stockholm. The anticyclone in the south has maintained its position and intensity with very little modification, the barometer being highest, 30·4 ins. and upwards, over the English Channel, Brittany, and Normandy.

WIND

The wind, which is almost everywhere light in force, blows from the Southward in Ireland and Wales, and from the Westward at nearly all stations in England and Scotland, as well as over Denmark and the Netherlands; over France and Germany the direction is more variable, but is generally between North and East.

TEMPERATURE

Temperature shows no decided change; it is still high in most parts of the United Kingdom, but low in the Shetlands and at some of our west coast stations. At Clacton-on-Sea the thermometer stands at 70°, and at Leith it is as high as 68°. On the Continent the readings range from 79° at Lisbon, 77° at Nice, and 75° at Perpignan to 52° at Christiansund.

WEATHER AND SEA

The sky is more cloudy than of late both over our Islands and the Continent; rain is falling in the west of Norway, at Liverpool, and at some Irish stations, while fog prevails from the Scilly Isles northward to Holyhead. Over the major portion of France and on the southeast coast of England the weather is almost cloudless. The sea is moderate off Queenstown, smooth or slight elsewhere.

During yesterday the thermometer rose to above 70° in nearly all parts of Great Britain, the highest readings reported being 77° at Spurn Head, Oxford, and in London, and 78° at Margate. At Stockholm the maximum was 82° and at Hernösand 88°. The night was very warm over England. Most of our western and northern stations have experienced some rain; in most cases the fall was slight, but more than 0·7 in. at Blacksod Point. Bright sunshine was again very abundant in the south and east of Great Britain.

PROBABLE CHANGES IN SYSTEM NOW PREVALENT

Depressions over the Atlantic will probably continue to affect the weather over our northwestern and northern districts, but the greater part of these Islands will remain under the influence of the southern anticyclone, and fair or fine weather is likely to be experienced.

FORECASTS*

For the 24 hours ending at NOON on 22ND JUNE, 1906.

DISTRICTS.	FORECASTS.
0 SCOTLAND NORTH 1 SCOTLAND EAST	W. to S. winds, light or moderate; mostly fair, but some showers still probable; warm.
2 ENGLAND N.E. 3 ENGLAND EAST 4 MIDLAND COUNTIES 5 ENGLAND SOUTH	S.W. and W. winds, light; fair or fine generally; very warm inland and on east coast.
6 SCOTLAND WEST 7 ENGLAND N.W.	Same as Nos. 0 and 1.
8 ENGLAND S.W.	S. and S.W. winds, light or moderate; fair and warm generally, but local fogs on coast.
9 IRELAND NORTH 10 IRELAND SOUTH	S. and S.W. winds, light or moderate; changeable, some rain – most in west.
WARNINGS	NONE ISSUED.

Note – The **South Cone**, *point downwards* (▼), means that gales, or strong winds, are probable, at first from the Southward (from S.E. round by S. to N.W.). Should it appear likely that a gale beginning from between W. and N.W. is likely to veer towards N. or N.E., the *North* Cone is hoisted in preference to the *South* Cone.

The **North Cone**, *point upwards* (▲), means that gales, or strong winds, are probable, at first from the Northward (from N.W. round by N. to S.E.). Should it appear likely that a gale beginning from between E. and S.E. is likely to veer towards S. or S.W., the *South* Cone is hoisted in preference to the *North* Cone.

11.27.

* *For terms for transmission of Forecasts by Telegraph, see next page.*

DAILY WEATHER REPORT. 21st June, 1906

TEMPERATURE, WEATHER, SUNSHINE, AND RAINFALL FOR YESTERDAY.

STATIONS.	Temperature F. Max.	Temperature F. Min.	Weather.	Sunshine Hrs.	Rainfall. Ins.	STATIONS.	Temperature F. Max.	Temperature F. Min.	Weather.	Sunshine. Hrs.	Rainfall. Ins.
Strathpeffer, to 6 p.m. ...	69	56	*	3·2	0·04	†Brighton	68	58	*	13·1	–
Blackpool, to 9 p.m. ...	66	47	c, or, c	6·0	0·06	†Eastbourne, to 6 p.m. ...	68	50	bc	14·2	–
Southport, to 9 p.m.... ...	70	51	b, c, or, c	3·5	0·02	†Hastings	*	*	*	13·8	*
Rhyl, to 6 p.m.	72	48	?	4·0	–	†Folkestone, to 6 p.m. ...	69	48	b	13·1	–
Llandudno, to 6 p.m. ...				3·7		Broadstairs, to 6 p.m. ...	*	*	*	13·0	*
Bettws-y-Coed, to 6 p.m.	65	47	c, b, d, c, d	1·2	–	†Margate, to 6 p.m. ...	78	49	b	13·1	–
Towyn, to 6 p.m.	63	49	c, o, d	2·6	0·03	†Lowestoft, to 6 p.m. ...	70	53	bc, b, c	13·9	–
Aberystwyth, to 6 p.m. ...	65	52	c, o	3·0	–	†Skegness	77	52	b, d	13·2	–
Plymouth, to 9 p.m. ...	65	51	bc, o, of	1·5	–	Scarborough, to 6 p.m. ...	77	54	*	10·0	–
Torquay, to 6 p.m.	70	52	*	7·8	–	†Harrogate, to 6 p.m. ...	74	50	b, o	5·9	–
Bournemouth, to 6 p.m. ...	72	49	*	12·0	–	Darwen, to 9 p.m.	69	50	bc, om, dmq	5·3	0·03
Bognor, to 6 p.m.	*	*	b	13·5	*	Manchester, to 9 p.m. ...	74	50	b, p, bc	5·4	0·01
†Worthing	67	?52	*	14·4	–	Birmingham, to 9 p.m. ...	74	54	c, o	7·5	–

† At this station the amount of Bright Sunshine given is for the whole day, ending with sunset.

TEMPERATURE, WEATHER, and RAINFALL at additional FOREIGN STATIONS, mainly for the 24 hours ended at 8 a.m. yesterday.

STATIONS. 20th June, 1906.	Temperature F. Max.	Temperature F. Min.	Weather.	Rain. Ins.	STATIONS.	Temperature F. Max	Temperature F. Min.	Weather.	Rain. Ins
					20th June, 1906				
Flushing	64	52	f, b	–	Rome	76	64	o, c	1·30
Aix-la-Chapelle...	73	59	o, o	0·79	Naples	75	64	o, o	0·08
Copenhagen	72	61	b, b	–	Malta	77	65	b	–
Oxö (Christiansand)... ...	70	59	b, b	–	19th June, 1906.	1 p.m.		1 p.m.	Measured 7 a.m.
St. Petersburg	64	52	bc, b	–	Geneva	72	*	b	1·02
Vienna	79	64	b, b	–	Berne	73	*	bc	0·28
Buda-Pesth	82	68	c, b	–	Lucerne	70	*	o	1·18
Hermanstadt	77	57	b, f	0·20	Coire...	70	*	o	–
Trieste	84	70	r, o	0·16	St. Gotthard	46	*	b	–
Florence	71	63	o, r	1·30	Lugano	81	*	b	1·14

EXPLANATION OF THE COLUMNS GIVEN ON PAGE 1.

WEATHER.—*Beaufort Scale* is b. blue sky; c. detached clouds; d. drizzling rain; f. fog; g. dark, gloomy; h. hail; l. lightning; m. misty (hazy); o. overcast; p. passing showers; q. squally; r. rain; s. snow; t. thunder; u. ugly, threatening; v. visibility, unusual transparency; w. dew.

* AN ASTERISK is inserted in all places for which information is not usually received.

TABLE SHOWING THE LOCAL STANDARD TIMES AND THE CORRESPONDING GREENWICH TIMES OF THE OBSERVATIONS RECORDED ON PAGE 1.

COUNTRIES, &c.	Hours of Morning Observations by Local Standard Time.	Corresponding Greenwich Times.	Hours of Evening Observations by Local Standard.	Corresponding Greenwich Times.
British Isles	8 a.m. (West European)	8 a.m.	6 p.m.* (W.E.T.)	6 p.m.*
Holland	7 a.m. (,, ,,)	7 a.m.	7 p.m. (W.E.T.)	7 p.m.
Germany, Denmark, Norway, Sweden	8 a.m. (Mid-European)	7 a.m.	8 p.m. (M.E.T.)	7 p.m.
Belgium	7 a.m. (West European)	7 a.m.	Not published	—
France	7 a.m. (Paris)	6.51 a.m.	6 p.m. (Paris)	5.51 p.m.
Spain	8 a.m. (West European)	8 a.m.	6 p.m. (W.E.T.)	6 p.m.
Portugal	8 a.m. (Lisbon)	8.36 a.m.	3.23 p.m. (Lisbon)	4 p.m.
Azores { Ponta Delgada ...	6 a.m. (Local)	7.43 a.m.	9 p.m. (Local)	10.43 p.m.
Azores { Horta	6 a.m. (Local)	7.55 a.m.	9 p.m. (Local)	10.55 p.m.

TABLE SHOWING THE GREENWICH TIMES OF SUNRISE, NOON, AND SUNSET, FOR STATIONS IN THE UNITED KINGDOM, TO-DAY.

21st June, 1906.	Sunrise G.M.T.	Noon G.M.T.	Sunset G.M.T.
Yarmouth	3·31	11·54	8·17
Greenwich	3·44	12·1	8·18
Wick	3·7	12·13	9·19
Valencia	4·22	12·42	9·2

TERMS OF SUBSCRIPTION for the Daily Weather Report forwarded by Book Post, £1 per annum *payable quarterly in advance.*

Single Copies (price 1d.) may be obtained after 3 p.m. on the day of issue at the Meteorological Office, and at the Bookstalls of the following terminus Railway Stations:—Victoria, Charing Cross, King's Cross, St. Pancras, Euston.

FORECASTS OF WEATHER for one day in advance are drawn up at 11 a.m., and between 7 and 8 p.m. The latest forecast can be had by Reply Telegram, on paying at any Post Office in the United Kingdom **Sixpence in addition to the cost of the inquiry and reply Telegram.** Information as to the Terms on which Forecasts can be sent daily, for a long or short period, may be obtained on application.

METEOROLOGICAL OFFICE, 63, VICTORIA STREET, S.W.
(Telegraphic Address: WEATHER, LONDON.)

W. N. SHAW (*Director*).

* At Oxford the observations are taken at 8 p.m.

DAILY WEATHER REPORT.

Friday, **Meteorological Office, London.** 22ND JUNE, 1906.

	STATIONS.	YESTERDAY EVENING. (See note on last page.) Barom. At 32° Fahr. and M.S.L.	Temp. Dry Bulb.	Wind. Direc.	Wind. Force (0 to 12.)	Weather.	THIS MORNING. (See note on last page.) Barometer. At 32° Fahr. and M.S.L.	Barometer. Change since Yesterday.	Temperature. Dry Bulb.	Temperature. Wet Bulb.	Temperature. Change since Yesterday.	Wind. Direc.	Wind. Force (0 to 12.)	Weather.	Sea (0 to 9.)	PAST 24 HOURS. Temp. Max.	Temp. Min.	Weather.	Sunshine.	Rainfall.
		Ins.	°				Ins.	Ins.	°	°	°					°	°		Hours.	Ins.
SCANDINAVIA.	Haparanda... ...	29.76	59	SW	2	b	29.69	-.26	63	56	+3	ESE	2	o	*	73	48	*	*	–
	Hernösand	29.72	61	SW	2	c	29.70	-.23	56	53	-7	NW	2	o	*	81	50	*	*	–
	Stockholm	29.76	69	WSW	2	c	29.70	-.19	63	59	-5	NW	4	o	*	77	63	*	*	–
	Wisby...	29.82	66	W	2	b	29.73	-.24	63	59	-1	WSW	4	b	*	70	57	*	*	–
	Karlstad	29.77	67	SW	2	bc	29.83	-.12	62	53	-6	WNW	6	b	*	*	*	*	*	–
	Færder (X'iania Fjord)	29.83	68	W	4	bc	29.89	-.10	63	53	-5	NNW	6	b	3	68	61	*	*	–
	Bodö	29.87	50	Z	0	c	29.88	-.09	49	?46	-5	?NNW	2	o	1	?54	46	*	*	–
	Christiansund ...	29.96	51	WSW	4	r	30.03	+.05	49	48	-3	WSW	5	r	4	54	48	*	*	0.91
	Skudesnaes ...	30.10	55	NNW	6	c	30.11	+.04	55	53	-2	N	4	o	2	57	52	o, c	*	–
BRITISH ISLANDS.	Sumburgh Head	30.10	53	WNW	1	o	30.10	+.05	52	52	+1	Z	0	f	1	56	51	o	*	–
	Stornoway	30.15	60	SSW	2	o	30.12	-.02	55	54	0	Z	0	f	0	63	51	p, o	0.6	0.01
	Malin Head ...	30.17	57	NW	2	rf	30.11	-.11	56	56	-1	WNW	1	f	2	60	54	o, rf	*	0.18
	Blacksod Pt. ...	30.18	58	SW	4	ogm	30.13	-.07	57	56	-1	SW	4	f	3	60	55	ogm	*	0.22
	Valencia	30.27	61	S	3	op	30.20	-.09	59	59	-1	S	2	of	3	64	58	rm, op	0.2	0.11
	Roche's Point ...	30.29	60	SSW	3	m	30.24	-.09	60	60	0	SSW	2	m	3	63	58	r, m, f	*	0.05
	Birr Castle ...	30.24	64	SW	3	r	30.18	-.08	62	61	-3	SW	2	o	*	73	59	o, r	0.0	0.61
	Donaghadee ...	30.17	71	SSW	3	c	30.16	-.10	62	60	-1	SSW	1	c	1	71	57	op, bcm	*	0.20
	Liverpool Obsy...	30.26	68	WSW	1	bc	30.19	-.12	60	58	-1	WSW	3	o	2	70	58	bc, r	*	0.14
	Holyhead	30.24	56	SW	4	f	30.19	-.11	56	56	0	SW	2	o	2	58	53	f	*	0.17
	Pembroke (St. Ann's Hd.)	30.31	56	SW	2	r	30.24	-.12	56	56	0	SW	3	f	3	59	53	f, or, f	0.0	0.05
	Scilly (St. Mary's) ...	30.35	60	WSW	1	o	30.26	-.13	59	58	0	WSW	1	f	4	64	54	o	0.0	–
	Jersey (St. Aubins) ...	30.38	63	WNW	2	o	30.27	-.16	61	59	0	W	3	o	3	69	55	ogm	0.0	–
	Portland Bill ...	30.32	60	W	2	o	30.24	-.13	57	55	0	WNW	3	o	2	62	55	c, o	*	–
	Dungeness	30.29	62	SW	4	c	30.18	-.18	58	57	-4	S	2	f	1	67	57	bc, c	12.4	0.02
	Wick	30.15	62	W	1	o	?30.11	.00	58	56	-1	Z	0	o	0	68	54	–	*	0.02
	Nairn	30.14	67	W	1	bc	30.12	-.02	58	56	-3	Z	0	c	0	72	53	–	*	–
	Aberdeen	30.17	61	E	2	c	30.13	-.03	56	54	-6	NE	2	o	2	71	53	c, bc, o	10.5	–
	Leith	30.17	67	W	2	o	30.11	-.09	58	57	-10	ENE	1	or	*	72	55	o, r	*	0.54
	North Shields ...	30.19	69	W	3	o	30.11	-.12	63	61	-2	W	3	o	2	74	58	c, p, o, r	*	0.19
	Spurn Head ..	30.20	66	WNW	3	c	30.11	-.15	61	60	-1	WNW	3	opm	0	69	59	b, o, p	*	0.35
	Yarmouth	30.24	66	Z	0	bc	30.14	-.14	64	62	-4	WNW	3	cm	2	69	62	c, bc	*	0.14
	Clacton-on-Sea ...	30.26	74	W	2	c	30.18	-.15	68	65	-2	WNW	1	c	0	77	62	bc, cp, cm	10.5	–
	Nottingham ...	30.25	72	W	2	b	30.18	-.12	64	62	-2	W	2	c	*	74	58	c, b	1.3	0.06
	Bath	30.31	63	SW	2	c	30.24	-.13	60	57	-2	W	2	c	*	70	57	–	0.7	–
	Oxford	30.28	66	W	2	c	30.23	-.13	61	59	-3	WSW	1	o	*	75	58	–	*	–
	London (St. James' Park)	30.26	74	W	1	c	30.19	-.15	68	63	+4	WNW	1	b	*	76	61	c, o, cp, b	1.8	–
GERMANY, &c.	The Scaw (Skagen)	29.93	60	W	5	b	29.93	-.15	63	54	0	N	4	b	1	66	57	*	*	–
	Fanö	30.17	56	WNW	4	f	30.13	-.10	58	54	-3	WNW	4	c	*	64	54	*	*	–
	Cuxhaven	30.22	65	W	3	o	30.15	-.14	60	58	-2	NW	3	o	*	68	59	*	*	–
	The Helder ...	30.26	61	W	1	bc	30.17	-.14	63	61	+3	Z	0	c	0	68	57	*	*	–
	Brussels	*	*	*	*	*	30.21	-.17	66	64	+4	SE	2	o	*	79	58	*	*	–
	Berlin	30.15	73	W	3	c	30.09	-.18	64	62	-2	W	3	o	*	79	63	*	*	–
	Frankfurt	30.25	64	Z	0	b	30.19	-.16	62	60	-1	SW	1	o	*	77	57	*	*	–
	Munich	30.28	59	SW	3	bc	30.20	-.10	62	58	+3	SE	2	b	*	68	52	*	*	0.16
FRANCE.	C. Gris Nez ...	30.33	62	SSW	3	b	30.21	-.17	58	58	0	S	2	f	2	64	55	*	*	0.04
	Brest	30.34	64	N	4	o	30.28	-.13	59	58	-3	NE	3	o	5	66	57	*	*	–
	Lorient	30.29	72	W	1	b	30.20	-.19	59	57	-2	NNE	3	m	4	77	58	*	*	–
	Rochefort	30.28	68	NW	4	b	30.22	-.17	69	62	+3	NE	2	b	*	79	64	b	*	–
	Biarritz	30.26	69	WSW	3	b	30.20	-.16	67	65	+2	SSW	3	b	2	73	61	*	*	–
	Paris	30.28	77	NE	2	b	30.24	-.16	61	59	-1	NNE	1	o	*	81	58	*	*	–
	Belfort...	30.20	71	E	4	m	30.17	-.15	63	59	+3	E	4	m	*	76	54	*	*	–
	Lyons	30.17	77	NNW	3	b	30.19	-.11	66	58	0	N	1	b	*	83	61	*	*	–
	Nice	30.01	74	Z	0	c	29.99	-.05	76	?64	-1	Z	0	b	1	90	64	*	*	–
	Perpignan	30.09	84	NW	4	b	30.08	-.12	77	63	+2	NW	3	c	*	89	63	*	*	–
SPAN. PEN.	Corunna	30.23	77	NNE	1	b	30.17	-	64	59	-	NNE	1	f	2	84	57	*	*	–
	Lisbon †	30.06	72	NNW	4	b	30.04	-.09	79	72	0	SW	2	b	*	93	73	*	*	–
	Azores (P. Delgada)...																	*	*	
	,, (Horta) ...	30.12	67	S	5	o	30.03	-.14	67	66	+2	SSW	4	f	3	72	65	*	*	–

NOTES:—(a) *At the British and Irish Stations the readings of the barometer are not corrected for the difference in Gravity between the position of the Station and Latitude 45°. The approximate correction is:—For stations North of Malin Head and North Shields + ·03 in., but for Sumburgh Head + ·04 in.; for stations South of Malin Head and North Shields + ·02 in., but for Scilly and Jersey + ·01 in.*

(b) *The Sunshine for London given in this Table is recorded on the Tower of the Wesleyan Training College, Westminster; the Sunshine entered to Dungeness is recorded at Littlestone-on-Sea.*

* *Observations for this column not generally received.*

† *Observations received too late for insertion in Charts on next page.*

WEATHER CHARTS

FOR FRIDAY, 22ND JUNE, 1906.

I. BAROMETER, WIND AND SEA. *This Morning.*

BAROMETER.—Isobars are drawn for each tenth of an inch.
WIND.—Arrows show Directions and Force, flying with the wind.
Force above 10 ; *Force 8 to 10* ; *Force 5 to 7* ; *Force 1 to 4* ; Calm
SEA.—Rough ; *High*

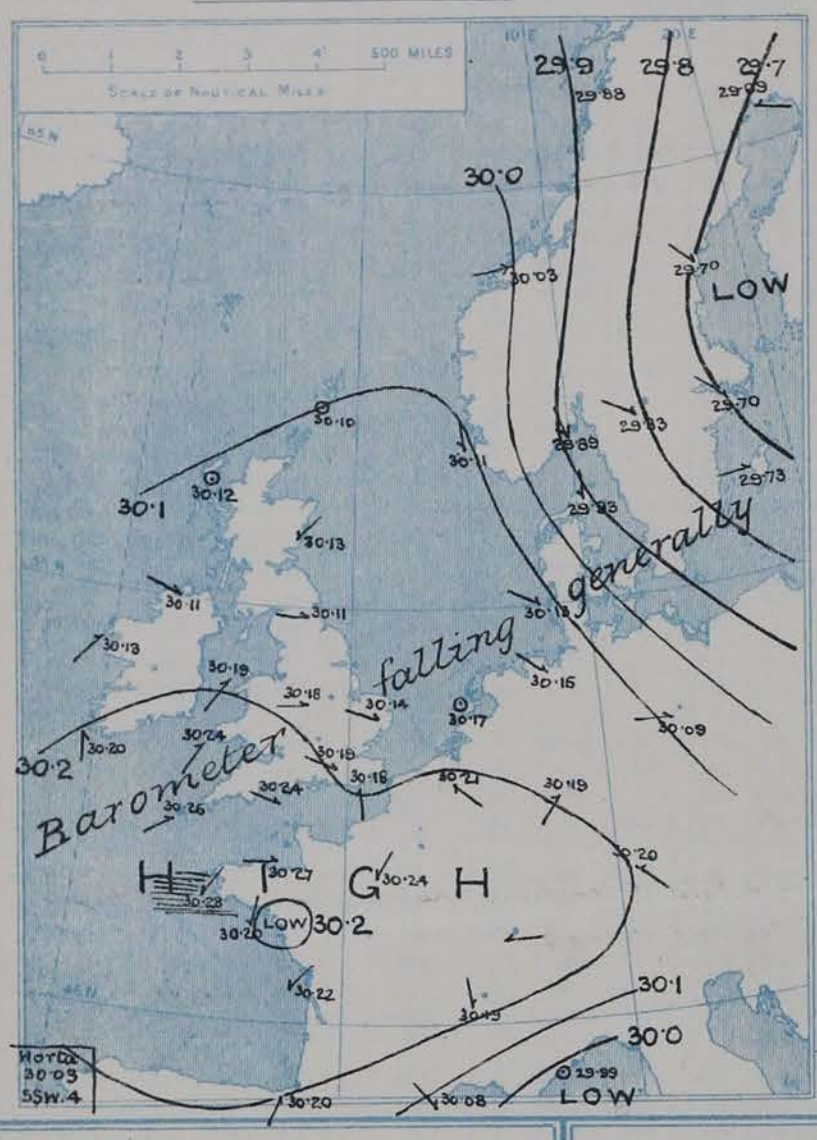

II. TEMPERATURE AND WEATHER. *This Morning.*

TEMPERATURE.—Isotherms are drawn for each 10°.
WEATHER.—Shown by Letters of the Beaufort Scale. *(See P. 4.)*
RAINFALL.—A dotted line separates areas where rain has fallen from those without rain. The fall in past 24 hours when exceeding half an inch is shown thus – 0·6

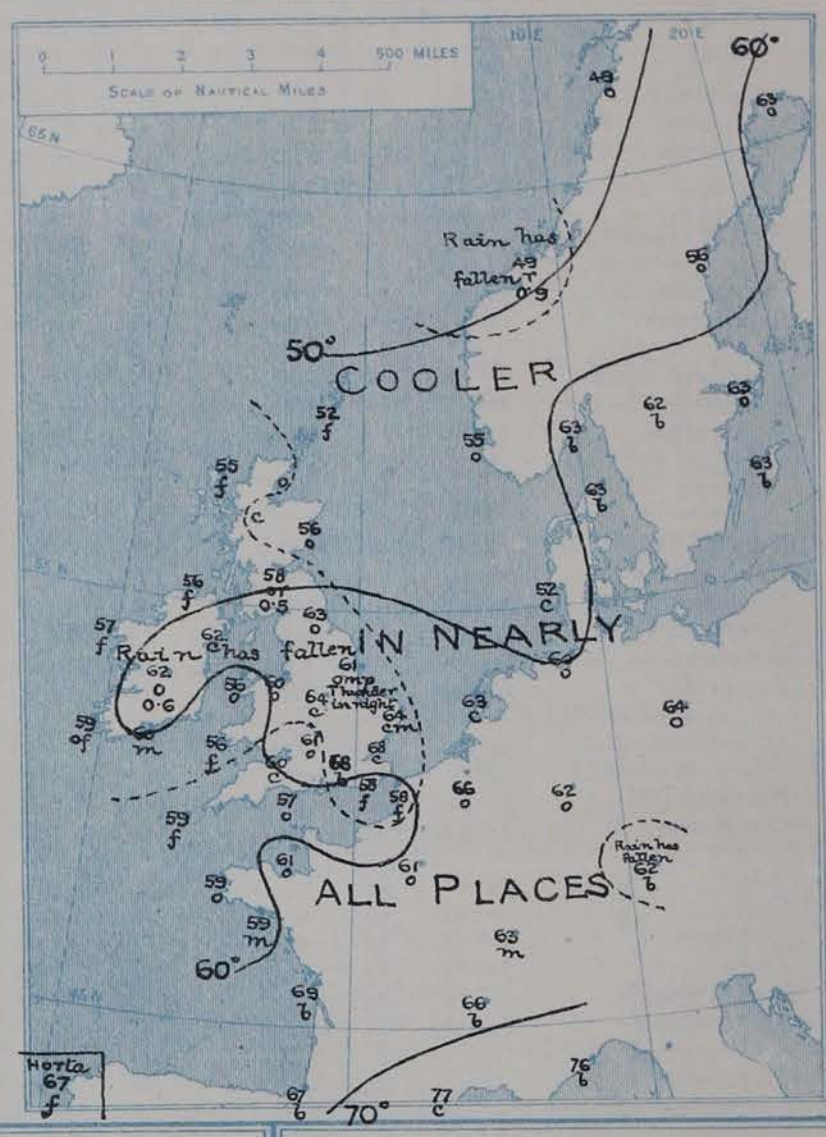

III. BAROMETER AND WIND

Yesterday morning.

IV. RAINFALL IN 1906.

Total Amount recorded in various districts of the United Kingdom in the 24 weeks ended Saturday, 16TH JUNE, with the percentage of the average amount for the corresponding period.

V. *Averages of* DAILY TEMPERATURE *at 8 A.M. for the monthly period* JUNE–JULY

(Derived chiefly from Observations extending over the 35 Years 1871–1905.)

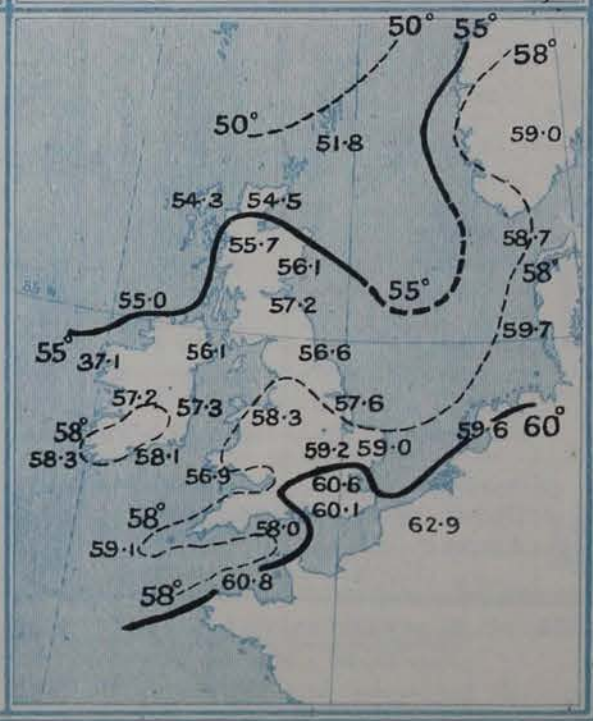

GENERAL SITUATION AT 8 A.M.

PRESSURE

The barometer is now falling in nearly all parts of these Islands and the western countries of the Continent, the change being most decided in Sweden and Germany. The highest readings 30·2 ins. and upwards, are still found in an anticyclone covering the Bay of Biscay and the south of our Islands and extending eastwards to South Germany, while pressure is lowest, 29·7 ins. and less, over the Gulf of Bothnia and Finland.

WIND

The wind varies a good deal locally, but its general direction is Southerly and Southwesterly in Ireland and Wales, and Westerly over England, while over Scandinavia, where it blows strongly in places, it draws into Northwest. Over the greater part of France there is a light Northeasterly breeze.

TEMPERATURE

Temperature has fallen at nearly all stations; over these Islands it ranges from 68° in London and at Clacton-on-Sea to below 60° in Scotland and at several of our western stations, and to 52° at Sumburgh Head. The highest Continental reading reported is 77° at Perpignan, and the lowest 49° in the northwest of Norway.

WEATHER AND SEA

The weather is fine and bright in the south of Sweden, the southwest of France, and also in London; over our area generally, however, the sky is very cloudy or quite overcast, with fog on many parts of our western and extreme northern coasts, and on both sides of the Straits of Dover. At Leith and Christiansund rain is falling, and at Spurn Head passing showers are reported.
The sea is rather rough at Brest, moderate at Scilly, slight or smooth elsewhere.

The highest temperature readings reported over the United Kingdom yesterday were 79° at Scarborough, 77° at Clacton-on-Sea, and 76° at Margate and in London. The night was again very warm, the minima being slightly above 60° at some southeastern stations. Some rain has fallen at many of our own stations — more than half an inch at Leith and Birr Castle — and 0·9 in. at Christiansund. Thunder occurred during the night at Spurn Head. Bright sunshine was very prevalent along the southeast and east coasts of Great Britain; elsewhere the duration was slight.

PROBABLE CHANGES IN SYSTEM NOW PREVALENT

The anticyclone seems likely to continue to decrease in intensity, and it is probable that local irregularities in pressure will appear over these Islands, accompanied by a close atmosphere, and by thunderstorms in many places.
Temperature will be less high than of late.

FORECASTS*

For the 24 hours ending at NOON on 23RD JUNE, 1906.

DISTRICTS.	FORECASTS.	DISTRICTS.	FORECASTS.
0 SCOTLAND NORTH	Light or moderate winds, mainly S.W.; cloudy or dull, some rain; moderate temperature.	6 SCOTLAND WEST	Same as No. 0.
1 SCOTLAND EAST 2 ENGLAND N.E.	Wind chiefly N.W., light; unsettled, local thunderstorms probable; cooler.	7 ENGLAND N.W. 8 ENGLAND S.W	Light winds, chiefly W.; unsettled, thunderstorms locally; cooler.
3 ENGLAND EAST 4 MIDLAND COUNTIES 5 ENGLAND SOUTH	Light winds, chiefly W.; very warm and close, thunderstorms in several places, subsequently becoming cooler.	9 IRELAND NORTH 10 IRELAND SOUTH	W. and S.W. winds, light or moderate; cloudy or dull, some rain; fog on coast.
		WARNINGS	NONE ISSUED.

Note.—The **South Cone**, *point downwards* (▼), means that gales, or strong winds, are probable, at first from the Southward (from S.E round by S. to N.W.). Should it appear likely that a gale beginning from between W. and N.W is likely to veer towards N. or N.E., the *North* Cone is hoisted in preference to the *South* Cone

The **North Cone**, *point upwards* (▲), means that gales, or strong winds, are probable, at first from the Northward (from N.W. round by N. to S.E.). Should it appear likely that a gale beginning from between E. and S.E. is likely to veer towards S. or S.W., the *South* Cone is hoisted in preference to the *North* Cone

11.20

* *For terms for transmission of Forecasts by Telegraph, see next page.*

DAILY WEATHER REPORT. 22nd JUNE, 1906

TEMPERATURE, WEATHER, SUNSHINE, AND RAINFALL FOR YESTERDAY.

STATIONS.	Temperature F. Max.	Temperature F. Min.	Weather.	Sunshine Hrs.	Rainfall. Ins.	STATIONS.	Temperature F. Max.	Temperature F. Min.	Weather.	Sunshine Hrs.	Rainfall. Ins.
Strathpeffer, to 6 p.m. ...	70	57	*	5·0	–	Brighton	65	55	*	5·0	–
Blackpool, to 9 p.m. ...	65	57	o, c, b	3·4	–	†Eastbourne, to 6 p.m. ...	67	52	b, bc, b, bc	12·0	–
Southport, to 9 p.m.... ...	67	58	o, p, c, o	4·0	0·03	Hastings	*	*	*	12·5	*
†Rhyl, to 6 p.m.	73	59	bc, o	4·2	–	†Folkestone, to 6 p.m. ...	70	54	b, o	12·5	–
Llandudno, to 6 p.m. ...				3·5		Broadstairs, to 6 p.m. ...	*	*	*	1·0	*
Bettws-y-Coed, to 6 p.m.						Margate, to 6 p.m. ...	76	59	b	8·2	–
Towyn, to 6 p.m.	60	58	d, dm, o	0·0	0·13	Lowestoft, to 6 p.m. ...	74	60	bc, o, c	8·9	–
Aberystwyth, to 6 p.m. ...	63	52	r, o	0·0	0·10	†Skegness	74	58	bc, c	4·0	–
Plymouth, to 9 p.m. ...	66	58	o	0·0	–	Scarborough, to 6 p.m. ...	79	60	*	8·5	0·02
Torquay, to 6 p.m.	69	60	*	0·4	–	†Harrogate, to 6 p.m. ...	72	59	c, b, c	2·6	–
Bournemouth, to 6 p.m. ...	70	57	*	0·3	–	Darwen, to 9 p.m.	68	56	or, bm, om	0·2	0·04
Bognor, to 6 p.m.	*	*	c, bc	4·2	*	Manchester, to 9 p.m. ...	72	60	bc, dp, c	1·3	0·02
†Worthing	66	62	*	5·8	–	Birmingham, to 9 p.m. ...	71	60	c, o	0·9	–

† At this station the amount of Bright Sunshine given is for the whole day, ending with sunset.

TEMPERATURE, WEATHER, and RAINFALL at additional FOREIGN STATIONS, mainly for the 24 hours ended at 8 a.m. yesterday.

STATIONS. 21st June, 1906.	Temperature F Max.	Temperature F Min.	Weather.	Rain. Ins.	STATIONS.	Temperature F. Max.	Temperature F. Min.	Weather.	Rain. Ins
					21st June, 1906.				
Flushing	72	57	b, c	–	Rome	79	65	o, o	0·43
Aix-la-Chapelle...	72	54	c, bc	0·04	Naples	74	65	o, o	–
Copenhagen	72	57	bc, b	–	Malta	76	60	bc	–
Oxö (Christiansand)... ...	68	55	b, o	–	20th June, 1906.	1 p.m.		1 p.m.	Measured 7 a.m.
St. Petersburg	68	50	c, b	–	Geneva	70	*	b	
Vienna	79	68	c, c	–	Berne	63	*	o	0·04
Buda-Pesth	84	68	o, b	0·35	Lucerne	63	*	r	0·35
Hermanstadt	79	48	b, b	–	Coire...	64	*	o	0·08
Trieste	84	68	c, c	–	St. Gotthard	45	*	m	0·12
Florence	77	69	o, o	–	Lugano	81	*	bc	0·04

EXPLANATION OF THE COLUMNS GIVEN ON PAGE 1.

WEATHER.—*Beaufort Scale* is b. blue sky; c. detached clouds; d. drizzling rain; f. fog; g. dark, gloomy; h. hail; l. lightning; m. misty (hazy); o. overcast; p. passing showers; q. squally; r. rain; s. snow; t. thunder; u. ugly, threatening; v. visibility, unusual transparency; w. dew.

* AN ASTERISK is inserted in all places for which information is not usually received.

TABLE SHOWING THE LOCAL STANDARD TIMES AND THE CORRESPONDING GREENWICH TIMES OF THE OBSERVATIONS RECORDED ON PAGE 1.

COUNTRIES, &c.	Hours of Morning Observations by Local Standard Time.	Corresponding Greenwich Times.	Hours of Evening Observations by Local Standard.	Corresponding Greenwich Times.
British Isles	8 a.m. (West European)	8 a.m.	6 p.m.* (W.E.T.)	6 p.m.*
Holland	7 a.m. (,, ,,)	7 a.m.	7 p.m. (W.E.T.)	7 p.m.
Germany, Denmark, Norway, Sweden	8 a.m. (Mid-European)	7 a.m.	8 p.m. (M.E.T.)	7 p.m.
Belgium	7 a.m. (West European)	7 a.m.	Not published	—
France	7 a.m. (Paris)	6.51 a.m.	6 p.m. (Paris)	5.51 p.m.
Spain	8 a.m. (West European)	8 a.m.	6 p.m. (W.E.T.)	6 p.m.
Portugal	8 a.m. (Lisbon)	8.36 a.m.	3.23 p.m. (Lisbon)	4 p.m.
Azores { Ponta Delgada ...	6 a.m. (Local)	7.43 a.m.	9 p.m. (Local)	10.43 p.m.
Azores { Horta	6 a.m. (Local)	7.55 a.m.	9 p.m. (Local)	10.55 p.m.

TABLE SHOWING THE GREENWICH TIMES OF SUNRISE, NOON, AND SUNSET, FOR STATIONS IN THE UNITED KINGDOM, TO-DAY.

22nd June, 1906.	Sunrise G.M.T.	Noon G.M.T.	Sunset G.M.T.
Yarmouth	3·32	11·55	8·18
Greenwich	3·45	12·2	8·19
Wick	3·8	12·14	9·20
Valencia	4·23	12·43	9·3

TERMS OF SUBSCRIPTION for the Daily Weather Report forwarded by Book Post, £1 per annum *payable quarterly in advance.*

Single Copies (price 1d.) may be obtained after 8 p.m. on the day of issue at the Meteorological Office, and at the Bookstalls of the following terminus Railway Stations:—Victoria, Charing Cross, King's Cross, St. Pancras, Euston.

FORECASTS OF WEATHER for one day in advance are drawn up at 11 a.m., and between 7 and 8 p.m. The latest forecast can be had by Reply Telegram, on paying at any Post Office in the United Kingdom **Sixpence in addition to the cost of the inquiry and reply Telegram.** Information as to the Terms on which Forecasts can be sent daily, for a long or short period, may be obtained on application.

METEOROLOGICAL OFFICE, 63, VICTORIA STREET, S.W.
(TELEGRAPHIC ADDRESS: WEATHER, LONDON.)

W. N. SHAW (*Director*).

* At Oxford the observations are taken at 8 p.m.

DAILY WEATHER REPORT.

Saturday, Meteorological Office, London. 23RD JUNE, 1906.

	STATIONS.	YESTERDAY EVENING. (See note on last page.) Barom. At 32° Fahr. and M.S.L.	Temp. Dry Bulb.	Wind. Direc.	Wind. Force (0 to 12.)	Weather.	THIS MORNING. (See note on last page.) Barometer. At 32° Fahr. and M.S.L.	Change since Yesterday.	Temperature. Dry Bulb.	Wet Bulb.	Change since Yesterday.	Wind. Direc.	Wind. Force (0 to 12.)	Weather.	Sea (0 to 9.)	PAST 24 HOURS. Temp. Max.	Temp. Min.	Weather.	Sunshine.	Rainfall.
		Ins.	°				Ins.	Ins.	°	°	°					°	°		Hours.	Ins.
SCANDINAVIA.	Haparanda... ...	29.79	59	N	2	0	29.93	+.24	56	49	-7	N	4	b	*	68	52	*	*	0.12
	Hernösand	29.76	57	NE	4	0	29.88	+.18	54	52	-2	NE	4	0	*	68	54	*	*	0.12
	Stockholm	29.75	55	WNW	2	0	29.75	+.05	53	52	-10	NNW	6	r	*	70	?53	*	*	0.28
	Wisby...	29.81	58	WSW	4	b	29.78	+.05	55	53	-8	SSW	8	r	*	63	?55	*	*	–
	Karlstad	29.88	61	NW	2	c	29.93	+.10	56	50	-6	NW	4	c	*	*	*	*	*	–
	Færder (X'iania Fjord)	29.91	66	W	3	b	29.98	+.09	60	52	-3	NNE	5	b	2	68	59	*	*	–
	Bodö	30.05	49	Z	0	b	30.12	+.24	48	44	-1	NE	1	b	0	55	48	*	*	–
	Christiansund ...	30.12	50	WNW	2	r	30.13	+.10	52	49	+3	WNW	1	0	2	52	48	*	*	–
	Skudesnaes ...	30.06	54	NNW	6	b	30.04	-.07	54	53	-1	NNW	6	c	2	61	50	b	*	–
BRITISH ISLANDS.	Sumburgh Head	30.10	54	W	1	c	30.07	-.03	54	53	+2	Z	0	0	0	57	50	0, c	*	–
	Stornoway	30.09	60	ENE	2	0	29.97	-.15	55	54	0	Z	0	dm	0	65	49	0	5.4	–
	Malin Head ...	30.08	58	E	1	bcm	29.87	-.24	58	57	+2	E	3	0	2	63	53	b, bcm	*	0.02
	Blacksod Pt. ...	30.07	61	SSW	3	c	29.81	-.32	60	57	+3	ESE	3	c	3	64	56	bc, c	*	0.01
	Valencia	30.09	61	SSE	3	0	29.80	-.40	62	57	+3	ESE	2	0	3	64	58	om, 0	1.6	–
	Roche's Point ...	30.15	60	SSW	2	0	29.91	-.33	58	58	-2	SE	2	om	3	62	57	f, m, og	*	0.02
	Birr Castle ...	30.09	71	SW	3	c	29.88	-.30	61	59	-1	SE	4	0	*	73	57	–	5.7	–
	Donaghadee ...	30.10	64	WSW	2	c	30.02	-.14	52	52	-10	SSE	2	f	1	66	50	c, bc, f	*	–
	Liverpool Obsy...	30.15	63	WNW	1	0	30.03	-.16	65	61	+5	SE	2	c	2	66	56	–	*	–
	Holyhead	30.15	57	SSW	3	c	30.00	-.19	61	60	+5	SE	1	c	1	62	53	c	*	–
	Pembroke (St. Ann's Hd.)	30.17	56	SW	1	f	29.97	-.27	57	57	+1	ESE	5	cg	4	59	53	f	0.2	–
	Scilly (St. Mary's) ...	30.15	59	ESE	1	0	29.93	-.33	59	58	0	ESE	4	c	4	62	57	c, 0	2.5	–
	Jersey (St. Aubins) ...	30.17	66	NW	3	c	30.04	-.23	66	60	+5	ESE	2	b	2	69	55	bc, com	5.8	–
	Portland Bill ...	30.16	60	W	3	c	30.03	-.21	61	58	+4	ENE	4	b	3	62	56	c	*	–
	Dungeness	30.11	62	SW	1	0	30.07	-.11	58	56	0	SE	1	b	1	65	53	c, 0	7.8	–
	Wick	? 30.10	58	S	1	c	30.02	-.09	52	51	-6	S	3	f	1	62	50	–	*	0.02
	Nairn	30.06	61	E	3	c	30.00	-.12	57	56	-1	E	1	m	1	70	53	–	*	–
	Aberdeen	30.13	57	SE	1	0	30.06	-.07	54	54	-2	SSE	2	f	2	61	52	c, 0, fd	1.1	0.01
	Leith	30.11	57	E	2	0	30.04	-.07	56	55	-2	ENE	2	om	*	62	53	–	*	–
	North Shields ...	30.11	58	Z	0	r	30.07	-.04	56	55	-7	SSE	1	0	2	65	55	e, r	*	0.11
	Spurn Head ..	30.09	61	N	2	c	30.07	-.04	55	55	-6	ENE	2	od	1	67	54	cpf, md	*	0.03
	Yarmouth	30.08	68	NNE	3	b	30.07	-.07	58	56	-6	N	2	0	2	72	55	bc, bw	*	–
	Clacton-on-Sea ...	30.09	71	WNW	2	bc	30.07	-.11	57	57	-11	ENE	3	f	2	77	57	c, bc, m, f	8.1	–
	Nottingham ...	30.12	70	WNW	2	b	30.08	-.10	57	56	-7	ENE	1	m	*	75	50	bc, b	9.5	–
	Bath	30.14	71	WSW	2	b	30.03	-.21	64	61	+4	NE	1	b	*	72	53	–	5.1	–
	Oxford	30.13	70	NW	1	b	30.05	-.18	69	64	+8	Z	0	b	*	77	56	–	*	–
	London (St. James' Park)	30.11	73	WNW	2	c	30.04	-.15	71	65	+3	ENE	1	bm	*	77	58	bc, b	10.2	–
GERMANY, &c.	The Scaw (Skagen)	29.93	63	NW	3	b	29.97	+.04	62	54	-1	E	3	bc	1	68	57	*	*	–
	Fanö	30.08	55	WNW	4	0	30.03	-.10	55	52	-3	NW	4	0	*	61	52	*	*	–
	Cuxhaven	30.10	60	NW	3	0	30.06	-.09	59	55	-1	NW	3	bc	*	61	55	*	*	–
	The Helder ...	30.09	57	W	1	m	30.09	-.08	58	55	-5	ENE	1	0	1	70	55	*	*	0.08
	Brussels	*	*	*	*	*	30.09	-.12	61	60	-5	WNW	1	0	*	77	56	*	*	0.04
	Berlin	30.05	70	?WNW	3	bc	30.01	-.08	59	57	-5	WNW	2	0	*	75	59	*	*	0.04
	Frankfurt	30.09	62	SE	1	bc	30.06	-.13	62	62	0	SW	1	0	*	73	61	*	*	0.24
	Munich	30.08	64	NE	1	bc	30.05	-.15	61	59	-1	W	3	0	*	73	55	*	*	–
FRANCE.	C. Gris Nez ...	30.16	60	S	2	c	30.04	-.17	57	57	-1	S	1	f	2	64	52	*	*	0.04
	Brest	30.15	77	W	1	bc	29.97	-.31	63	60	+4	ESE	4	0	2	79	57	*	*	–
	Lorient	30.15	73	NNW	3	b	29.99	-.21	71	63	+12	E	4	b	2	81	55	*	*	–
	Rochefort	30.10	69	NW	5	b	30.00	-.22	71	66	+2	ENE	3	b	*	82	?	b	*	–
	Biarritz	30.09	71	WSW	2	b	29.96	-.24	71	68	+4	E	1	c	2	77	64	*	*	–
	Paris	30.12	76	NNW	3	bc	30.09	-.15	64	61	+3	ENE	2	b	*	82	56	*	*	–
	Belfort...	30.06	68	NW	2	m	30.04	-.13	65	62	+2	ENE	2	m	*	78	54	*	*	–
	Lyons	30.04	80	N	1	b	30.09	-.10	67	61	+1	NW	1	bc	*	86	62	*	*	–
	Nice	29.99	70	W	2	0	30.00	+.01	73	63	-3	Z	0	bc	0	84	64	*	*	–
	Perpignan	30.02	81	SSE	1	b	30.02	-.06	72	65	-5	NE	2	bc	*	92	59	*	*	–
SPAN. PEN.	Corunna																	*	*	
	Lisbon	30.02	75	NNW	3	b	30.03	-.01	75	65	-4	S	2	c	*	?79	64	*	*	–
	Azores (P. Delgada)...																	*	*	
	,, (Horta) ...	30.22	63	NNE	3	b	30.27	+.24	64	59	-3	NNE	1	b	1	73	61	*	*	–

NOTES:—(a) *At the British and Irish Stations the readings of the barometer are not corrected for the difference in Gravity between the position of the Station and Latitude 45°. The approximate correction is:—For stations North of Malin Head and North Shields + ·03 in., but for Sumburgh Head + ·04 in.; for stations South of Malin Head and North Shields + ·02 in., but for Scilly and Jersey + ·01 in.*

(b) *The Sunshine for London given in this Table is recorded on the Tower of the Wesleyan Training College, Westminster; the Sunshine entered to Dungeness is recorded at Littlestone-on-Sea.*

* *Observations for this column not generally received.*

† *Observations received too late for insertion in Charts on next page.*

WEATHER CHARTS

FOR SATURDAY, 23RD JUNE, 1906.

I. BAROMETER, WIND AND SEA. *This Morning.*

BAROMETER.—Isobars are drawn for each tenth of an inch.
WIND.—Arrows show Directions and Force, flying with the wind.
Force above 10 ; *Force 8 to 10* ; *Force 5 to 7* ; *Force 1 to 4* ; } Calm ⊙
SEA.—Rough *High*

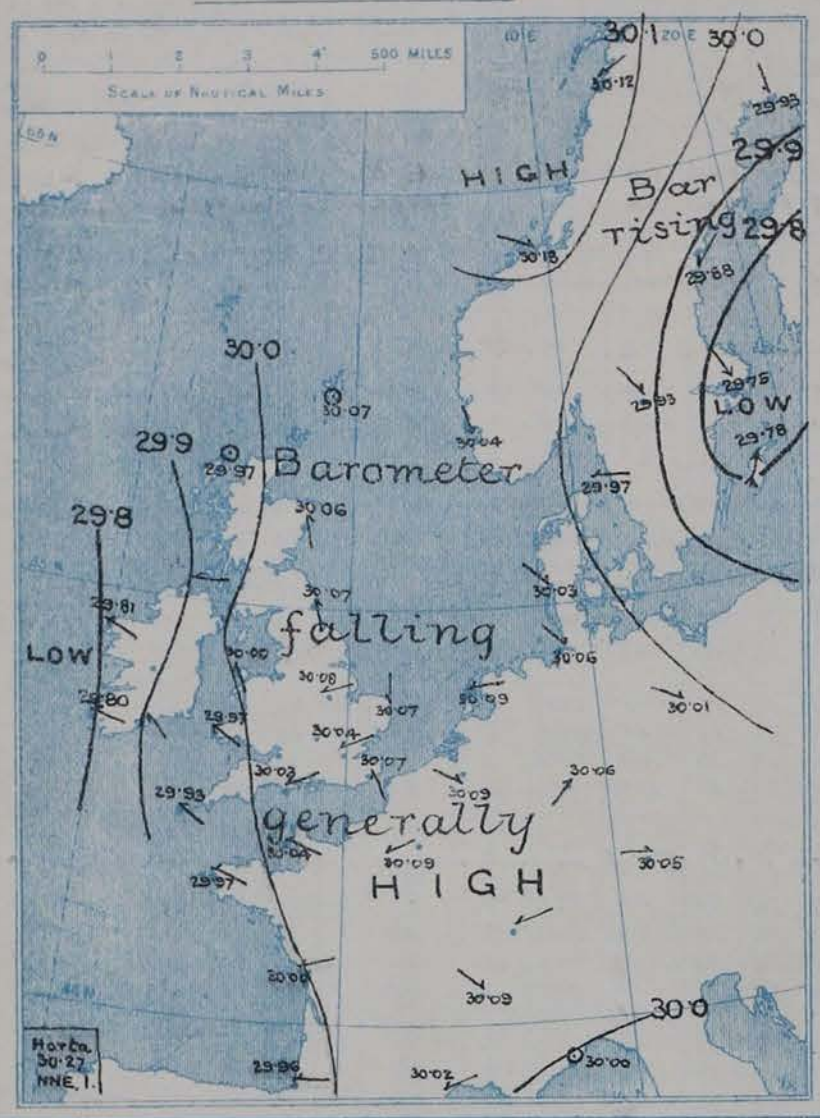

II. TEMPERATURE AND WEATHER. *This Morning.*

TEMPERATURE.—Isotherms are drawn for each 10°.
WEATHER.—Shown by Letters of the Beaufort Scale. *(See P. 4.)*
RAINFALL.—A dotted line separates areas where rain has fallen from those without rain. The fall in past 24 hours when exceeding half an inch is shown thus - 0·6

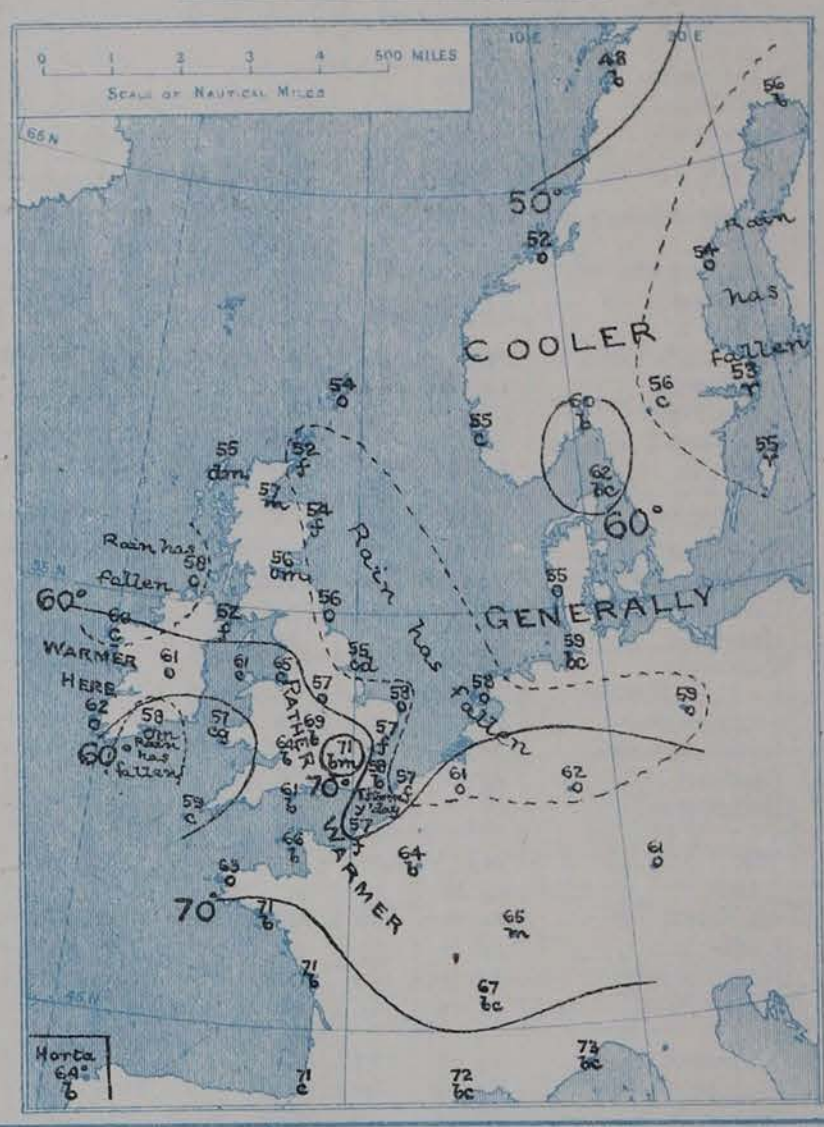

III. BAROMETER AND WIND

Yesterday morning.

IV. BRIGHT SUNSHINE IN 1906.

Total Duration recorded in various districts of the United Kingdom in the 24 weeks ended Saturday, 16TH JUNE, with the percentage of the average duration for the corresponding period.

V. *Averages of* DAILY TEMPERATURE *at 8 A.M. for the monthly period* JUNE–JULY

(Derived chiefly from Observations extending over the 35 Years 1871–1905.)

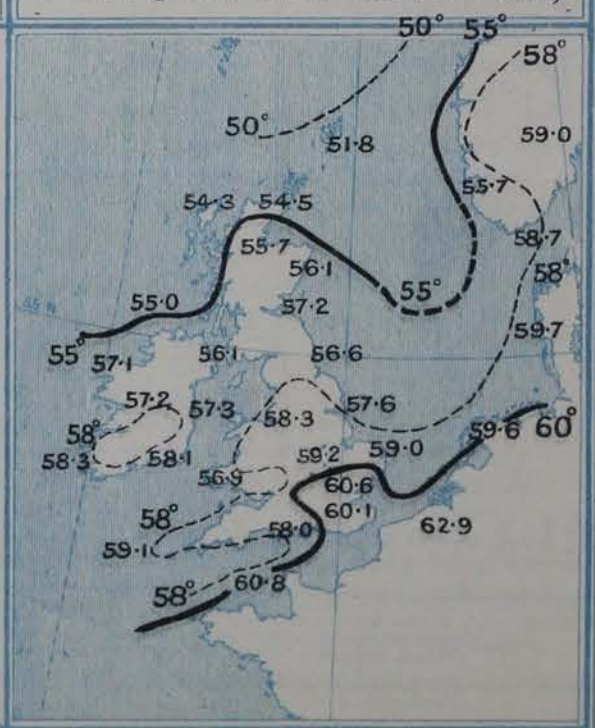

GENERAL SITUATION AT 8 A.M.

PRESSURE

Since yesterday morning the barometer has risen over Scandinavia and fallen in almost all other parts of our area. The change has been very decided in Ireland, the southwest of England, and the west of France, amounting to 0·4 in. at Valencia Island, and 0·3 in. at Brest. The readings are now highest, 30·1 ins. and upwards, over the north of Norway, and lowest, 29·8 ins. and less, in a depression over the upper part of the Baltic, and also in another system off the west coast of Ireland. Over France, Germany, and the North Sea, and the major portion of Great Britain, pressure is very uniform and relatively high.

WIND

The wind is light to moderate from the Eastward in most parts of England and France, and from the Southeastward in Wales, Ireland and Scotland. Over Scandinavia and Germany it is mainly between Northeast and Northwest, but at Wisby it draws into the Southwestward and blows with the force of a fresh gale.

TEMPERATURE

Temperature has fallen generally, but risen in some parts of England and on the west coasts of France and Ireland. In London the reading is as high as 71°, but at Nottingham and along the east coast of Great Britain the thermometer is below 60°, and at Wick as low as 52°. On the Continent the readings range from a little above 70° along the south and west coasts of France to 53° at Stockholm, and to 48° at Bodö.

WEATHER AND SEA

The weather is fine and bright at most stations in the southeast of England and over the greater part of France, as well as in the north of Scandinavia; as a whole, however, it is cloudy or overcast, with fog on the northeast coasts of Scotland, Ireland and France, and drizzling rain at Spurn Head and Stornoway, and more decided rain in the southeast of Sweden. The sea is moderate to smooth.

During yesterday the thermometer rose to 77° at several English stations, to above 80° over France generally, and to 92° at Perpignan. Some rain was experienced over Germany, Sweden, the Low Countries, and at some stations on the east coast of Great Britain; on the southeast coast of Kent there was a thunderstorm. Bright sunshine was again very abundant in the south.

PROBABLE CHANGES IN SYSTEM NOW PREVALENT

The fall of the barometer which is in progress over our Islands and their neighbourhood will probably continue and bring about a more irregular type of pressure distribution. Fair weather is likely over the greater part of England today, but later local thunderstorms may be experienced, followed by a fall of temperature inland.

FORECASTS*

For the 24 hours ending at NOON on 24th JUNE, 1906.

DISTRICTS.	FORECASTS.
0 SCOTLAND NORTH 1 SCOTLAND EAST	S. and S.E. winds, light or moderate; cloudy or dull, some rain, mist or fog on coast.
2 ENGLAND N.E. 3 ENGLAND EAST 4 MIDLAND COUNTIES 5 ENGLAND SOUTH	Light winds between E. and S.E.; mostly fair or fine, but local thunderstorms not improbable at night or in morning; warm inland, cooler on coast.
6 SCOTLAND WEST	Same as Nos. 0 and 1.
7 ENGLAND N.W.	S.E. winds, light or moderate; fair generally, but local thunder showers; warm.
8 ENGLAND S.W	Same as Nos. 2 to 5.
9 IRELAND NORTH 10 IRELAND SOUTH	S.E. and S. winds, light or moderate; cloudy or dull, some rain, most in west and southwest; moderate temperature.
WARNINGS	NONE ISSUED.

Note.—The **South Cone**, *point downwards* (▼), means that gales, or strong winds, are probable, at first from the Southward (from S.E. round by S. to N.W.). Should it appear likely that a gale beginning from between W. and N.W. is likely to veer towards N. or N.E., the *North* Cone is hoisted in preference to the *South* Cone.

The **North Cone**, *point upwards* (▲), means that gales, or strong winds, are probable, at first from the Northward (from N.W. round by N. to S.E.). Should it appear likely that a gale beginning from between E. and S.E. is likely to veer towards S. or S.W., the *South* Cone is hoisted in preference to the *North* Cone.

* *For terms for transmission of Forecasts by Telegraph, see next page.*

DAILY WEATHER REPORT. 23RD JUNE, 1906

TEMPERATURE, WEATHER, SUNSHINE, AND RAINFALL FOR YESTERDAY.

STATIONS	Temperature F. Max.	Temperature F. Min.	Weather.	Sunshine Hrs.	Rainfall. Ins.	STATIONS.	Temperature F. Max.	Temperature F. Min.	Weather.	Sunshine. Hrs.	Rainfall. Ins.
Strathpeffer, to 6 p.m. ...	69	55	*	4·6	–	†Brighton	70	59	*	12·3	–
Blackpool, to 9 p.m. ...	65	57	o, c, o, bc	?	0·12	†Eastbourne, to 6 p.m. ...	71	59	b, c, b	11·5	–
Southport, to 9 p.m.... ...	67	59	or, o, c, b	3·7	0·10	†Hastings	*	*	*	9·8	*
Rhyl, to 6 p.m.	66	58	?	4·0	–	†Folkestone, to 6 p.m. ...	70	57	b, or, b, o	5·7	0·14
Llandudno, to 9 p.m. ...	72	57	o, b, p	5·2	0·01	Broadstairs, to 6 p.m. ...	*	*	*		*
Bettws-y-Coed, to 6 p.m.	71	56	bc, b	7·3	0·05	†Margate, to 6 p.m. ...	77	63	o, b	8·6	–
Towyn, to 6 p.m.	65	55	r, c, m	1·8	0·26	Lowestoft, to 6 p.m. ...	74	60	c, o, r, c, b, c	5·8	0·12
Aberystwyth, to 6 p.m. ...	61	54	r, c, o	0·0	0·18	†Skegness	73	60	r, bc	4·3	0·18
Plymouth, to 9 p.m. ...	65	55	bc	7·7	–	Scarborough, to 6 p.m. ...	69	58	*	5·7	0·03
Torquay, to 6 p.m.	70	54	*	8·1	–	†Harrogate, to 6 p.m. ...	71	58	cp, c, b	7·7	0·05
†Bournemouth, to 6 p.m. ...	76	60	*	10·2	–	Darwen, to 9 p.m.	66	56	or, bcm	2·3	0·29
Bognor, to 6 p.m.	*	*	b, bc	13·0	*	Manchester, to 9 p.m. ...	70	59	bc, d, o, b	4·3	0·19
†Worthing	74	68	*	12·7	–	Birmingham, to 9 p.m. ...	72	57	c	4·5	0·06

† At this station the amount of Bright Sunshine given is for the whole day, ending with sunset.

TEMPERATURE, WEATHER, and RAINFALL at additional FOREIGN STATIONS, mainly for the 24 hours ended at 8 a.m. yesterday.

STATIONS. 22nd June, 1906.	Temperature F. Max.	Temperature F. Min.	Weather.	Rain. Ins.	STATIONS.	Temperature F. Max.	Temperature F. Min.	Weather.	Rain. Ins
					22nd June, 1906.				
Flushing	70	59	c, o	–	Rome	82	64	b, o	–
Aix-la-Chapelle...	75	61	c, o	–	Naples	71	67	c, bc	–
Copenhagen	73	57	b, o	–	Malta	not	received.		
Oxö (Christiansand)... ...	66	52	b, bc	–	21st June, 1906.	1 p.m.		1 p.m.	Measured 7 a.m.
St. Petersburg	70	55	b, b	–	Geneva	72	*	b	0·16
Vienna	73	61	o, bc	–	Berne	72	*	b	0·95
Buda-Pesth	84	64	b, b	–	Lucerne	73	*	b	0·04
Hermanstadt	79	52	b, b	–	Coire...	68	*	b	0·04
Trieste	82	68	c, bc	–	St. Gottbard	46	*	b	–
Florence	84	70	b, bc	–	Lugano	82	*		

EXPLANATION OF THE COLUMNS GIVEN ON PAGE 1.

WEATHER.—*Beaufort Scale* is b. blue sky; c. detached clouds; d. drizzling rain; f. fog; g. dark, gloomy; h. hail; l. lightning; m. misty (hazy); o. overcast; p. passing showers; q. squally; r. rain; s. snow; t. thunder; u. ugly, threatening; v. visibility, unusual transparency; w. dew.

* AN ASTERISK is inserted in all places for which information is not usually received.

TABLE SHOWING THE LOCAL STANDARD TIMES AND THE CORRESPONDING GREENWICH TIMES OF THE OBSERVATIONS RECORDED ON PAGE 1.

COUNTRIES, &c.	Hours of Morning Observations by Local Standard Time.	Corresponding Greenwich Times.	Hours of Evening Observations by Local Standard.	Corresponding Greenwich Times.
British Isles	8 a.m. (West European)	8 a.m.	6 p.m.* (W.E.T.)	6 p.m.*
Holland	7 a.m. (,, ,,)	7 a.m.	7 p.m. (W.E.T.)	7 p.m.
Germany, Denmark, Norway, Sweden	8 a.m. (Mid-European)	7 a.m.	8 p.m. (M.E.T.)	7 p.m.
Belgium	7 a.m. (West European)	7 a.m.	Not published	—
France	7 a.m. (Paris)	6.51 a.m.	6 p.m. (Paris)	5.51 p.m.
Spain	8 a.m. (West European)	8 a.m.	6 p.m. (W.E.T.)	6 p.m.
Portugal	8 a.m. (Lisbon)	8.36 a.m.	3.23 p.m. (Lisbon)	4 p.m.
Azores { Ponta Delgada ...	6 a.m. (Local)	7.43 a.m.	9 p.m. (Local)	10.43 p.m.
Azores { Horta	6 a.m. (Local)	7.55 a.m.	9 p.m. (Local)	10.55 p.m.

TABLE SHOWING THE GREENWICH TIMES OF SUNRISE, NOON, AND SUNSET, FOR STATIONS IN THE UNITED KINGDOM, TO-DAY.

23rd June, 1906.	Sunrise G.M.T.	Noon G.M.T.	*Sunset G.M.T.
Yarmouth	3·32	11·55	8·18
Greenwich	3·45	12·2	8·19
Wick	3·8	12·14	9·20
Valencia	4·23	12·43	9·3

TERMS OF SUBSCRIPTION for the Daily Weather Report forwarded by Book Post, £1 per annum *payable quarterly in advance.*

Single Copies (price 1d.) may be obtained after 3 p.m. on the day of issue at the Meteorological Office, and at the Bookstalls of the following terminus Railway Stations:—Victoria, Charing Cross, King's Cross, St. Pancras, Euston.

FORECASTS OF WEATHER for one day in advance are drawn up at 11 a.m., and between 7 and 8 p.m. The latest forecast can be had by Reply Telegram, on paying at any Post Office in the United Kingdom **Sixpence in addition to the cost of the inquiry and reply Telegram.** Information as to the Terms on which Forecasts can be sent daily, for a long or short period, may be obtained on application.

METEOROLOGICAL OFFICE, 63, VICTORIA STREET, S.W.
(TELEGRAPHIC ADDRESS: WEATHER, LONDON.)

W. N. SHAW (*Director*).

* At Oxford the observations are taken at 8 p.m.

DAILY WEATHER REPORT.

Sunday, **Meteorological Office, London.** 24TH JUNE, 1906.

	STATIONS.	YESTERDAY EVENING. (See note on last page.) Barom. At 32° Fahr. and M.S.L.	Temp. Dry Bulb.	Wind. Direc.	Wind. Force (0 to 12.)	Weather.	THIS MORNING. (See note on last page.) Barometer. At 32° Fahr. and M.S.L.	Barometer. Change since Yesterday.	Temperature. Dry Bulb.	Temperature. Wet Bulb.	Temperature. Change since Yesterday.	Wind. Direc.	Wind. Force (0 to 12.)	Weather.	Sea (0 to 9.)	PAST 24 HOURS. Temp. Max.	Temp. Min.	Weather.	Sunshine.	Rainfall.
		Ins.	°				Ins.	Ins.	°	°	°					°	°		Hours.	Ins.
SCANDINAVIA.	Haparanda... ...	29.96	55	E	2	b	29.94	+.01	58	56	+2	N	4	b	*	68	50	*	*	—
	Hernösand	29.97	55	NW	2	b	29.98	+.10	59	51	+5	E	2	b	*	59	52	*	*	—
	Stockholm	29.83	51	NW	4	o	29.89	+.14	58	54	+5	NNW	2	b	*	?	51	*	*	0.08
	Wisby...	29.82	53	NNW	8	o	29.86	+.08	52	51	−3	NNW	6	o	*	57	50	*	*	0.20
	Karlstad	29.95	59	NE	4	c	29.98	+.05	62	55	+6	NNW	4	bc	*	*	*	*	*	—
	Færder (X'iania Fjord)	29.93	67	W	3	b	29.98	.00	64	57	+4	Z	0	b	1	68	60	*	*	—
	Bodö	30.10	50	NE	1	b	30.03	−.09	50	48	+2	N	2	b	2	50	41	*	*	—
	Christiansund ...	30.05	55	NE	2	b	29.97	−.16	57	52	+5	ENE	3	b	2	57	48	*	*	—
	Skudesnaes ...	29.98	56	NNW	4	b	29.97	−.07	53	51	−1	WSW	2	c	2	59	50	b	*	—
BRITISH ISLANDS.	Sumburgh Head	29.99	52	ESE	2	c	29.83	−.24	53	52	−1	SE	3	o	3	57	50	o, c	*	—
	Stornoway	29.81	60	Z	0	c	29.63	−.34	60	57	+5	SW	4	o	4	63	54	d, c	1.3	0.04
	Malin Head ...	29.70	65	SE	5	om	29.69	−.18	57	54	−1	W	4	cm	2	65	54	o, om	*	0.01
	Blacksod Pt. ...	29.66	59	SSW	4	r	29.73	−.08	55	53	−5	WSW	4	og	3	62	53	r	*	0.15
	Valencia	29.74	60	SW	3	o	29.85	+.05	60	58	−2	SW	3	om	4	63	54	bg, o	1.5	0.13
	Roche's Point ...	29.73	61	SW	3	cp	29.91	.00	59	58	+1	SW	2	om	3	62	54	m, cp	*	0.35
	Birr Castle ...	29.73	64	SSE	3	o	29.84	−.04	57	55	−4	SSW	3	o	*	66	52	cp, o	0.2	0.02
	Donaghadee ...	29.83	58	S	3	om	29.78	−.24	60	57	+8	W	3	bc	2	60	52	o, cm	*	0.09
	Liverpool Obsy...	29.85	70	SE	3	o	29.84	−.19	62	59	−3	WSW	1	o	1	77	59	o, blr	*	0.02
	Holyhead	29.81	67	SE	1	omp	29.85	−.15	57	56	−4	NW	1	c	1	72	55	omp, blr	*	0.52
	Pembroke (St. Ann's Hd.)	29.79	58	ESE	5	r	29.90	−.07	54	54	−3	W	3	b	3	65	53	c, blr	1.1	0.88
	Scilly (St. Mary's) ...	29.81	59	WNW	3	o	29.99	+.06	59	56	0	W	3	bc	4	62	57	blr, o	0.5	0.03
	Jersey (St. Aubins) ...	29.87	73	E	2	bc	30.03	−.01	60	57	−6	W	6	c	5	78	56	og, bp, c	11.2	0.01
	Portland Bill ...	29.86	58	ENE	4	bc	29.91	−.12	57	55	−4	W	5	c	4	62	55	bc, blr h	*	0.76
	Dungeness	29.94	56	NE	4	c	29.83	−.24	57	57	−1	SW	3	f	2	62	54	bc, c, blr	12.8	0.41
	Wick	29.89	53	S	3	f	29.73	−.19	53	52	+1	S	4	m	3	55	51	—	*	—
	Nairn	29.84	64	Z	0	o	29.69	−.31	64	60	+7	SSE	3	bc	1	70	57	—	*	0.02
	Aberdeen	29.95	53	SSE	2	f	29.81	−.25	52	52	−2	SSE	3	f	2	54	52	of d	0.0	0.04
	Leith	29.87	58	ENE	1	o	29.76	−.28	65	61	+9	NE	1	c	*	67	54	o, p	*	0.03
	North Shields ...	29.92	57	SE	4	c	29.81	−.26	56	55	0	SE	1	o	3	62	51	c	*	—
	Spurn Head ..	29.93	56	ESE	4	b	29.85	−.22	57	56	+2	SSW	2	c	3	58	54	b, f, blr	*	0.16
	Yarmouth	29.98	58	E	4	bc	29.86	−.21	58	57	0	E	3	c	3	61	55	of, bc	*	—
	Clacton-on-Sea ...	29.96	55	E	3	f	29.84	−.23	63	62	+6	NE	2	c	1	63	54	f, o, blr, c	2.2	0.41
	Nottingham ...	29.91	67	E	1	c	29.84	−.24	62	60	+5	SSE	1	c	*	71	56	b, c	4.3	0.09
	Bath	29.86	73	SW	3	b	29.92	−.11	63	57	−1	SW	4	c	*	77	58	—	8.6	0.68
	Oxford	29.87	71	SSW	1	o	29.87	−.18	61	60	−8	W	1	o	*	81	58	bcm, blr, o	*	0.47
	London (St. James' Park)	29.91	69	E	1	c	29.84	−.20	61	61	−10	NW	1	omd	*	77	53	c, blr	7.2	0.27
GERMANY, &c.	The Scaw (Skagen)	29.96	65	N	2	b	29.98	+.01	63	59	+1	ESE	1	b	0	70	61	*	*	—
	Fanö	30.02	56	SW	1	o	30.00	−.03	59	56	+4	SE	1	bc	*	61	46	*	*	—
	Cuxhaven	30.04	60	NW	3	c	30.01	−.05	57	54	−2	Z	0	o	*	63	55	*	*	—
	The Helder ...	30.02	61	ENE	2	bc	29.94	−.15	66	61	+8	ESE	1	bc	1	66	57	*	*	—
	Brussels	*	*	*	*	*	29.88	−.21	70	64	+9	ESE	2	bc	*	?79	60	*	*	0.08
	Berlin	29.95	65	NW	1	b	30.00	−.01	63	58	+4	Z	0	b	*	73	55	*	*	—
	Frankfurt	30.00	62	N	2	b	29.96	−.10	65	61	+3	E	2	b	*	75	57	*	*	—
	Munich	29.99	61	SW	4	c	29.98	−.07	65	61	+4	Z	0	b	*	68	54	*	*	0.12
FRANCE.	C. Gris Nez ...	29.98	58	ENE	3	m	29.89	−.15	60	59	+3	SSE	3	f	3	64	57	*	*	0.91
	Brest	29.88	61	W	4	o	30.06	+.09	59	58	−4	W	3	bc	4	73	55	*	*	—
	Lorient	29.90	69	SW	4	o	30.04	+.05	61	58	−10	NNW	4	b	2	81	55	*	*	—
	Rochefort	29.91	72	WNW	2	b	30.13	+.13	65	62	−6	NW	3	c	*	93	61	o, b	*	—
	Biarritz	30.06	69	WSW	4	c	30.24	+.28	63	63	−8	N	4	f	2	90	61	*	*	—
	Paris	29.94	77	E	1	b	29.91	−.18	65	62	+1	NW	3	o	*	84	64	*	*	—
	Belfort...	29.89	72	E	5	m	29.93	−.11	65	63	0	Z	0	m	*	84	58	*	*	—
	Lyons	29.89	85	E	1	b	29.98	−.11	78	64	+11	ESE	1	c	*	91	64	*	*	—
	Nice	29.94	70	W	3	bc	29.98	−.02	71	66	−2	Z	0	c	0	84	63	*	*	—
	Perpignan	29.93	75	NE	3	c	30.06	+.04	73	63	+1	W	2	b	*	84	65	*	*	—
SPAN. PEN.	Corunna	30.15	66	WNW	3	b	30.28	—	62	61	—	W	1	f	3	81	59	*	*	—
	Lisbon	30.09	67	N	4	b	30.14	+.11	70	61	−5	N	4	b	*	82	64	*	*	—
	Azores (P. Delgada)...	30.29	64	NE	1	b	30.29	+.04	66	60	+1	E	1	b	2	72	59	*	*	—
	,, (Horta) ...	30.30	63	NE	1	b	30.28	+.01	66	61	+2	Z	0	b	1	70	63	*	*	—

NOTES:—(a) *At the British and Irish Stations the readings of the barometer are not corrected for the difference in Gravity between the position of the Station and Latitude 45°. The approximate correction is:—For stations North of Malin Head and North Shields + ·03 in., but for Sumburgh Head + ·04 in.: for stations South of Malin Head and North Shields + ·02 in., but for Scilly and Jersey + ·01 in.*

(b) *The Sunshine for London given in this Table is recorded on the Tower of the Wesleyan Training College, Westminster; the Sunshine entered to Dungeness is recorded at Littlestone-on-Sea.*

* *Observations for this column not generally received.*

† *Observations received too late for insertion in Charts on next page.*

WEATHER CHARTS

FOR Sunday, 24th JUNE, 1906.

I. BAROMETER, WIND AND SEA. *This Morning.*

BAROMETER.—Isobars are drawn for each tenth of an inch.
WIND.—Arrows show Directions and Force, flying with the wind:
Force above 10 ; *Force 8 to 10* ; *Force 5 to 7* ; *Force 1 to 4* ; Calm ⊙
SEA.—Rough *High*

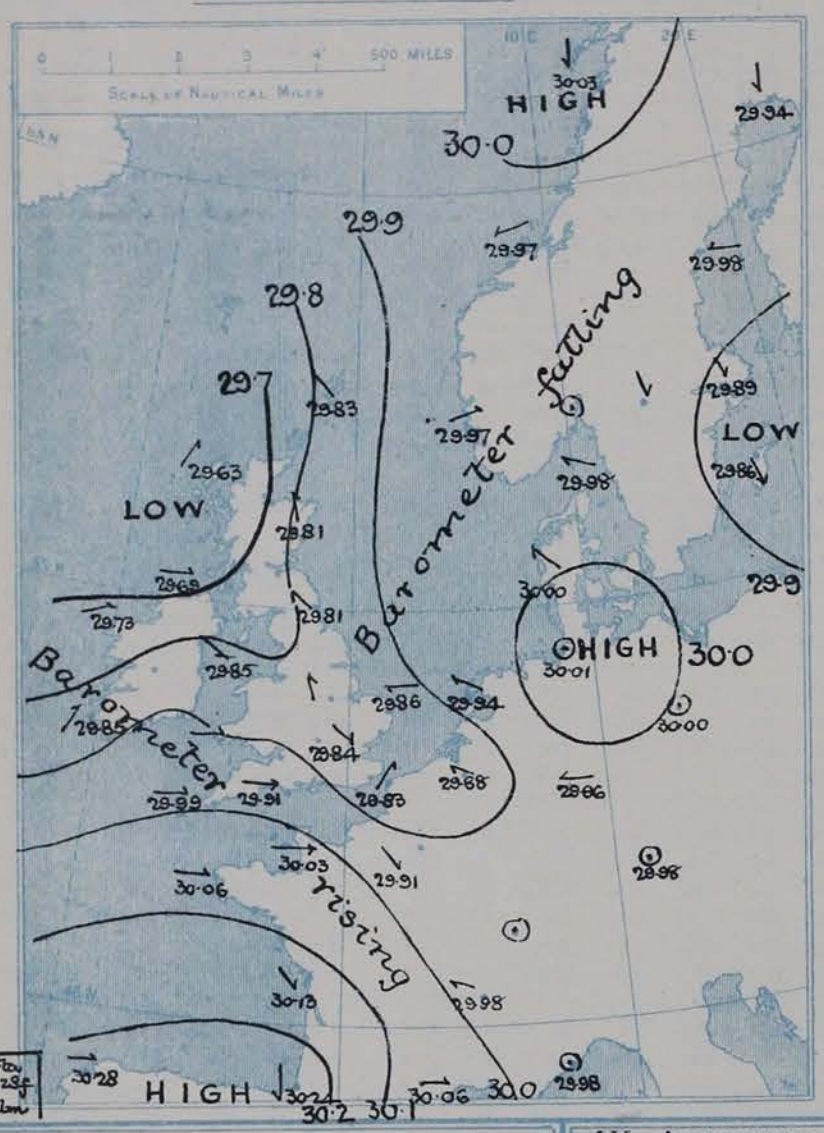

II. TEMPERATURE AND WEATHER. *This Morning.*

TEMPERATURE.—Isotherms are drawn for each 10°.
WEATHER.—Shown by Letters of the Beaufort Scale. *(See P. 4.)*
RAINFALL.—A dotted line separates areas where rain has fallen from those without rain. The fall in past 24 hours when exceeding half an inch is shown thus – 0·6

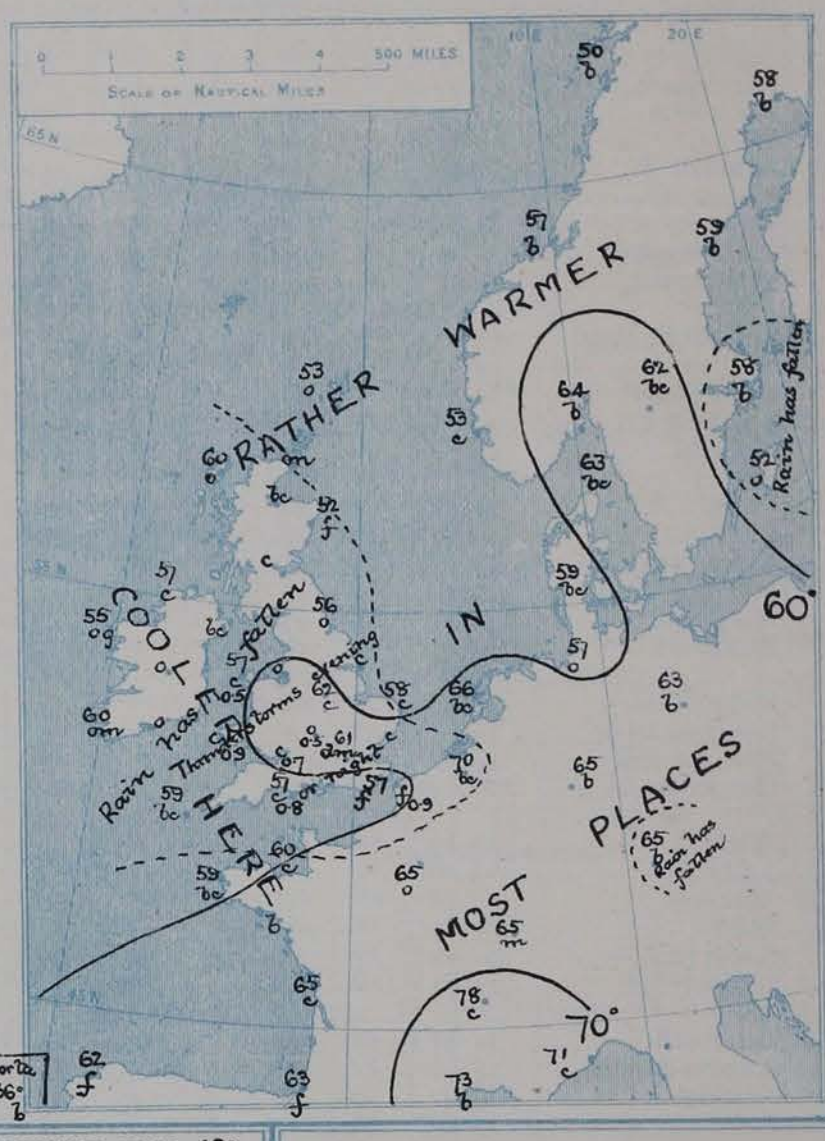

III. BAROMETER AND WIND

Yesterday morning.

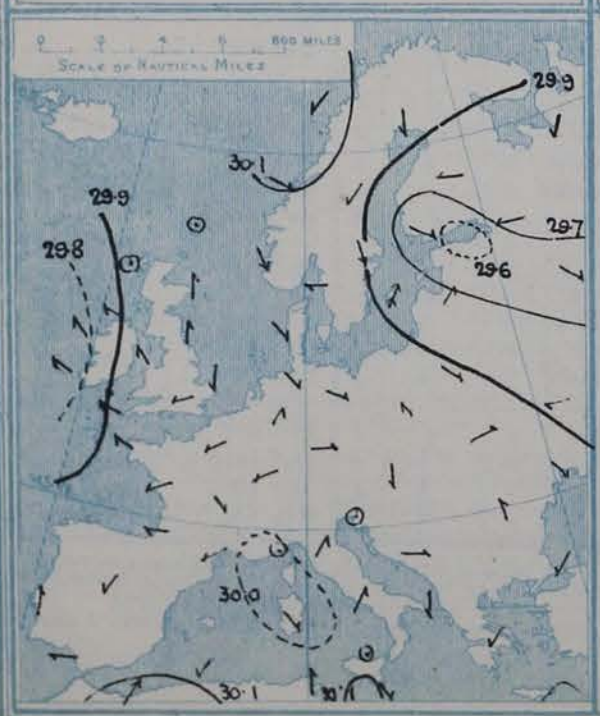

IV. ACCUMULATED TEMPERATURE ABOVE 42°.

Amount recorded in various districts of the United Kingdom during the 24 weeks ended Saturday, 16th JUNE with the percentage of the average for the corresponding period.

Accumulated values are expressed in Day-Degrees—a "Day Degree" signifying 1° continued for 24 hours, or any other number of degrees for an inversely proportional number of hours.

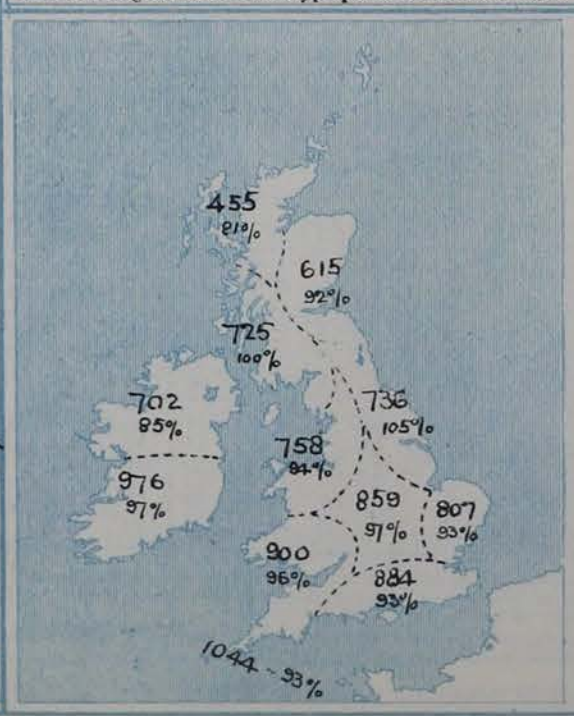

V. *Averages of* DAILY TEMPERATURE *at 8 A.M. for the monthly period* JUNE–JULY

(Derived chiefly from Observations extending over the 35 Years 1871–1905.)

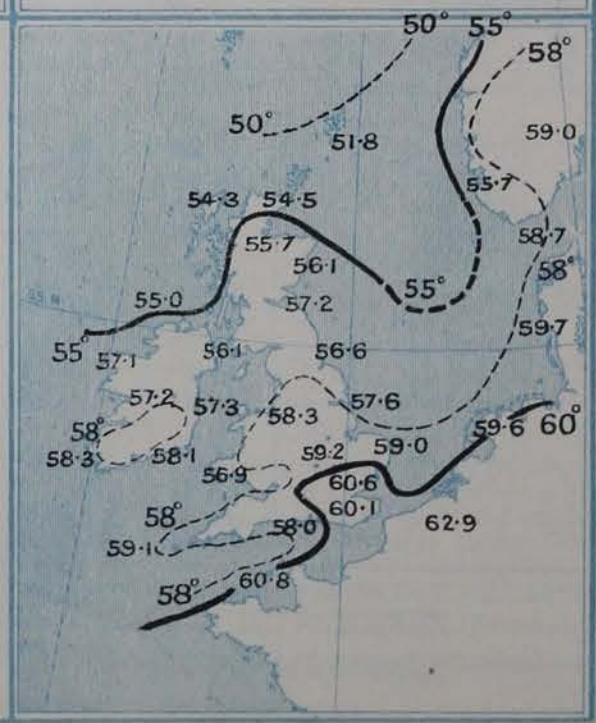

GENERAL SITUATION AT 8 A.M.

PRESSURE

The depression noticed yesterday morning off the west of Ireland was joined later in the day by a "V" shaped secondary system which appeared over our southwestern coasts and the northwest of France. Both are now moving northwards, the lowest pressures, 29·7 ins. and less, being reported over the west of Scotland and the extreme northwest of Ireland. In the rear of the disturbances the barometer is rising at our southern and the French stations, and over the north of Spain there is now a well-marked anticyclonic band, in which readings are above 30·2 ins.

WIND TEMPERATURE WEATHER AND SEA

The wind is light to moderate from the Westward or Southwestward in the western and southern parts of the Kingdom, but is Southerly or Southeasterly on our northern and eastern coasts. In Sweden and in France it is chiefly Northwesterly, but in Denmark it is Southeasterly and in Germany calm. Temperature has fallen in the southern parts of the United Kingdom and also in the west of France, but has risen in most other localities. Over these Islands the morning readings range from 65° at Leith, 64° at Nairn, and 63° at Bath and Clacton-on-Sea to 54° at Pembroke and 52° at Aberdeen. The highest Continental readings reported are 78° at Lyons, 73° at Perpignan and 71° at Nice, and the lowest 50° at Bodö and 52° at Visby. The weather is fair or fine over Western Europe as a whole, but is dull and misty in the west and south of Ireland, and foggy in the Straits of Dover, as well as at Aberdeen. Slight rain is falling in London. The sea is moderate to smooth.

During yesterday the thermometer rose to 75° and upwards at several of the English stations, and to 81° at Oxford; on the northeastern coasts of Scotland it did not exceed 55°. The amount of bright sunshine was large on the coasts of Kent and Sussex, but small elsewhere. Thunderstorms occurred during the evening or night over nearly the whole of England and Wales, and in many places the accompanying rainfall was heavy, the largest amounts reported being 0·9 in. at Pembroke and Cape Gris Nez, 0·8 in. at Portland Bill and 0·7 in. at Bath.

PROBABLE CHANGES IN SYSTEM NOW PREVALENT

FORECASTS*

For the 24 hours ending at NOON on 25TH JUNE, 1906.

DISTRICTS.	FORECASTS.	DISTRICTS.	FORECASTS.
0 SCOTLAND NORTH	None issued.	6 SCOTLAND WEST	None issued.
1 SCOTLAND EAST		7 ENGLAND N.W.	
2 ENGLAND N.E.		8 ENGLAND S.W	
3 ENGLAND EAST		9 IRELAND NORTH	
4 MIDLAND COUNTIES		10 IRELAND SOUTH	
5 ENGLAND SOUTH		WARNINGS	NONE ISSUED.

Note.—The **South Cone**, *point downwards* (▼), means that gales, or strong winds, are probable, at first from the Southward (from S.E. round by S. to N.W.) Should it appear likely that a gale beginning from between W. and N.W. is likely to veer towards N. or N.E., the *North* Cone is hoisted in preference to the *South* Cone.

The **North Cone**, *point upwards* (▲), means that gales, or strong winds, are probable, at first from the Northward (from N.W. round by N. to S.E.). Should it appear likely that a gale beginning from between E. and S.E. is likely to veer towards S. or S.W., the *South* Cone is hoisted in preference to the *North* Cone.

* *For terms for transmission of Forecasts by Telegraph, see next page.*

TEMPERATURE, WEATHER, SUNSHINE, AND RAINFALL FOR YESTERDAY.

STATIONS.	Temperature F. Max.	Temperature F. Min.	Weather.	Sunshine Hrs.	Rainfall. Ins.	STATIONS.	Temperature F. Max.	Temperature F. Min.	Weather.	Sunshine. Hrs.	Rainfall. Ins.
Strathpeffer, to 6 p.m. ...	68	56	*	1·0	–	†Brighton					
Blackpool, to 9 p.m. ...	75	50	c, ou, ottp	7·1	–	†Eastbourne, to 6 p.m. ...					
Southport, to 9 p.m.... ...	78	51	c, tl, ot	5·5	0·14	†Hastings	*	*	*	12·9	*
Rhyl, to 6 p.m.	75	64		4·0	–	†Folkestone, to 6 p.m. ...	67	50	m, b	13·4	–
Llandudno, to 9 p.m. ...	75	55	b, c	2·4	–	Broadstairs, to 6 p.m. ...	*	*	*		*
Bettws-y-Coed, to 6 p.m.						Margate, to 6 p.m. ...	64	57	f. b, f. o	6·2	–
Towyn, to 6 p.m.	74	52	c, o	3·7	–	Lowestoft, to 6 p.m. ...					
Aberystwyth, to 6 p.m. ...	75	55	c, o	4·0	–	†Skegness	61	53	c, bc, c	4·0	–
Plymouth, to 9 p.m. ...						Scarborough, to 6 p.m. ...			*		
Torquay, to 6 p.m.			*			†Harrogate, to 6 p.m. ...	70	55	c, o, c, o	1·0	–
†Bournemouth, to 6 p.m. ...	72	55		9·5	–	Darwen, to 9 p.m.					
Bognor, to 6 p.m.	*	*		11·5	*	Manchester, to 9 p.m. ...	76	53	bc, ot	9·0	0·02
†Worthing	67	61	*	11·5	–	Birmingham, to 9 p.m. ...	77	57	c, o, to	6·8	–

† At this station the amount of Bright Sunshine given is for the whole day, ending with sunset.

TEMPERATURE, WEATHER, and RAINFALL at additional FOREIGN STATIONS, mainly for the 24 hours ended at 8 a.m. yesterday.

STATIONS. 23rd June, 1906.	Temperature F. Max.	Temperature F. Min.	Weather.	Rain. Ins.	STATIONS.	Temperature F. Max.	Temperature F. Min.	Weather.	Rain. Ins
					23rd June, 1906.				
Flushing	70	55	b, f	–	Rome	79	63	o, b	0·55
Aix-la-Chapelle...	75	59	bc, c	0·63	Naples	79	64	t, o	0·55
Copenhagen	66	55	b, b	–	Malta	75	67	c	–
Oxö (Christiansand)... ...	52	48	t, o	–	22nd June, 1906.	1 p.m.		1 p.m.	Measured 7 a.m.
St. Petersburg	72	52	bc, b	–	Geneva	73	*	b	–
Vienna	75	61	b, b	–	Berne	75	*	bc	–
Buda-Pesth	82	64	b, bc	–	Lucerne	75	*	b	–
Hermanstadt	82	57	b, b	–	Coire...	73	*	b	–
Trieste	77	66	o, b	–	St. Gotthard	52	*	b	–
Florence	82	62	b, bc	–	Lugano	81	*	b	–

EXPLANATION OF THE COLUMNS GIVEN ON PAGE 1.

WEATHER.—*Beaufort Scale* is b. blue sky; c. detached clouds; d. drizzling rain; f. fog; g. dark, gloomy; h. hail; l. lightning; m. misty (hazy); o. overcast; p. passing showers; q. squally; r. rain; s. snow; t. thunder; u. ugly, threatening; v. visibility, unusual transparency; w. dew.

* AN ASTERISK is inserted in all places for which information is not usually received.

TABLE SHOWING THE LOCAL STANDARD TIMES AND THE CORRESPONDING GREENWICH TIMES OF THE OBSERVATIONS RECORDED ON PAGE 1.

COUNTRIES, &c.	Hours of Morning Observations by Local Standard Time.	Corresponding Greenwich Times.	Hours of Evening Observations by Local Standard.	Corresponding Greenwich Times.
British Isles	8 a.m. (West European)	8 a.m.	6 p.m.* (W.E.T.)	6 p.m.*
Holland	7 a.m. (,, ,,)	7 a.m.	7 p.m. (W.E.T.)	7 p.m.
Germany, Denmark, Norway, Sweden	8 a.m. (Mid-European)	7 a.m.	8 p.m. (M.E.T.)	7 p.m.
Belgium	7 a.m. (West European)	7 a.m.	Not published	—
France	7 a.m. (Paris)	6.51 a.m.	6 p.m. (Paris)	5.51 p.m.
Spain	8 a.m. (West European)	8 a.m.	6 p.m. (W.E.T.)	6 p.m.
Portugal	8 a.m. (Lisbon)	8.36 a.m.	3.23 p.m. (Lisbon)	4 p.m.
Azores: Ponta Delgada ...	6 a.m. (Local)	7.43 a.m.	9 p.m. (Local)	10.43 p.m.
Azores: Horta	6 a.m. (Local)	7.55 a.m.	9 p.m. (Local)	10.55 p.m.

TABLE SHOWING THE GREENWICH TIMES OF SUNRISE, NOON, AND SUNSET, FOR STATIONS IN THE UNITED KINGDOM, TO-DAY.

24th June, 1906.	Sunrise G.M.T.	Noon G.M.T.	Sunset G.M.T.
Yarmouth	3·32	11·55	8·18
Greenwich	3·45	12·2	8·19
Wick	3·8	12·14	9·20
Valencia	4·23	12·43	9·3

TERMS OF SUBSCRIPTION for the Daily Weather Report forwarded by Book Post, £1 per annum *payable quarterly in advance.*

Single Copies (price 1d.) may be obtained after 3 p.m. on the day of issue at the Meteorological Office, and at the Bookstalls of the following terminus Railway Stations:—Victoria, Charing Cross, King's Cross, St. Pancras, Euston.

FORECASTS OF WEATHER for one day in advance are drawn up at 11 a.m., and between 7 and 8 p.m. The latest forecast can be had by Reply Telegram, on paying at any Post Office in the United Kingdom **Sixpence in addition to the cost of the inquiry and reply Telegram.** Information as to the Terms on which Forecasts can be sent daily, for a long or short period, may be obtained on application.

METEOROLOGICAL OFFICE, 63, VICTORIA STREET, S.W.
(Telegraphic Address: WEATHER, LONDON.)

W. N. SHAW (*Director*).

* At Oxford the observations are taken at 8 p.m.

DAILY WEATHER REPORT.

Monday, **Meteorological Office, London.** 25th June, 1906.

	STATIONS.	YESTERDAY EVENING. (See note on last page.) Barom. At 32° Fahr. and M.S.L.	Temp. Dry Bulb.	Wind. Direc.	Wind. Force (0 to 12.)	Weather.	THIS MORNING. (See note on last page.) Barometer. At 32° Fahr. and M.S.L.	Change since Yesterday.	Temperature. Dry Bulb.	Wet Bulb.	Change since Yesterday.	Wind. Direc.	Wind. Force (0 to 12.)	Weather.	Sea (0 to 9.)	PAST 24 HOURS. Temp. Max.	Temp. Min.	Weather.	Sun. shine.	Rainfall.
		Ins.	°				Ins.	Ins.	°	°	°					°	°		Hours.	Ins.
SCANDINAVIA.	Haparanda... ...	29.87	61	Z	0	b	29.81	−.13	62	53	+4	SSW	2	b	*	70	46	*	*	—
	Hernösand	29.92	55	S	2	b	29.85	−.13	60	53	+1	SSW	2	b	*	72	43	*	*	—
	Stockholm	29.93	61	Z	0	b	29.89	.00	67	57	+9	WSW	2	b	*	68	46	*	*	—
	Wisby...	29.92	56	Z	0	b	29.93	+.07	64	59	+12	W	2	b	*	64	50	*	*	—
	Karlstad	29.90	64	SSW	2	b	29.89	−.09	64	57	+2	SW	4	b	*	*	*	*	*	—
	Færder (X'tania Fjord)	29.92	67	SW	3	b	29.88	−.10	68	60	+4	SW	2	b	2	68	63	*	*	—
	Bodö	29.94	52	N	2	b	29.82	−.21	51	49	+1	N	2	b	1	54	41	*	*	—
	Christiansund ...	29.92	59	ENE	1	b	29.79	−.18	55	52	−2	WNW	2	f	2	63	50	*	*	—
	Skudesnaes ...	29.90	55	SW	2	b	29.84	−.13	54	54	+1	SW	6	r	3	53	52	b	*	0.32
BRITISH ISLANDS.	Sumburgh Head	29.72	52	SE	4	r	29.76	−.07	52	49	−1	SW	2	b	3	54	46	*	*	0.45
	Stornoway	29.69	57	WSW	4	cq	29.67	+.04	54	52	−6	SW	5	o	5	63	51	o, a, cq	4.2	0.04
	Malin Head ...	29.78	58	W	5	b	29.74	+.05	52	52	−5	SW	3	rm	4	63	52	o, b	*	0.08
	Blacksod Pt. ...	29.82	59	SW	5	b	29.68	−.05	55	55	0	NW	3	rm	3	60	54	b	*	0.37
	Valencia	29.96	61	SW	3	o	29.87	+.02	58	57	−2	SSW	5	rm	6	62	56	bc, p, o	4.6	0.17
	Roche's Point ...	29.98	62	WSW	3	c	29.96	+.05	59	58	0	SW	4	og	5	65	56	c	*	0.05
	Birr Castle ...	29.91	63	SW	4	bc	29.84	.00	58	56	+1	SW	4	orc	*	65	53	p, bc	4.0	0.15
	Donaghadee ...	29.84	59	WSW	4	c	29.87	+.09	55	53	−5	SSE	3	o	2	66	49	c, amp	*	0.09
	Liverpool Obsy...	29.93	62	SW	3	o	29.98	+.14	61	58	−1	SSW	1	o	1	65	55	—	*	0.02
	Holyhead	29.89	57	SW	4	cm	29.94	+.09	55	55	−2	SW	4	f	3	63	52	c, cm	*	0.05
	Pembroke (St. Ann's Hd.)	30.00	58	SSW	4	bc	30.04	+.14	56	56	+2	SW	6	cm	6	60	54	cm, bcm	6.3	—
	Scilly (St. Mary's) ...	30.08	62	SW	3	c	30.12	+.13	59	57	0	SW	4	o	3	65	58	c	8.5	—
	Jersey (St. Aubins) ...	30.16	61	W	5	bc	30.26	+.23	60	58	0	SW	2	o	2	64	56	cgm, bc, o3	9.0	—
	Portland Bill ...	30.04	58	WSW	5	o	30.16	+.25	56	55	−1	SSW	5	o	4	60	55	c, o	*	—
	Dungeness	29.96	60	SW	5	c	30.17	+.34	55	55	−2	SW	3	f	2	62	54	o, c, f	3.7	0.01
	Wick	29.69	55	S	2	r	29.76	+.03	35	51	+2	S	3	bc	2	59	44	—	*	0.12
	Nairn	29.71	59	WSW	3	o	29.76	+.07	56	54	−8	WSW	3	o	2	68	48	—	*	0.03
	Aberdeen	29.75	57	S	2	o	29.84	+.03	56	51	+4	SSW	2	c	2	60	45	o, bc, o	0.7	—
	Leith	29.78	65	WSW	2	o	29.87	+.11	59	53	−6	SW	2	o	*	73	51	—	*	0.02
	North Shields ...	29.82	67	W	3	c	29.94	+.13	58	54	+2	SSW	2	o	2	71	51	p, c	*	—
	Spurn Head ..	29.86	66	W	4	c	30.07	+.22	61	58	+4	WSW	3	o	2	72	57	—	*	—
	Yarmouth	29.89	63	SSE	3	bcm	30.07	+.21	62	58	+4	W	4	cm	3	68	56	bc, bcm	*	—
	Clacton-on-Sea ...	29.91	69	WSW	2	bc	30.12	+.28	64	60	+1	WSW	3	bc	2	71	55	bc, o, bc	5.7	—
	Nottingham ...	29.93	67	WSW	2	c	30.03	+.19	61	59	−1	SW	2	o	*	73	54	c	7.0	—
	Bath	30.03	64	SW	6	b	30.12	+.20	60	56	−3	SW	3	c	*	66	54	—	7.8	—
	Oxford	30.04	62	WSW	2	bc	30.12	+.25	61	57	0	SSW	3	o	*	69	55	c, bc	*	—
	London (St. James' Park)	29.97	69	W	3	bc	30.14	+.38	61	58	0	WSW	3	o	*	71	55	o, bc, b	3.9	—
GERMANY, &c.	The Scaw (Skagen)	29.96	70	Z	0	b	29.92	−.06	64	60	+1	S	1	bc	0	72	59	*	*	—
	Fanö	30.00	54	W	1	o	29.97	−.03	58	57	−1	SE	2	o	*	64	50	*	*	—
	Cuxhaven	29.97	64	NNW	2	b	30.00	−.01	60	58	+3	SW	2	o	*	66	55	*	*	—
	The Helder ...	29.95	68	ENE	1	c	30.09	+.15	61	59	−5	W	3	bc	2	72	57	*	*	—
	Brussels	*	*	*	*	*	30.19	+.31	58	56	−12	WSW	3	o	*	71	55	*	*	0.24
	Berlin	29.95	71	WNW	2	bc	30.05	+.05	68	60	+5	Z	0	bc	*	77	59	*	*	—
	Frankfurt	30.01	66	W	3	c	30.16	+.20	62	58	−3	SW	3	o	*	81	59	*	*	—
	Munich	30.05	57	SW	4	o	30.24	+.26	55	55	−10	W	4	r	*	75	54	*	*	0.59
FRANCE.	C. Gris Nez ...	30.03	57	WSW	5	o	30.48	+.29	54	54	−6	SSW	3	f	4	61	52	*	*	0.04
	Brest	30.19	63	WSW	4	o	30.24	+.18	59	58	0	SW	4	o	4	68	55	*	*	—
	Lorient	30.20	65	NW	5	b	30.27	+.23	62	59	+1	W	4	o	2	77	55	*	*	—
	Rochefort	30.24	67	NW	4	c	30.32	+.19	63	60	−2	N	1	b	*	72	63	c	*	—
	Biarritz	30.30	69	WNW	2	c	30.31	+.07	66	63	+3	Z	0	o	2	75	61	*	*	—
	Paris	30.12	68	NNW	3	c	30.26	+.35	63	57	−2	NW	2	b	*	75	52	*	*	—
	Belfort...	30.00	66	W	1	c	30.23	+.30	60	58	−5	W	3	m	*	78	50	*	*	0.08
	Lyons	30.06	78	NNW	2	c	30.27	+.29	64	56	−14	NW	1	o	*	85	48	*	*	—
	Nice	29.99	67	N	3	tlr	30.00	+.02	70	65	−1	Z	0	c	2	81	61	*	*	—
	Perpignan	30.11	80	NW	3	bc	30.22	+.16	70	62	−3	NW	3	b	*	87	66	*	*	—
SPAN. PEN.	Corunna																	*	*	
	Lisbon	30.16	65	NNW	5	b	30.15	+.01	72	63	+2	S	1	b	*	79	61	*	*	—
	Azores (P. Delgada)...	30.28	66	SSE	3	r	30.26	−.03	67	66	+1	SSW	3	c	3	72	64	*	*	—
	,, (Horta) ...	30.23	65	SW	2	b	30.21	−.07	64	63	−2	SSE	4	r	2	72	63	*	*	0.04

NOTES:—(a) *At the British and Irish Stations the readings of the barometer are not corrected for the difference in Gravity between the position of the Station and Latitude 45°. The approximate correction is:—For stations North of Malin Head and North Shields + ·03 in., but for Sumburgh Head + ·04 in.; for stations South of Malin Head and North Shields + ·02 in., but for Scilly and Jersey + ·01 in.*

(b) *The Sunshine for London given in this Table is recorded on the Tower of the Wesleyan Training College, Westminster; the Sunshine entered to Dungeness is recorded at Littlestone-on-Sea.*

* *Observations for this column not generally received.*

† *Observations received too late for insertion in Charts on next page.*

WEATHER CHARTS

FOR MONDAY, 25TH JUNE 1906.

I. BAROMETER, WIND AND SEA. *This Morning.*

BAROMETER.—Isobars are drawn for each tenth of an inch.
WIND.—Arrows show Directions and Force, flying with the wind.

Force above 10 ; *Force 8 to 10* ; *Force 5 to 7* ; *Force 1 to 4* ; } Calm ⊙

SEA.—Rough ; *High*

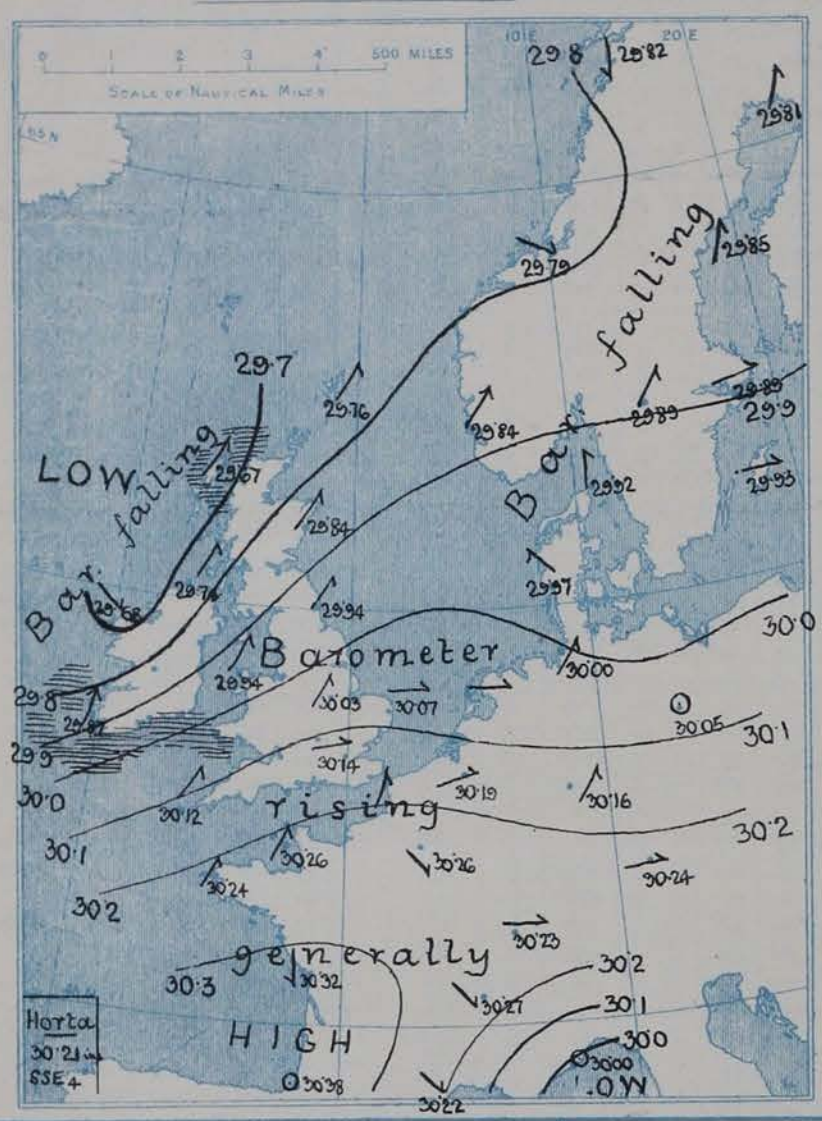

II. TEMPERATURE AND WEATHER. *This Morning.*

TEMPERATURE.—Isotherms are drawn for each 10°.
WEATHER.—Shown by Letters of the Beaufort Scale. (See P. 4.)
RAINFALL.—A dotted line separates areas where rain has fallen from those without rain. The fall in past 24 hours when exceeding half an inch is shown thus – 0·6

III. BAROMETER AND WIND

Yesterday morning.

IV. ACCUMULATED TEMPERATURE ABOVE 42°.

Amount recorded in various districts of the United Kingdom during the week ended Saturday, 16TH JUNE, *with the percentage of the average, for the corresponding week.*

Accumulated values are expressed in Day-Degrees—a "Day Degree" signifying 1° continued for 24 hours, or any other number of degrees for an inversely proportional number of hours

V. *Averages of* DAILY TEMPERATURE *at 8 A.M. for the monthly period* JUNE–JULY

(Derived chiefly from Observations extending over the 35 Years 1871–1905.)

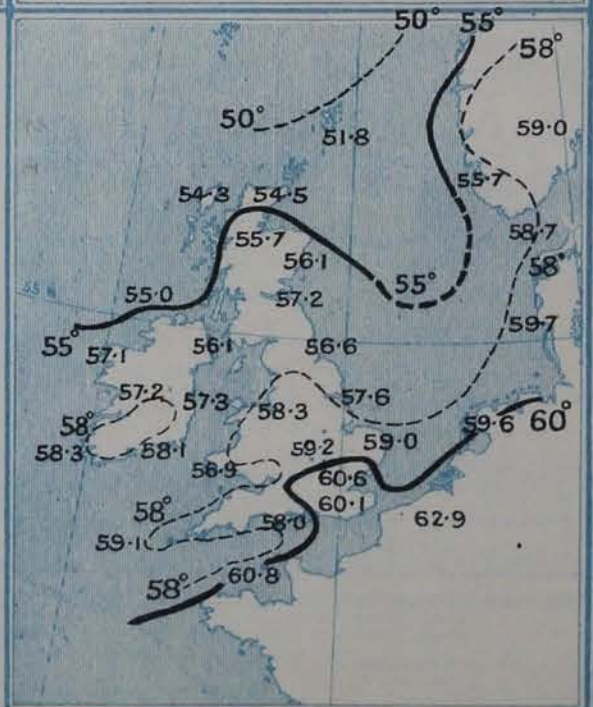

GENERAL SITUATION AT 8 A.M.

PRESSURE

The central area of an anticyclonic system, in which the barometer has risen above 30·3 ins., is this morning found over southwestern France and the lower part of the Bay of Biscay. In the course of the past night an Atlantic disturbance has approached our northwestern coasts, where the barometer is below 29·7 ins. Over Scandinavia pressure has given way and has now become very uniform. A moderately steep gradient exists over our southwestern districts.

WIND

Winds from between S.W. and W. prevail over nearly the whole of the region under observation, mostly light in force, but blowing freshly or strongly locally on our southern and western coasts and in the south of Norway.

TEMPERATURE

Temperature has changed rather irregularly both at home and abroad. The present values range from 52° at Lerwick Head and Malin Head and 54° at Stornoway to 62° at Yarmouth and 64° at Clacton-on-Sea; from 51° at Bodö and 54° at Skudesnaes and at Cape Gris Nez to 67° at Stockholm, 68° at Faeroe and Berlin, 70° at Nice and Perpignan and 72° at Luton.

WEATHER AND SEA

The weather is very fine and clear over Sweden and the north of Norway, and locally in the east of Scotland and in France, but generally the sky is very cloudy or overcast. Rain is falling at most of the Irish stations and at Skudesnaes and Munich, and the atmosphere is misty in the west and north of Ireland, foggy across the Straits of Dover and off Holyhead and Christiansund.

A rough sea is running off the south of Ireland and it is rather rough on the Minch; elsewhere it is moderate to very smooth.

During yesterday temperature rose to 73° at Leith and Nottingham and to 71° or 72° at a few other Eastern stations, but locally on our southern, western, and northeastern coasts it did not exceed 50°. The duration of bright sunshine was very variable, from 0·2 hour at Stornoway and 0·7 hour at Aberdeen to 9 hours at Eastbourne and Jersey.

PROBABLE CHANGES IN SYSTEM NOW PREVALENT

The disturbance off our northwestern coasts appears to be moving in a northeasterly direction, and it is probable that the Continental anticyclone will spread further northward in the course of the ensuing twenty-four hours. Changeable weather is indicated at first, some improvement later.

FORECASTS*

For the 24 hours ending at NOON on 26TH JUNE, 1906.

DISTRICTS.	FORECASTS.	DISTRICTS.	FORECASTS.
0 SCOTLAND NORTH 1 SCOTLAND EAST 2 ENGLAND N.E.	Light or moderate S.W. to W. breezes; changeable, rain at times; moderate temperature.	6 SCOTLAND WEST 7 ENGLAND N.W. 8 ENGLAND S.W 9 IRELAND NORTH 10 IRELAND SOUTH	Light to fresh S.W. to W. breezes; unsettled, some rain, mist or fog locally on coast; cool.
3 ENGLAND EAST 4 MIDLAND COUNTIES 5 ENGLAND SOUTH	Light or moderate S.W. to W. breezes; cloudy, with local thunder showers at first; finer later; mild, close.	WARNINGS	NONE ISSUED.

Note.—The **South Cone**, *point downwards* ( ), means that gales, or strong winds, are probable, at first from the Southward (from S.E round by S. to N.W.). Should it appear likely that a gale beginning from between W. and N.W. is likely to veer towards N. or N.E., the *North* Cone is hoisted in preference to the *South* Cone

The **North Cone**, *point upwards* ( ), means that gales, or strong winds, are probable, at first from the Northward (from N.W. round by N. to S.E.). Should it appear likely that a gale beginning from between E. and S.E. is likely to veer towards S. or S.W., the *South* Cone is hoisted in preference to the *North* Cone

* *For terms for transmission of Forecasts by Telegraph, see next page.*

DAILY WEATHER REPORT. 25TH JUNE, 1906.

TEMPERATURE, WEATHER, SUNSHINE, AND RAINFALL FOR YESTERDAY.

STATIONS.	Temperature F. Max.	Temperature F. Min.	Weather.	Sunshine Hrs.	Rainfall. Ins.
Strathpeffer, to 6 p.m. ...			*		
Blackpool, to 9 p.m. ...	67	57	c, bc	7.5	0.04
Southport, to 9 p.m.	65	58	r, c	6.3	0.01
†Rhyl, to 6 p.m.	66	56	?	8.2	—
Llandudno, to 9 p.m. ...	66	55	bcp, q, tl	5.2	0.25
Bettws-y-Coed, to 6 p.m.					
Towyn, to 6 p.m.	63	55	tlr, o, c	3.5	0.45
Aberystwyth, to 6 p.m. ...	61	55	tl, r, c	5.0	0.53
Plymouth, to 9 p.m. ...					
Torquay, to 6 p.m.	69	57	*	5.7	0.42
Bournemouth, to 6 p.m. ...	70	58	*	4.8	0.47
Bognor, to 6 p.m.	*	*	bc	9.1	*
†Worthing	68	62	*	8.0	0.37

STATIONS.	Temperature F. Max.	Temperature F. Min.	Weather.	Sunshine Hrs.	Rainfall. Ins.
†Brighton	65	48	tlr, c	6.8	0.33
†Eastbourne, to 6 p.m. ...	65	50	b, bc, o, tlr, bc	9.0	0.30
†Hastings	*	*	*	5.2	*
†Folkestone, to 6 p.m. ...	66	56	c, b, c	3.3	0.21
Broadstairs, to 6 p.m. ...	*	*	*		*
Margate, to 6 p.m. ...	70	54	tlr, b, o	1.6	0.19
Lowestoft, to 6 p.m. ...	68	54	?	7.2	0.27
Skegness	74	57	?	8.3	0.04
Scarborough, to 6 p.m. ...	74	52	*	4.4	—
Harrogate, to 6 p.m. ...	71	53	o, tlr, o, b	6.5	0.75
Darwen, to 9 p.m.					
Manchester, to 9 p.m. ...	68	59	tlr, b, bc	4.2	0.19
Birmingham, to 9 p.m. ...	69	56	tlr, c	4.9	0.26

† At this station the amount of Bright Sunshine given is for the whole day, ending with sunset.

TEMPERATURE, WEATHER, and RAINFALL at additional FOREIGN STATIONS, mainly for the 24 hours ended at 8 a.m. yesterday.

STATIONS. 24th June, 1906.	Temperature F. Max.	Temperature F. Min.	Weather.	Rain. Ins.
Flushing	Observations not received.			
Aix-la-Chapelle...				
Copenhagen				
Oxö (Christiansand)... ...				
St. Petersburg				
Vienna				
Buda-Pesth				
Hermanstadt				
Trieste				
Florence				

STATIONS.	Temperature F. Max.	Temperature F. Min.	Weather.	Rain. Ins
24th June, 1906.				
Rome	Observations not received.			
Naples				
Malta				
23rd June, 1906.	1 p.m.		1 p.m.	Measured 7 a.m.
Geneva	73	*	b	—
Berne	77	*	bc	—
Lucerne	77	*	b	—
Coire...	77	*	bc	—
St. Gotthard	54	*	b	—
Lugano	81	*	b	—

EXPLANATION OF THE COLUMNS GIVEN ON PAGE 1.

WEATHER.—*Beaufort Scale* is b. blue sky; c. detached clouds; d. drizzling rain; f. fog; g. dark, gloomy; h. hail; l. lightning; m. misty (hazy); o. overcast; p. passing showers; q. squally; r. rain; s. snow; t. thunder; u. ugly, threatening; v. visibility, unusual transparency; w. dew.

* AN ASTERISK is inserted in all places for which information is not usually received.

TABLE SHOWING THE LOCAL STANDARD TIMES AND THE CORRESPONDING GREENWICH TIMES OF THE OBSERVATIONS RECORDED ON PAGE 1.

COUNTRIES, &c.	Hours of Morning Observations by Local Standard Time.	Corresponding Greenwich Times.	Hours of Evening Observations by Local Standard.	Corresponding Greenwich Times.
British Isles	8 a.m. (West European)	8 a.m.	6 p.m.* (W.E.T.)	6 p.m.*
Holland	7 a.m. (,, ,,)	7 a.m.	7 p.m. (W.E.T.)	7 p.m.
Germany, Denmark, Norway, Sweden	8 a.m. (Mid-European)	7 a.m.	8 p.m. (M.E.T.)	7 p.m.
Belgium	7 a.m. (West European)	7 a.m.	Not published	—
France	7 a.m. (Paris)	6.51 a.m.	6 p.m. (Paris)	5.51 p.m.
Spain	8 a.m. (West European)	8 a.m.	6 p.m. (W.E.T.)	6 p.m.
Portugal	8 a.m. (Lisbon)	8.36 a.m.	3.23 p.m. (Lisbon)	4 p.m.
Azores { Ponta Delgada ...	6 a.m. (Local)	7.43 a.m.	9 p.m. (Local)	10.43 p.m.
Azores { Horta	6 a.m. (Local)	7.55 a.m.	9 p.m. (Local)	10.55 p.m.

TABLE SHOWING THE GREENWICH TIMES OF SUNRISE, NOON, AND SUNSET, FOR STATIONS IN THE UNITED KINGDOM, TO-DAY.

25th June, 1906.	Sunrise G.M.T.	Noon G.M.T.	Sunset G.M.T.
Yarmouth	3.32	11.55	8.18
Greenwich	3.45	12.2	8.19
Wick	3.8	12.14	9.20
Valencia	4.23	12.43	9.3

TERMS OF SUBSCRIPTION for the Daily Weather Report forwarded by Book Post, £1 per annum *payable quarterly in advance.*

Single Copies (price 1d.) may be obtained after 3 p.m. on the day of issue at the Meteorological Office, and at the Bookstalls of the following terminus Railway Stations:—Victoria, Charing Cross, King's Cross, St. Pancras, Euston.

FORECASTS OF WEATHER for one day in advance are drawn up at 11 a.m., and between 7 and 8 p.m. The latest forecast can be had by Reply Telegram, on paying at any Post Office in the United Kingdom **Sixpence in addition to the cost of the inquiry and reply Telegram.** Information as to the Terms on which Forecasts can be sent daily, for a long or short period, may be obtained on application.

METEOROLOGICAL OFFICE, 63, VICTORIA STREET, S.W.
(TELEGRAPHIC ADDRESS: WEATHER, LONDON.)

W. N. SHAW (*Director*).

* At Oxford the observations are taken at 8 p.m.

DAILY WEATHER REPORT.

TUESDAY, Meteorological Office, London. 26TH JUNE, 1906.

	STATIONS.	YESTERDAY EVENING. (See note on last page.) Barom. At 32° Fahr. and M.S.L.	Temp. Dry Bulb.	Wind. Direc.	Wind. Force (0 to 12.)	Weather.	THIS MORNING. (See note on last page.) Barometer. At 32° Fahr. and M.S.L.	Change since Yesterday.	Temperature. Dry Bulb.	Wet Bulb.	Change since Yesterday.	Wind. Direc.	Wind. Force (0 to 12.)	Weather.	Sea (0 to 9.)	PAST 24 HOURS. Temp. Max.	Temp. Min.	Weather.	Sunshine.	Rainfall.
		Ins.	°				Ins.	Ins.	°	°	°					°	°		Hours.	Ins.
SCANDINAVIA.	Haparanda... ...	29.73	58	SE	2	o	29.67	−.14	60	55	−2	S	4	bc	*	66	50	*	*	—
	Hernösand	29.71	?63	Z	o	b	29.60	−.25	62	55	+2	SW	4	b	*	72	45	*	*	—
	Stockholm	29.80	65	Z	o	b	29.73	−.16	66	59	−1	WSW	2	c	*	77	54	*	*	—
	Wisby...	29.84	63	S	2	bc	29.84	−.09	62	58	−2	WSW	4	b	*	68	52	*	*	—
	Karlstad	29.79	64	WSW	4	c	29.73	−.16	61	55	−3	WSW	6	bc	*	*	*	*	*	—
	Færder (X'iania Fjord)	29.78	62	SW	5	o	29.71	−.17	59	56	−9	WSW	6	o	3	68	59	*	*	—
	Bodö	29.73	54	Z	o	b	29.62	−.20	53	51	+2	N	1	c	1	54	48	*	*	—
	Christiansund ...	29.78	55	WSW	2	r	29.69	−.10	50	48	−5	E	3	r	2	57	48	*	*	0.39
	Skudesnaes ...	29.89	55	W	2	o	29.74	−.10	54	53	0	SW	4	o	3	55	52	o	*	0.08
ISLANDS.	Sumburgh Head	29.70	52	SSW	2	r	29.60	−.16	52	50	0	WSW	3	c	3	56	49	c, r	*	0.11
	Stornoway	29.63	55	SSW	4	c	29.60	−.07	53	49	−1	WSW	4	o	4	56	50	d, c	0.7	0.38
	Malin Head ...	29.74	58	W	4	c	29.69	−.05	57	55	+5	W	5	bc	4	62	52	c	*	0.12
	Blacksod Pt. ...	29.80	58	WSW	4	bp	29.72	+.04	57	54	+2	SW	5	bc	4	61	53	bc, bp	*	0.08
	Valencia	29.95	62	SW	4	c	29.85	−.02	58	57	0	SSW	5	ow	6	65	56	c	3.5	0.38
	Roche's Point ...	30.00	58	WSW	4	m	29.92	−.04	58	57	−1	SW	4	og	4	61	56	m	*	0.05
	Birr Castle ...	29.89	65	WSW	4	bc	29.85	+.01	56	55	−2	WSW	2	or	*	68	50	r, bc	5.8	0.21
	Donaghadee ...	29.80	65	W	3	bc	29.82	−.05	57	55	+2	S	2	bc	2	67	52	p, bc	*	0.12
	Liverpool Obsy...	29.94	61	SW	5	o	29.91	−.07	61	58	0	SW	4	c	3	67	58	cp, o	*	0.06
	Holyhead	29.92	57	SW	6	cpgm	29.89	−.05	55	55	0	SW	6	o	4	60	54	cpq	*	0.14
	Pembroke (St. Ann's Hd.)	30.04	57	SW	6	o	29.99	−.05	56	56	0	SSW	5	ogm	5	59	55	c, odm	1.3	0.01
BRITISH ISLANDS.	Scilly (St. Mary's) ...	30.16	62	WSW	4	c	30.08	−.04	59	58	0	SSW	3	o	5	65	58	c	9.4	—
	Jersey (St. Aubins) ...	30.25	63	W	3	b	30.18	−.08	61	59	+1	NE	1	bc	1	67	51	c, bmw	5.8	—
	Portland Bill ...	30.15	57	SW	5	b	30.11	−.05	57	55	+1	SW	4	c	4	59	55	o, b	*	—
	Dungeness	30.16	59	SW	6	o	30.14	−.03	58	56	+3	SSW	5	bc	4	61	55	c, o	3.0	—
	Wick	29.66	54	S	2	o	29.64	−.12	56	51	+1	W	3	bc	2	59	49	—	*	0.02
	Nairn	29.67	59	WSW	2	c	29.66	−.10	57	52	+1	WSW	3	bc	2	62	47	—	*	0.04
	Aberdeen	29.72	54	S	2	c	29.73	−.11	60	53	+4	SSW	3	b	2	61	52	op, c, bc, b	4.4	0.01
	Leith	29.75	59	W	3	bc	29.77	−.10	61	55	+2	WSW	3	b	*	65	52	p, bc	*	0.07
	North Shields ...	29.80	64	SW	3	op	29.85	−.09	60	57	+2	SW	3	op	2	66	55	cp, op	*	0.01
	Spurn Head ..	29.92	65	SW	5	o	29.95	−.12	61	59	0	WSW	3	cp	3	69	59	—	*	—
	Yarmouth	30.03	68	WSW	3	c	30.03	−.04	65	59	+3	WSW	4	bm	3	71	58	bc, c	*	—
	Clacton-on-Sea ...	30.08	64	S	5	bc	30.09	−.03	65	60	+1	SSW	3	b	3	67	57	bc, b	7.8	—
	Nottingham ...	29.99	65	SW	3	c	29.99	−.04	63	60	+2	WSW	3	c	*	69	59	—	1.7	—
	Bath	?30.08	67	SW	5	bc	30.07	−.05	62	58	+2	SW	4	b	*	68	58	—	3.2	—
	Oxford	30.09	63	WSW	3	o	30.07	−.05	63	58	+2	SW	3	o	*	68	50	c	*	—
	London (St. James' Park)	30.10	66	WSW	3	c	30.09	−.05	65	61	+4	WSW	3	bc	*	70	58	c, bc, c	3.0	—
GERMANY, &c.	The Scaw (Skagen)	29.87	58	WSW	4	r	29.79	−.13	62	59	−2	WSW	4	m	1	68	55	*	*	—
	Fanö	30.01	58	SSW	4	o	29.97	.00	61	58	+3	SW	5	c	*	63	57	*	*	0.04
	Cuxhaven	30.08	63	W	4	c	30.05	+.05	62	60	+2	SW	5	o	*	64	59	*	*	—
	The Helder ...	30.09	59	SW	4	bc	30.09	.00	60	57	−1	SW	4	bc	2	64	59	*	*	—
	Brussels	*	*	*	*	*	30.21	+.02	60	57	+2	WSW	3	c	*	71	54	*	*	—
	Berlin	30.06	68	SW	3	o	30.12	+.07	64	60	−4	WSW	3	o	*	79	61	*	*	—
	Frankfurt	30.21	65	SW	2	b	30.23	+.07	63	59	+1	SW	3	c	*	70	61	*	*	—
	Munich	30.22	64	NW	1	o	30.25	+.01	63	59	+8	Z	o	b	*	70	55	*	*	—
FRANCE.	C. Gris Nez ...	30.21	58	SW	5	o	30.18	.00	57	56	+3	SW	4	o	4	59	?54	*	*	—
	Brest	30.25	61	SW	3	o	30.17	−.07	60	59	+1	WSW	2	o	4	64	59	*	*	—
	Lorient	30.30	69	WSW	3	b	30.19	−.08	61	57	−1	E	2	b	1	77	57	*	*	—
	Rochefort	30.26	67	NW	3	b	30.16	−.16	65	62	+2	ENE	2	b	*	73	59	b	*	—
	Biarritz	30.21	70	NNE	4	b	30.11	−.20	65	64	−1	Z	o	b	2	77	59	*	*	—
	Paris	30.25	70	WSW	2	b	30.24	−.02	63	59	0	Z	o	b	*	75	52	*	*	—
	Belfort...	30.22	67	W	4	c	30.23	.00	58	56	−2	ESE	2	m	*	74	51	*	*	—
	Lyons	30.21	75	NNE	3	b	30.25	−.02	68	59	+4	E	1	b	*	80	58	*	*	—
	Nice	30.06	75	W	2	b	30.11	+.11	77	64	+7	Z	o	b	0	82	64	*	*	—
	Perpignan	30.12	86	N	1	b	30.17	−.05	73	65	+3	SW	1	b	*	91	62	*	*	—
SPAN. PEN.	Corunna																	*	*	
	Lisbon	30.14	64	NNW	4	b	30.11	−.04	69	62	−3	N	4	b	*	81	61	*	*	—
	Azores (P. Delgada)...	30.25	69	SSW	2	o	30.21	−.05	68	66	+1	SSW	4	o	4	75	64	*	*	—
	,, (Horta) ...	30.18	68	SSW	4	o	30.15	−.06	67	67	+3	SSW	3	f	2	70	66	*	*	—

NOTES:—(a) *At the British and Irish Stations the readings of the barometer are not corrected for the difference in Gravity between the position of the Station and Latitude 45°. The approximate correction is:—For stations North of Malin Head and North Shields + ·03 in., but for Sumburgh Head + ·04 in.; for stations South of Malin Head and North Shields + ·02 in., but for Scilly and Jersey + ·01 in.*

(b) *The Sunshine for London given in this Table is recorded on the Tower of the Wesleyan Training College, Westminster; the Sunshine entered to Dungeness is recorded at Littlestone-on-Sea.*

* *Observations for this column not generally received.*

† *Observations received too late for insertion in Charts on next page.*

WEATHER CHARTS

FOR TUESDAY, 26TH JUNE. 1906.

I. BAROMETER. WIND AND SEA. *This Morning.*

BAROMETER.—Isobars are drawn for each tenth of an inch.

WIND.—Arrows show Directions and Force, flying with the wind.

Force above 10 ↠ : *Force 5 to 7* ⟶ : } Calm ⊙

Force 8 to 10 ↠ : *Force 1 to 4* ⟶ : }

SEA.—Rough *High*

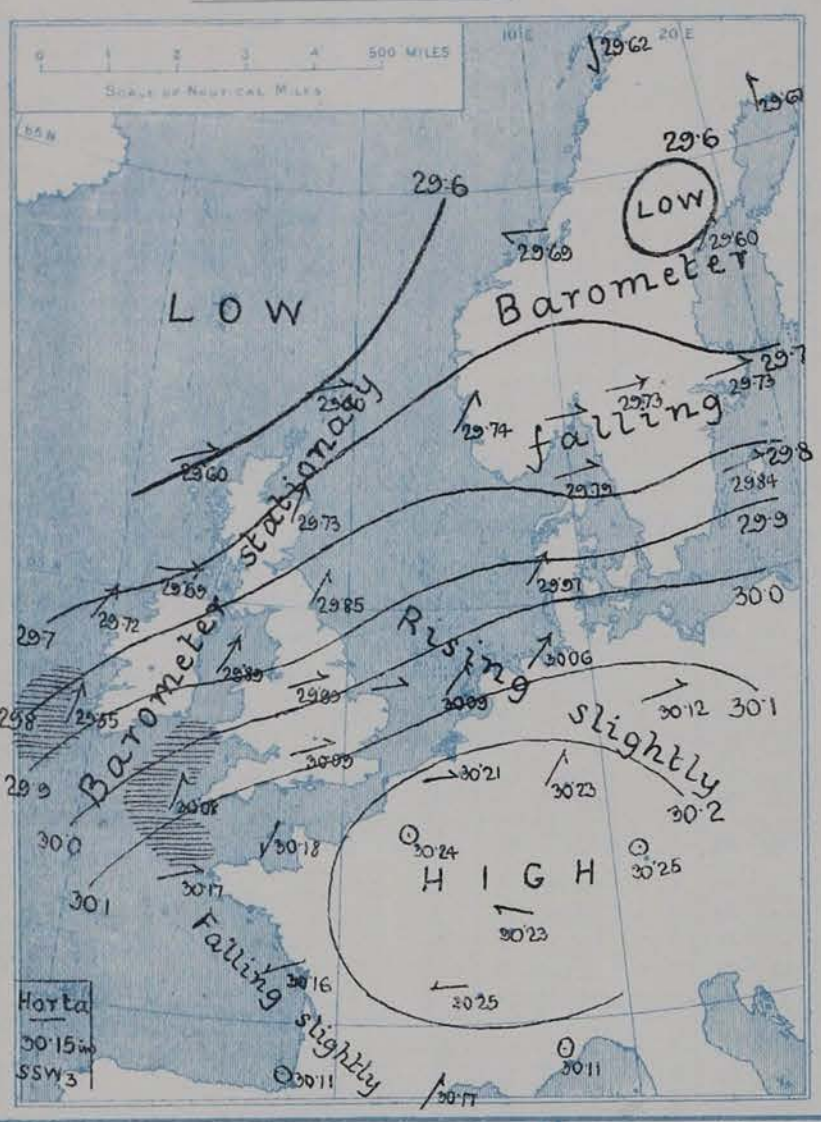

II. TEMPERATURE AND WEATHER. *This Morning.*

TEMPERATURE.—Isotherms are drawn for each 10°.

WEATHER.—Shown by Letters of the Beaufort Scale. *(See P. 4.)*

RAINFALL.—A dotted line separates areas where rain has fallen from those without rain. The fall in past 24 hours when exceeding half an inch is shown thus – 0·6

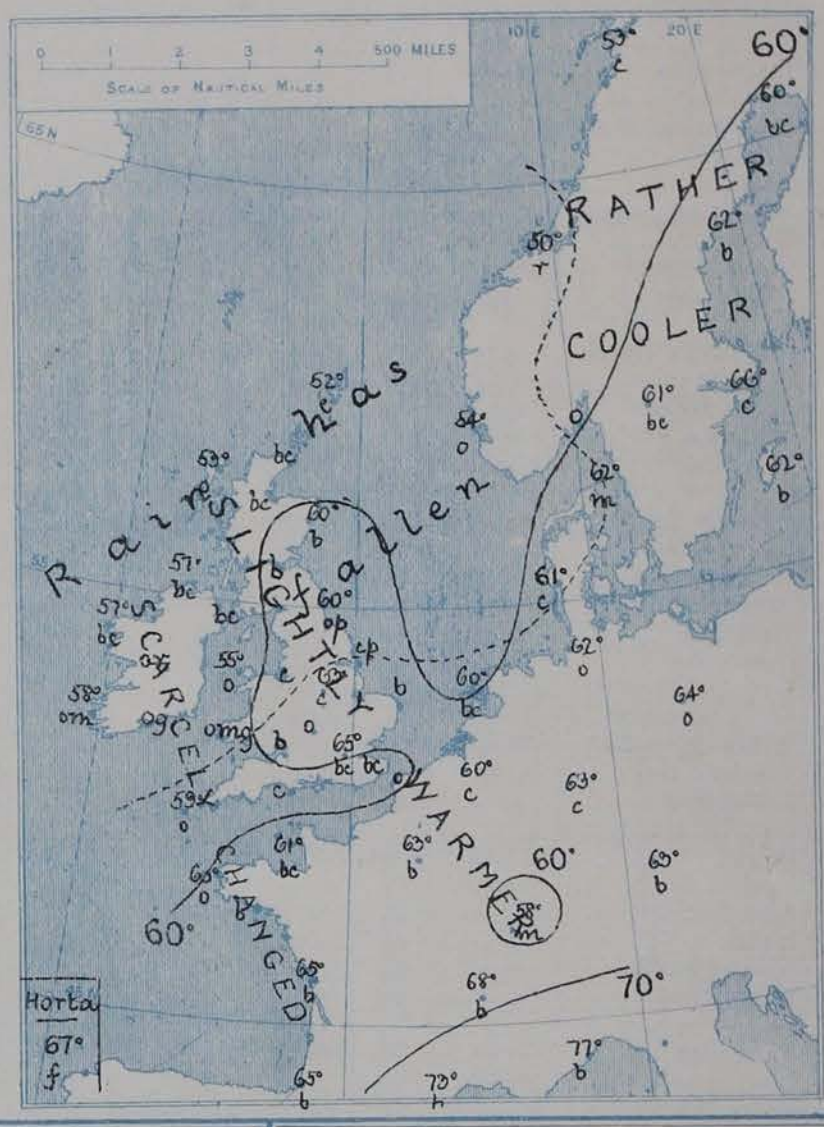

III. BAROMETER AND WIND

Yesterday morning.

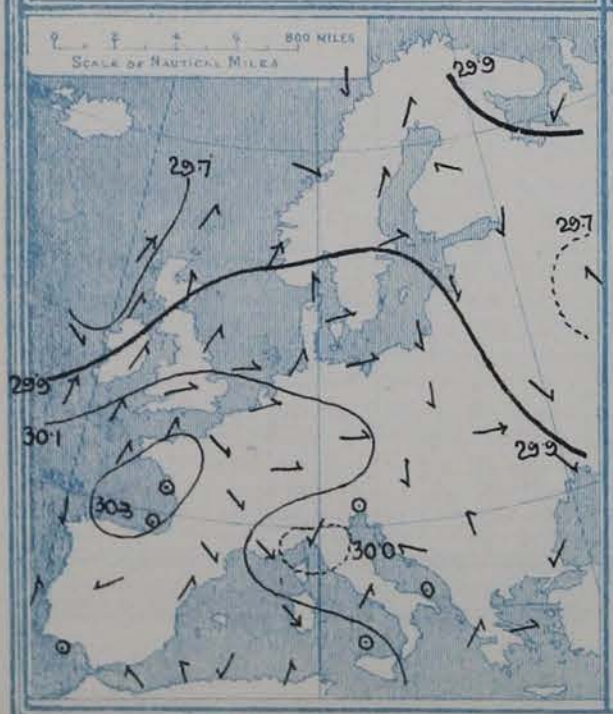

IV. EXTREMES OF TEMPERATURE

recorded in various districts of the United Kingdom during the week ended Saturday, 23RD JUNE.

V. *Averages of* DAILY TEMPERATURE

at 8 A.M. for the monthly period

JUNE – JULY

(Derived chiefly from Observation extending over the 35 Years 1871–1905.)

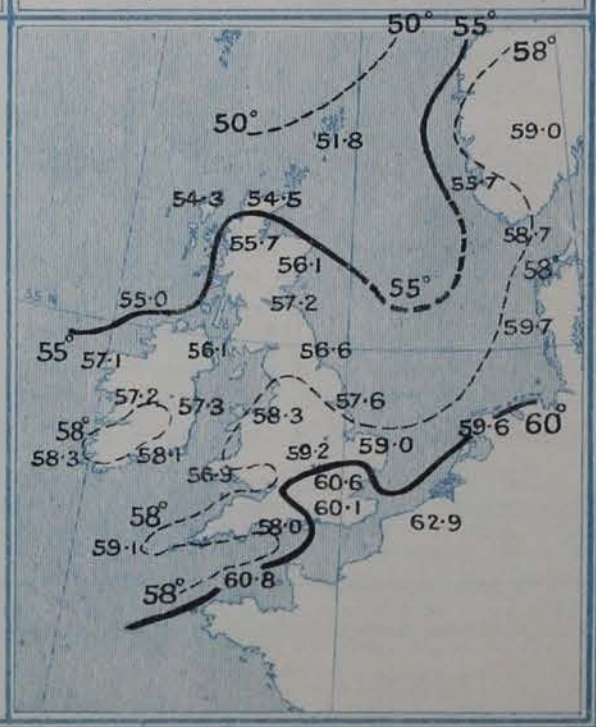

GENERAL SITUATION AT 8 A.M.

PRESSURE

The central space of the anticyclone has moved eastward from the Bay of Biscay, and now covers the greater part of France and southern Germany, with the barometer above 30·2 ins:. A depression is situated beyond the north of Scotland, where the barometer has fallen to 29·60 ins:. Another and equally deep depression is found over Sweden. A moderate gradient is shown over these Islands, the North Sea and southern Scandinavia.

WIND TEMPERATURE WEATHER AND SEA

A light E.ly air is reported at several of the French stations, but over our area generally a S.W.ly current prevails, light or moderate in force at the majority of stations, but blowing freshly locally on our western and southern coasts and in Denmark, strongly at Holyhead and Karlstad. Temperature has fallen at nearly all the Scandinavian stations, risen in most other localities. The values range from 52° at Lerwick Head and 53° at Stornoway to 63° at Oxford and 65° at Clacton-on-Sea, Yarmouth and in London; from 50° at Christiansund and 53° at Bodö to 73° at Perpignan and 77° at Nice. The weather varies a good deal at home and abroad, from fine and clear at many stations to overcast and gloomy at others, with rain at Berr Castle and Christiansund, showers in the northeast of England. The sea is rough or rather rough between the south of Ireland and Brittany, moderate to smooth in all other places. During yesterday temperature rose to 71° at Lowestoft and Yarmouth and to 70° in London, but in the north of Scotland and at Pembroke and Portland Bill the maxima were below 60°. Rain fell at all the northern and western stations, 0·4 in: at Stornoway and Valencia. The duration of bright sunshine varied considerably, from none at Brighton to 9·4 hrs at Scilly

PROBABLE CHANGES IN SYSTEM NOW PREVALENT

The barometer is scarcely changing, and there are no signs of any decided modification in the general distribution of pressure. The southwesterly type is, therefore, likely to continue for the present, with somewhat variable weather.

FORECASTS*

For the 24 hours ending at NOON on 27th JUNE, 1906.

DISTRICTS.	FORECASTS.
0 SCOTLAND NORTH 1 SCOTLAND EAST 2 ENGLAND N.E.	Light or moderate S.W.ly to W.ly breezes; changeable, local showers; mild.
3 ENGLAND EAST 4 MIDLAND COUNTIES 5 ENGLAND SOUTH	S.W.ly to W.ly breezes, fresh at times; fair or fine generally; warm.
6 SCOTLAND WEST 7 ENGLAND N.W. 8 ENGLAND S.W 9 IRELAND NORTH 10 IRELAND SOUTH	S.W.ly to W.ly breezes, fresh or strong in places; changeable, some showers; mild.
WARNINGS	NONE ISSUED.

Note.—The **South Cone**, *point downwards* (▼), means that gales, or strong winds, are probable, at first from the Southward (from S.E. round by S. to N.W.). Should it appear likely that a gale beginning from between W. and N.W. is likely to veer towards N. or N.E., the *North* Cone is hoisted in preference to the *South* Cone.

The **North Cone**, *point upwards* (▲), means that gales, or strong winds, are probable, at first from the Northward (from N.W. round by N. to S.E.). Should it appear likely that a gale beginning from between E. and S.E. is likely to veer towards S. or S.W., the *South* Cone is hoisted in preference to the *North* Cone.

* *For terms for transmission of Forecasts by Telegraph, see next page.*

DAILY WEATHER REPORT. 26th JUNE, 1906

TEMPERATURE, WEATHER, SUNSHINE, AND RAINFALL FOR YESTERDAY.

STATIONS.	Temperature F. Max.	Temperature F. Min.	Weather.	Sunshine Hrs.	Rainfall. Ins.	STATIONS.	Temperature F. Max.	Temperature F. Min.	Weather.	Sunshine. Hrs.	Rainfall. Ins.
Strathpeffer, to 6 p.m. ...	59	48	*	1·2	0·03	†Brighton	60	56	*	0·0	–
Blackpool, to 9 p.m. ...	63	55	op, cq, oq	1·0	0·02	†Eastbourne, to 6 p.m. ...	61	54	bc, o	1·1	–
Southport, to 9 p.m.... ...	66	55	o, c	0·9	–	†Hastings	*	*	*	2·7	*
†Rhyl, to 6 p.m.	67	52	?	1·2	–	†Folkestone, to 6 p.m. ...	64	53	b, c, o	1·9	0·01
Llandudno, to 9 p.m. ...				3·3		Broadstairs, to 6 p.m. ...	*	*	*	?	*
Bettws-y-Coed, to 6 p.m.						Margate, to 6 p.m. ...	66	54	b	7·5	–
Towyn, to 6 p.m.	62	57	p, o	0·1	0·03	Lowestoft, to 6 p.m. ...	71	55	c, o, c	6·7	–
Aberystwyth, to 6 p.m. ...	61	56	o, c, o	0·5	–	†Skegness	69	54	bc, c	3·5	–
Plymouth, to 9 p.m. ...	61	57	bc, o, oq	5·0	–	Scarborough, to 6 p.m. ...	69	55	*	1·5	0·02
Torquay, to 6 p.m.	66	57	*	4·0	–	†Harrogate, to 6 p.m. ...	65	50	c, op, o	0·3	0·05
†Bournemouth, to 6 p.m. ...	65	62	*	5·6	–	Darwen, to 9 p.m.	65	50	omr, b, om	0·0	0·10
Bognor, to 6 p.m.	*	*	c, b	1·3	*	Manchester, to 9 p.m.	65	60	r, bc	0·3	0·02
†Worthing	61	58	*	0·4	–	Birmingham, to 9 p.m. ...	64	53	c, o	1·5	–

† At this station the amount of Bright Sunshine given is for the whole day, ending with sunset.

TEMPERATURE, WEATHER, and RAINFALL at additional FOREIGN STATIONS, mainly for the 24 hours ended at 8 a.m. yesterday.

STATIONS. 25th June, 1906.	Temperature F. Max.	Temperature F. Min.	Weather.	Rain. Ins.	STATIONS.	Temperature F. Max.	Temperature F. Min.	Weather.	Rain. Ins
					25th June, 1906.				
Flushing	68	59	b, c	0·04	Rome	84	66	b, r	0·08
Aix-la-Chapelle...	79	57	o, o	0·12	Naples	77	67	bc, bc	–
Copenhagen	70	57	b, b	–	Malta	not	received.		
Oxö (Christiansand)	64	54	b, o	–	24th June, 1906.	1 p.m.		1 p.m.	Measured 7 a.m.
St. Petersburg	68	54	r, r	0·32	Geneva	Observations	not	received	
Vienna	72	61	c, bc	0·16	Berne		*		
Buda-Pesth	82	63	bc, bc	–	Lucerne		*		
Hermanstadt	73	54	bc, o	0·12	Coire...		*		
Trieste	73	64	b, c	0·32	St. Gotthard		*		
Florence					Lugano		*		

EXPLANATION OF THE COLUMNS GIVEN ON PAGE 1.

WEATHER.—*Beaufort Scale* is b. blue sky; c. detached clouds; d. drizzling rain; f. fog; g. dark, gloomy; h. hail; l. lightning; m. misty (hazy) o. overcast; p. passing showers; q. squally; r. rain; s. snow; t. thunder; u. ugly, threatening; v. visibility, unusual transparency; w. dew.

* AN ASTERISK is inserted in all places for which information is not usually received.

TABLE SHOWING THE LOCAL STANDARD TIMES AND THE CORRESPONDING GREENWICH TIMES OF THE OBSERVATIONS RECORDED ON PAGE 1.

COUNTRIES, &c.	Hours of Morning Observations by Local Standard Time.	Corresponding Greenwich Times.	Hours of Evening Observations by Local Standard.	Corresponding Greenwich Times.
British Isles	8 a.m. (West European)	8 a.m.	6 p.m.* (W.E.T.)	6 p.m.*
Holland	7 a.m. („ „)	7 a.m.	7 p.m. (W.E.T.)	7 p.m.
Germany, Denmark, Norway, Sweden	8 a.m. (Mid-European)	7 a.m.	8 p.m. (M.E.T.)	7 p.m.
Belgium	7 a.m. (West European)	7 a.m.	Not published	—
France	7 a.m. (Paris)	6.51 a.m.	6 p.m. (Paris)	5.51 p.m.
Spain	8 a.m. (West European)	8 a.m.	6 p.m. (W.E.T.)	6 p.m.
Portugal	8 a.m. (Lisbon)	8.36 a.m.	3.23 p.m. (Lisbon)	4 p.m.
Azores { Ponta Delgada ...	6 a.m. (Local)	7.43 a.m.	9 p.m. (Local)	10.43 p.m.
Azores { Horta	6 a.m. (Local)	7.55 a.m.	9 p.m. (Local)	10.55 p.m.

TABLE SHOWING THE GREENWICH TIMES OF SUNRISE, NOON, AND SUNSET, FOR STATIONS IN THE UNITED KINGDOM, TO-DAY.

26th June, 1906.	Sunrise G.M.T.	Noon G.M.T.	Sunset G.M.T.
Yarmouth	3·33	11·55	8·18
Greenwich	3·45	12·2	8·19
Wick	3·8	12·14	9·20
Valencia	4·23	12·43	9·3

TERMS OF SUBSCRIPTION for the Daily Weather Report forwarded by Book Post, £1 per annum *payable quarterly in advance.*

Single Copies (price 1d.) may be obtained after 3 p.m. on the day of issue at the Meteorological Office, and at the Bookstalls of the following terminus Railway Stations:—Victoria, Charing Cross, King's Cross, St. Pancras, Euston.

FORECASTS OF WEATHER for one day in advance are drawn up at 11 a.m., and between 7 and 8 p.m. The latest forecast can be had by Reply Telegram, on paying at any Post Office in the United Kingdom **Sixpence in addition to the cost of the inquiry and reply Telegram.** Information as to the Terms on which Forecasts can be sent daily, for a long or short period, may be obtained on application.

METEOROLOGICAL OFFICE, 63, VICTORIA STREET, S.W.
(TELEGRAPHIC ADDRESS: WEATHER, LONDON.)

W. N. SHAW (*Director*).

* At Oxford the observations are taken at 8 p.m.

DAILY WEATHER REPORT.

WEDNESDAY, Meteorological Office, London. 27th JUNE, 1906.

	STATIONS.	YESTERDAY EVENING. (See note on last page.) Barom. At 32° Fahr. and M.S.L.	Temp. Dry Bulb.	Wind. Direc.	Wind. Force (0 to 12.)	Weather.	THIS MORNING. (See note on last page.) Barometer. At 32° Fahr. and M.S.L.	Barometer. Change since Yesterday.	Temperature. Dry Bulb.	Temperature. Wet Bulb.	Temperature. Change since Yesterday.	Wind. Direc.	Wind. Force (0 to 12.)	Weather.	Sea (0 to 9.)	PAST 24 HOURS. Temp. Max.	Temp. Min.	Weather.	Sunshine.	Rainfall.
		Ins.	°				Ins.	Ins.	°	°	°					°	°		Hours.	Ins.
SCANDINAVIA.	Haparanda	29.51	58	SSW	2	bl	29.40	−.27	53	52	−7	SW	2	o	*	75	?53	*	*	—
	Hernösand	29.56	55	W	4	b	29.66	+.06	59	51	−3	W	4	b	*	68	46	*	*	0.12
	Stockholm	29.74	63	WSW	2	c	29.77	+.04	64	58	+2	WSW	2	b	*	72	61	*	*	—
	Wisby	29.84	61	WSW	4	b	29.89	+.05	64	58	+2	WSW	6	bc	*	?68	57	*	*	—
	Karlstad	29.72	61	WSW	4	b	29.75	+.02	59	57	−2	WSW	4	c	*	*	*	b, r	*	0.08
	Færder (X'iania Fjord)	29.73	61	WSW	6	c	29.73	+.02	59	57	0	SW	4	o	3	64	55	*	*	—
	Bodö	29.56	48	NW	2	c	29.51	−.11	52	50	−1	W	2	c	1	54	46	*	*	0.20
	Christiansund ...	29.67	54	SE	2	r	29.50	−.19	57	54	+7	SE	2	c	2	57	48	*	*	0.20
	Skudesnaes ...	29.76	56	WSW	2	c	29.61	−.13	57	56	+3	SSW	6	c	4	59	54	b, c	*	0.20
BRITISH ISLANDS.	Sumburgh Head	29.55	53	S	1	o	29.47	−.13	52	50	0	WSW	2	o	2	56	49	c, o	*	0.01
	Stornoway	29.48	53	SSW	4	r	29.44	−.16	50	48	−3	W	5	ovq	5	59	49	p, o, r	3.2	0.33
	Malin Head ...	29.61	57	W	5	bcp	29.66	−.03	55	55	−2	W	5	o	4	63	53	c, bcp	*	0.03
	Blacksod Pt. ...	29.69	57	WSW	6	bcp	29.79	+.07	57	53	0	WSW	4	b	3	61	51	bc, bcp	*	0.01
	Valencia	29.84	55	WSW	3	ovm	29.89	+.04	56	53	−2	WSW	2	c	4	60	53	r, ovm	0.0	0.44
	Roche's Point ...	29.89	59	SW	4	rm	29.90	−.02	57	54	−1	NW	3	bc	2	63	53	o, rm	*	0.20
	Birr Castle ...	29.79	58	WSW	3	r	29.86	+.01	56	53	0	WSW	3	o	*	62	51	or	0.0	0.22
	Donaghadee ...	29.71	62	WSW	2	cp	29.75	−.07	54	52	−3	WNW	3	b	2	64	48	cp, bcm	*	0.35
	Liverpool Obsy...	29.85	63	SW	4	o	29.85	−.06	52	52	−9	W	2	r	2	66	52	—	*	0.40
	Holyhead	29.84	57	SW	7	ovq	29.83	−.06	56	55	+1	WSW	1	c	1	59	51	o, ovq	*	0.19
	Pembroke (St. Ann's Hd.)	29.93	57	SSW	5	c	29.87	−.12	55	55	−1	WNW	4	fd	5	59	54	cg	1.0	0.15
	Scilly (St. Mary's) ...	30.03	63	SW	3	c	29.95	−.13	60	59	+1	SSW	4	m	4	66	58	c	11.6	0.01
	Jersey (St. Aubins) ...	30.08	66	WNW	3	b	30.06	−.12	58	57	−3	WNW	3	c	3	71	53	bm, ovq, f	12.8	—
	Portland Bill ...	30.03	58	SW	4	b	29.98	−.13	56	55	−1	SSW	5	ov	4	60	55	b	*	—
	Dungeness	30.04	62	SW	1	o	29.99	−.15	59	57	+1	SW	4	f	4	64	55	b, o	13.0	—
	Wick	29.54	56	W	3	c	29.50	−.14	53	51	−3	W	2	bc	1	64	50	—	*	0.05
	Nairn	29.56	63	WSW	3	c	29.53	−.13	57	56	0	W	4	c	3	65	50	—	*	—
	Aberdeen	29.60	66	SW	4	bc	29.60	−.13	57	52	−3	SSW	3	bc	3	67	51	b, bc, c	13.9	—
	Leith	29.65	62	WSW	3	bc	29.67	−.10	59	53	−2	WSW	3	cp	*	68	52	—	*	0.01
	North Shields ...	29.76	63	SSW	3	cp	29.74	−.11	62	56	+2	WSW	3	c	2	65	56	cp, cp	*	0.07
	Spurn Head ..	29.85	68	SW	4	c	29.79	−.16	62	59	+1	SW	4	c	3	70	58	—	*	—
	Yarmouth	29.93	75	WSW	5	bc	29.92	−.11	67	58	+2	WSW	5	b	3	77	57	b, bc	*	—
	Clacton-on-Sea ...	30.00	66	SSW	4	b	29.96	−.13	65	60	0	SSW	4	b	2	70	56	b, bc	13.6	—
	Nottingham ...	29.91	68	WSW	3	c	29.85	−.14	62	60	−1	SW	3	o	*	73	56	c	8.1	—
	Bath	29.99	65	SW	3	c	29.95	−.12	61	57	−1	SW	2	c	*	69	52	—	6.7	—
	Oxford	29.98	63	SW	2	c	29.94	−.13	62	58	−1	SW	3	c	*	71	52	bc, c	*	—
	London (St. James' Park)	29.99	65	WSW	3	b	29.95	−.14	64	59	−1	WSW	3	b	*	72	54	b	15.4	—
GERMANY, &c.	The Scaw (Skagen)	29.87	60	W	5	m	29.80	+.01	60	59	−2	SW	2	m	1	66	59	*	*	0.12
	Fanö	29.98	59	SSW	5	o	29.88	−.09	62	60	+1	SW	5	c	*	66	59	*	*	—
	Cuxhaven	30.05	66	W	2	bc	29.95	−.10	65	62	+3	SW	4	b	*	66	57	*	*	—
	The Helder ...	30.01	62	SW	4	b	29.95	−.14	62	59	+2	SW	2	b	1	64	59	*	*	—
	Brussels	*	*	*	*	*	29.99	−.22	70	64	+10	SE	1	b	*	78	?57	*	*	—
	Berlin	30.09	69	W	1	c	30.08	−.04	70	65	+6	SW	2	b	*	73	61	*	*	—
	Frankfurt	30.12	68	E	0	b	30.03	−.20	66	62	+3	SE	1	b	*	79	57	*	*	—
	Munich	30.16	66	E	1	b	30.13	−.12	67	64	+4	SE	1	b	*	73	54	*	*	—
FRANCE.	C. Gris Nez ...	30.09	60	SSW	2	b	30.03	−.15	57	56	0	SW	3	bc	3	64	54	*	*	—
	Brest	30.10	67	W	2	b	30.08	−.09	59	58	−0	SW	4	b	3	68	55	*	*	—
	Lorient	30.07	72	W	3	b	30.08	−.11	59	56	−2	NW	2	m	2	79	57	*	*	—
	Rochefort	30.04	72	NW	3	b	30.08	−.08	64	?	−1	WNW	3	b	*	84	64	b	*	—
	Biarritz	30.06	71	W	5	b	30.15	+.04	67	66	+2	W	4	o	3	91	64	*	*	—
	Paris	30.07	81	SSE	2	b	30.02	−.22	70	63	+7	S	1	b	*	83	57	*	*	—
	Belfort...	30.18	?	E	1	b	30.06	−.17	?	?	?	W	2	b	*	70	?58	*	*	—
	Lyons	?30.08	86	E	1	b	30.13	−.12	76	62	+8	S	1	b	*	90	65	*	*	—
	Nice	30.10	78	W	2	b	30.15	+.04	?75	65	−2	Z	0	b	0	86	66	*	*	—
	Perpignan	30.11	76	E	2	b	30.16	−.01	68	66	−5	W	1	o	*	84	62	*	*	—
SPAN. PEN.	Corunna																	*	*	
	Lisbon	30.15	65	N	5	b	30.08	−.03	68	61	−1	NNE	4	b	*	79	61	*	*	—
	Azores (P. Delgada)...	30.22	67	WSW	1	m	30.22	+.01	68	61	0	NW	3	b	3	72	64	*	*	0.04
	,, (Horta) ...	30.23	66	NNW	3	o	30.25	+.10	62	60	−5	NE	2	o	1	73	61	*	*	—

NOTES:—(a) *At the British and Irish Stations the readings of the barometer are not corrected for the difference in Gravity between the position of the Station and Latitude 45°. The approximate correction is:—For stations North of Malin Head and North Shields + ·03 in., but for Sumburgh Head + ·04 in.; for stations South of Malin Head and North Shields + ·02 in., but for Scilly and Jersey + ·01 in.*

(b) *The Sunshine for London given in this Table is recorded on the Tower of the Wesleyan Training College, Westminster; the Sunshine entered to Dungeness is recorded at Littlestone-on-Sea.*

* *Observations for this column not generally received.*

† *Observations received too late for insertion in Charts on next page.*

WEATHER CHARTS

FOR WEDNESDAY, 27TH JUNE, 1906.

I. BAROMETER, WIND AND SEA. *This Morning.*

BAROMETER.—Isobars are drawn for each tenth of an inch.
WIND.—Arrows show Directions and Force, flying with the wind.
Force above 10 ; *Force 8 to 10* ; *Force 5 to 7* ; *Force 1 to 4* ; Calm
SEA.—Rough ; *High*

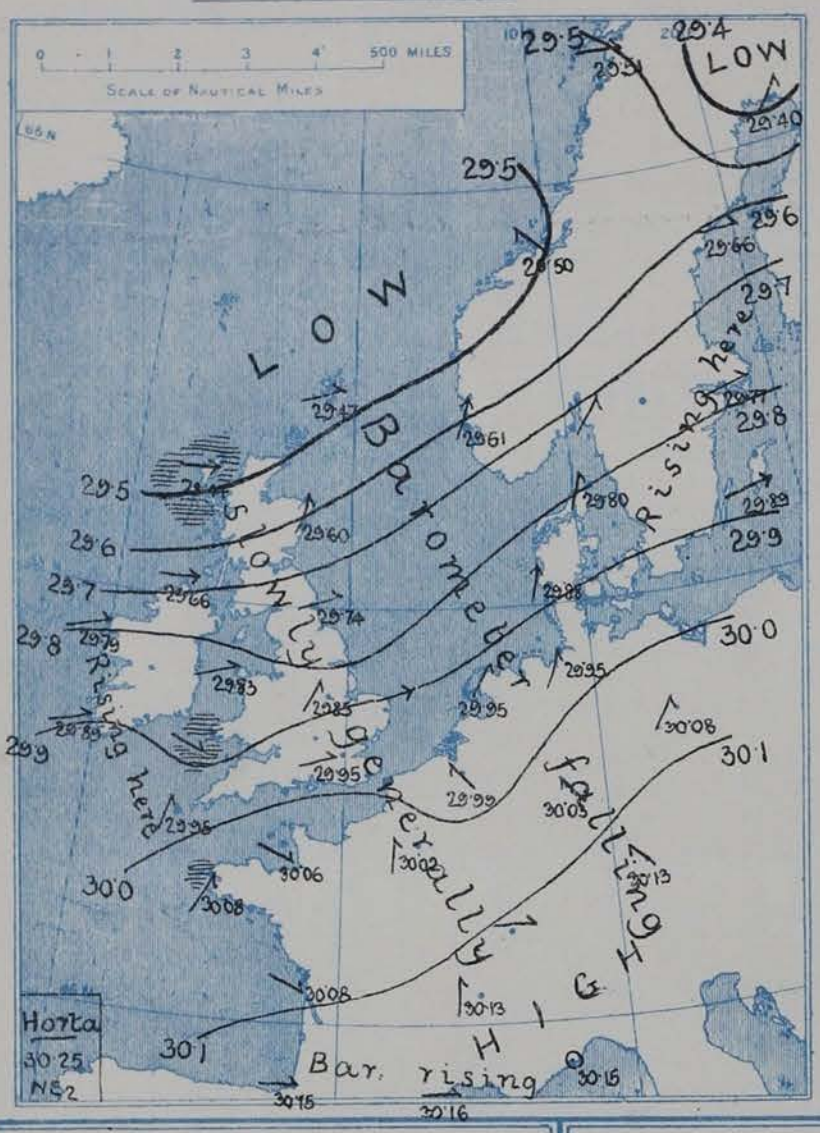

II. TEMPERATURE AND WEATHER. *This Morning.*

TEMPERATURE.—Isotherms are drawn for each 10°.
WEATHER.—Shown by Letters of the Beaufort Scale. *(See P. 4.)*
RAINFALL.—A dotted line separates areas where rain has fallen from those without rain. The fall in past 24 hours when exceeding half an inch is shown thus - 0·6

III. BAROMETER AND WIND

Yesterday morning.

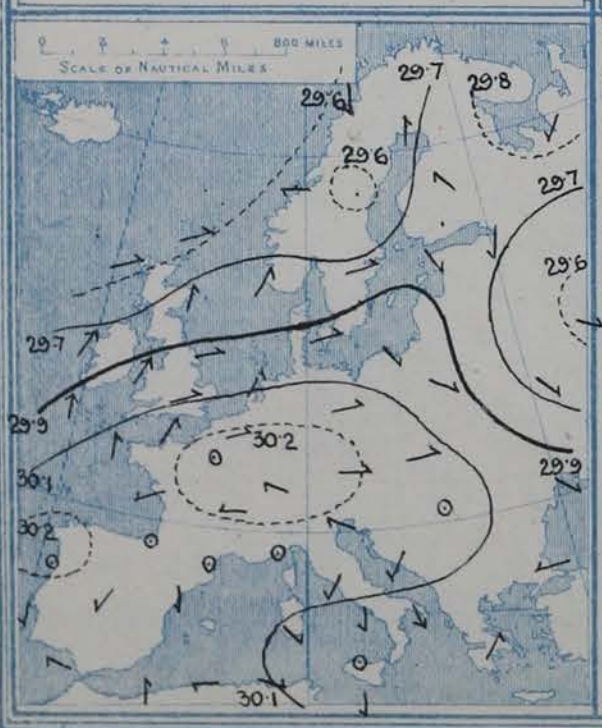

IV. LAST WEEK'S RAINFALL.

Amount recorded in various districts of the United Kingdom during the week ended **Saturday, 23RD JUNE,** *with the percentage of the average amount for the corresponding week.*

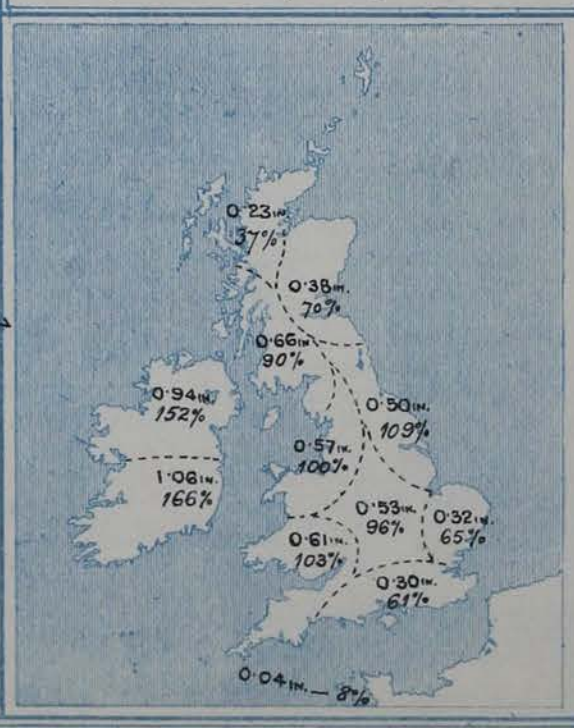

V. *Averages of* DAILY TEMPERATURE *at 8 A.M. for the monthly period*

JUNE – JULY

(Derived chiefly from Observations extending over the 35 Years 1871–1905.)

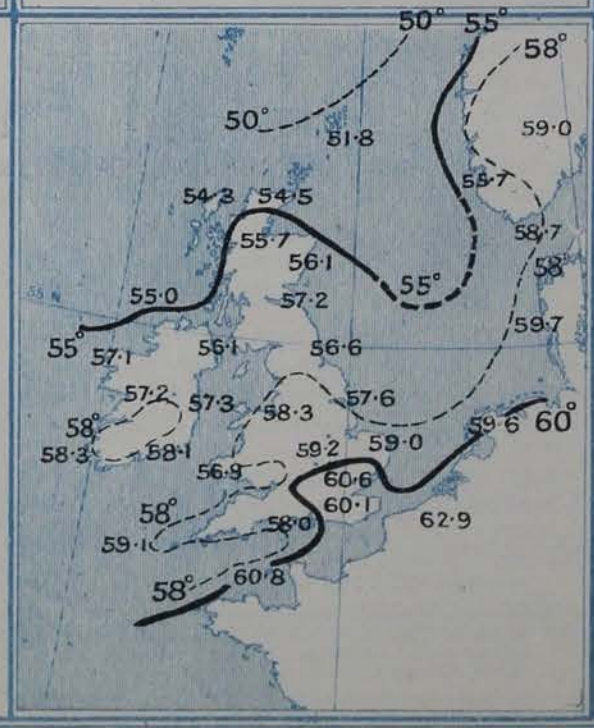

GENERAL SITUATION AT 8 A.M.

PRESSURE

A decrease of pressure has taken place over nearly the whole of the region under observation, but the barometer remains highest over the southern portion of the Continent, where the readings are above 30·1 ins.; and lowest beyond the north of Scotland, where the readings are below 29·5 ins., and in Lapland, the Haparanda reading being 29·40 ins. The gradient is moderate generally, but small irregularities are found over the British Islands, the north of France, and the Low Countries.

WIND TEMPERATURE WEATHER AND SEA

A light SE^{ly} air is reported in Belgium and southwestern Germany, but over the rest of our area winds from between S. and W. prevail, mostly light to moderate in force, but blowing freshly locally on our own coasts and in Denmark, strongly at Skudenaes and Wirby. Temperature has changed irregularly, and the present values range from 50° at Stornoway and 52° at Liverpool and Sumburgh Head to 64° in London, 65° at Clacton on Sea, and 67° at Yarmouth; from 52° at Bodö, 53° at Haparanda, and 57° at Cape Gris Nez to 70° at Berlin, Brussels, and Paris and 76° at Lyons. Throughout our area the sky varies from cloudless to overcast; rain is falling at Liverpool and Stornoway, showers at Pembroke and Leith, and in a few isolated situations the atmosphere is misty or foggy. The sea is rather rough on the Minch and outside Milford Haven, moderate to smooth on our other coasts.

During yesterday temperature rose to 77° at Yarmouth, 73° at Nottingham and Skegness and to between 70° and 72° at several other eastern stations, but did not exceed 59° at Pembroke, Holyhead, and Stornoway and 56° at Sumburgh Head. The duration of bright sunshine varied greatly; Valencia and Beir Castle had none, and many of the western and northern stations had only small amounts, but in the south and east of England the records were large, up to 14·5 hrs at Lowestoft and Margate and 15·4 hrs. in London.

PROBABLE CHANGES IN SYSTEM NOW PREVALENT

The distribution of pressure is undergoing very little modification, but the weather presents a somewhat less settled appearance owing to the passage of slight barometric irregularities from west to east. The fine weather, therefore, is likely to be interrupted at intervals by passing showers.

FORECASTS*

For the 24 hours ending at NOON on 28TH JUNE, 1906.

DISTRICTS.	FORECASTS.
0 SCOTLAND NORTH	Light to fresh W^{ly} breezes; generally fair or fine, some showers; moderate temperature.
1 SCOTLAND EAST	
2 ENGLAND N.E.	
3 ENGLAND EAST	Light to moderate S^{ly} to W^{ly} breezes; generally fair or fine, occasional showers; warm inland and on east coast.
4 MIDLAND COUNTIES	
5 ENGLAND SOUTH	
6 SCOTLAND WEST	Same as Nos 0 to 2.
7 ENGLAND N.W.	Light to moderate S^{ly} to W^{ly} breezes; changeable, some showers, mist or fog locally on coast; moderate temperature.
8 ENGLAND S.W	
9 IRELAND NORTH	Same as Nos 0 to 2
10 IRELAND SOUTH	
WARNINGS	NONE ISSUED.

Note.—The **South Cone**, *point downwards* (▼), means that gales, or strong winds, are probable, at first from the Southward (from S.E. round by S. to N.W.). Should it appear likely that a gale beginning from between W. and N.W. is likely to veer towards N. or N.E., the *North* Cone is hoisted in preference to the *South* Cone.

The **North Cone**, *point upwards* (▲), means that gales, or strong winds, are probable, at first from the Northward (from N.W. round by N. to S.E.). Should it appear likely that a gale beginning from between E. and S.E. is likely to veer towards S. or S.W., the *South* Cone is hoisted in preference to the *North* Cone.

* *For terms for transmission of Forecasts by Telegraph, see next page.*

DAILY WEATHER REPORT. 27TH JUNE, 1906

TEMPERATURE, WEATHER, SUNSHINE, AND RAINFALL FOR YESTERDAY.

STATIONS.	Temperature F. Max.	Temperature F. Min.	Weather.	Sunshine Hrs.	Rainfall. Ins.	STATIONS.	Temperature F. Max.	Temperature F. Min.	Weather.	Sunshine. Hrs.	Rainfall. Ins.
Strathpeffer, to 6 p.m. ...	63	50	*	5·2	0·04	†Brighton	65	56	*	8·9	–
Blackpool, to 9 p.m. ...	64	57	or, c, o	1·2	0·21	†Eastbourne, to 6 p.m. ...	63	55	?	13·8	–
Southport, to 9 p.m.... ...	65	58	o, r, c	1·5	0·08	†Hastings	*	*	*	12·9	*
†Rhyl, to 6 p.m.	67	60	?	3·0	–	†Folkestone, to 6 p.m. ...	67	54	o, b	12·3	–
Llandudno, to 9 p.m. ...	65	57	bcp, q	1·9	0·10	Broadstairs, to 6 p.m. ...	*	*	*		*
Bettws-y-Coed, to 6 p.m.						†Margate, to 6 p.m. ...	71	53	b	14·5	–
Towyn, to 6 p.m.	63	58	op, o	0·1	0·07	†Lowestoft, to 6 p.m. ...	70	57	c, o, c, b	14·5	–
Aberystwyth, to 6 p.m. ...	62	55	o, c, o	0·5	–	†Skegness	73	58	c, b, c	8·0	–
Plymouth, to 9 p.m. ...	64	57	oq, bc	7·3	–	Scarborough, to 6 p.m. ...	66	59	*	0·5	0·04
Torquay, to 6 p.m.	66	59	*	9·6	–	†Harrogate, to 6 p.m. ...	65	56	op, o, c	1·8	0·03
†Bournemouth, to 6 p.m. ...	66	56	*	11·7	–	Darwen, to 9 p.m.	63	55	omd, b, om	1·3	0·07
†Bognor, to 6 p.m.	*	*	c, b	10·3	*	Manchester, to 9 p.m. ...	66	58	r, bc	0·4	0·07
†Worthing	63	60	*	11·3	–	Birmingham, to 9 p.m. ...	70	57	c, b, c	8·6	–

† At this station the amount of Bright Sunshine given is for the whole day, ending with sunset.

TEMPERATURE, WEATHER, and RAINFALL at additional FOREIGN STATIONS, mainly for the 24 hours ended at 8 a.m. yesterday.

STATIONS. 26th June, 1906.	Temperature F. Max.	Temperature F. Min.	Weather.	Rain. Ins.	STATIONS.	Temperature F. Max.	Temperature F. Min.	Weather.	Rain. Ins
					26th June, 1906.				
Flushing	64	55	c, b	–	Rome	81	66	bc, b	–
Aix-la-Chapelle...	70	57	c, b	–	Naples	77	68	b, b	–
Copenhagen	70	54	o, m	–	Malta				
Oxö (Christiansand)... ...	61	54	o, f	0·12	25th June, 1906.	1 p.m.		1 p.m.	Measured 7 a.m.
St. Petersburg	66	55	bc, b	–	Geneva	72	*	b	
Vienna	68	46	o, bc	0·55	Berne	72	*	b	0·67
Buda-Pesth	81	63	b, o	–	Lucerne	72	*	b	0·20
Hermanstadt	66	50	b, b	0·12	Coire...	72	*	b	0·32
Trieste	75	66	b, b	–	St. Gotthard	50	*	b	0·24
Florence	81	63	b, b	–	Lugano	82	*	b	–

EXPLANATION OF THE COLUMNS GIVEN ON PAGE 1.

WEATHER.—*Beaufort Scale* is b. blue sky; c. detached clouds; d. drizzling rain; f. fog; g. dark, gloomy; h. hail; l. lightning; m. misty (hazy); o. overcast; p. passing showers; q. squally; r. rain; s. snow; t. thunder; u. ugly, threatening; v. visibility, unusual transparency; w. dew.

* AN ASTERISK is inserted in all places for which information is not usually received.

TABLE SHOWING THE LOCAL STANDARD TIMES AND THE CORRESPONDING GREENWICH TIMES OF THE OBSERVATIONS RECORDED ON PAGE 1.

COUNTRIES, &c.	Hours of Morning Observations by Local Standard Time.	Corresponding Greenwich Times.	Hours of Evening Observations by Local Standard.	Corresponding Greenwich Times.
British Isles	8 a.m. (West European)	8 a.m.	6 p.m.* (W.E.T.)	6 p.m.*
Holland	7 a.m. („ „)	7 a.m.	7 p.m. (W.E.T.)	7 p.m.
Germany, Denmark, Norway, Sweden	8 a.m. (Mid-European)	7 a.m.	8 p.m. (M.E.T.)	7 p.m.
Belgium	7 a.m. (West European)	7 a.m.	Not published	—
France	7 a.m. (Paris)	6.51 a.m.	6 p.m. (Paris)	5.51 p.m.
Spain	8 a.m. (West European)	8 a.m.	6 p.m. (W.E.T.)	6 p.m.
Portugal	8 a.m. (Lisbon)	8.36 a.m.	3.23 p.m. (Lisbon)	4 p.m.
Azores { Ponta Delgada ...	6 a.m. (Local)	7.43 a.m.	9 p.m. (Local)	10.43 p.m.
Azores { Horta	6 a.m. (Local)	7.55 a.m.	9 p.m. (Local)	10.55 p.m.

TABLE SHOWING THE GREENWICH TIMES OF SUNRISE, NOON, AND SUNSET, FOR STATIONS IN THE UNITED KINGDOM, TO-DAY.

27th June, 1906.	Sunrise G.M.T.	Noon G.M.T.	Sunset G.M.T.
Yarmouth	3·33	11·56	8·18
Greenwich	3·46	12·3	8·19
Wick	3·9	12·15	9·20
Valencia	4·24	12·44	9·3

TERMS OF SUBSCRIPTION for the Daily Weather Report forwarded by Book Post, £1 per annum *payable quarterly in advance.*

Single Copies (price 1d.) may be obtained after 3 p.m. on the day of issue at the Meteorological Office, and at the Bookstalls of the following terminus Railway Stations:—Victoria, Charing Cross, King's Cross, St. Pancras, Euston.

FORECASTS OF WEATHER for one day in advance are drawn up at 11 a.m., and between 7 and 8 p.m. The latest forecast can be had by Reply Telegram, on paying at any Post Office in the United Kingdom **Sixpence in addition to the cost of the inquiry and reply Telegram.** Information as to the Terms on which Forecasts can be sent daily, for a long or short period, may be obtained on application.

METEOROLOGICAL OFFICE, 63, VICTORIA STREET, S.W.
(TELEGRAPHIC ADDRESS: WEATHER, LONDON.)

W. N. SHAW (*Director*).

* At Oxford the observations are taken at 8 p.m.

DAILY WEATHER REPORT.

THURSDAY, **Meteorological Office, London.** 28TH JUNE, 1906.

	STATIONS.	YESTERDAY EVENING. (See note on last page.) Barom. At 32° Fahr. and M.S.L.	Temp. Dry Bulb.	Wind. Direc.	Wind. Force (0 to 12.)	Weather.	THIS MORNING. (See note on last page.) Barometer. At 32° Fahr. and M.S.L.	Barometer. Change since Yesterday.	Temperature. Dry Bulb.	Temperature. Wet Bulb.	Temperature. Change since Yesterday.	Wind. Direc.	Wind. Force (0 to 12.)	Weather.	Sea (0 to 9.)	PAST 24 HOURS. Temp. Max.	Temp. Min.	Weather.	Sunshine.	Rainfall.
		Ins.	°				Ins.	Ins.	°	°	°					°	°		Hours.	Ins.
SCANDINAVIA.	Haparanda														*			*	*	
	Hernösand														*			*	*	
	Stockholm														*			*	*	
	Wisby...														*			*	*	
	Karlstad														*	*	*	*	*	
	Færder (X'iania Fjord)	29.58	60	SSW	6	m	29.64	−.09	58	54	− 1	SW	6	b	4	61	55	*	*	0.08
	Bodö	29.50	55	W	2	b	29.32	−.19	53	50	+ 1	E	2	o	1	55	45	*	*	—
	Christiansund ...	29.48	54	SW	2	c	29.45	−.05	54	48	− 3	SSW	4	c	3	57	50	*	*	0.16
	Skudesnaes ...	29.65	57	WSW	4	c	29.79	+.18	55	51	− 2	WSW	6	o	4	57	52	m,c	*	—
BRITISH ISLANDS.	Sumburgh Head	29.45	50	WSW	3	o	29.63	+.16	48	46	− 4	WNW	3	o	3	56	46	c,o	*	0.05
	Stornoway	29.63	53	W	5	cq	29.86	+.42	49	45	− 1	NNE	5	bq	5	57	40	ofq,c	6.4	0.14
	Malin Head ...	29.78	55	SW	5	cm	29.81	+.15	62	52	− 3	NE	3	c	3	58	51	c,cm	*	0.04
	Blacksod Pt. ...	29.87	57	WSW	3	bc	29.95	+.16	55	52	− 2	NNW	3	cp	2	59	49	o,bc	*	—
	Valencia	29.93	59	W	2	c	29.96	+.07	55	52	− 1	NW	2	c	4	61	52	c	11.2	0.01
	Roche's Point ...	29.90	56	SW	1	c	29.93	+.03	55	52	− 2	N	2	c	1	62	53	c	*	—
	Birr Castle ...	29.89	62	WSW	3	bc	29.94	+.08	57	52	+ 1	WNW	3	c	*	64	50	bc	9.2	—
	Donaghadee ...	29.82	59	SSW	3	cq	29.88	+.13	53	51	− 1	SSW	3	cq	2	64	46	cq	*	—
	Liverpool Obsy...	29.88	56	WNW	2	b	29.90	+.05	56	52	+ 4	W	1	o	1	62	52	b	*	—
	Holyhead	29.89	56	SW	3	c	29.90	+.07	57	54	+ 1	N	1	c	1	62	54	bc,c	*	—
	Pembroke (St. Ann's Hd.)	29.92	52	SW	1	r	29.88	+.01	53	53	− 2	L	0	rm	3	57	51	c,rm	0.2	0.72
	Scilly (St. Mary's) ...	29.91	60	SSW	3	f	29.87	−.08	58	58	− 2	N	3	r	3	63	57	o,f	0.0	0.37
	Jersey (St. Aubins) ...	30.04	64	SSE	2	o	29.97	−.09	65	62	+ 7	S	2	c	2	68	56	og,b,og	6.8	—
	Portland Bill ...	29.96	58	SSW	4	o	29.90	−.08	57	56	+ 1	SW	3	o	4	59	55	f,of	*	0.01
	Dungeness	29.98	59	SW	5	f	29.93	−.06	58	58	− 1	SSW	4	o	3	60	55	bc,f	10.3	0.02
	Wick	29.56	53	W	4	c	29.74	+.24	49	47	− 4	N	4	o	2	60	47	—	*	0.05
	Nairn	29.69	56	WSW	3	c	29.78	+.25	52	51	− 5	WSW	3	c	2	63	49	—	*	0.05
	Aberdeen	29.65	63	WSW	3	c	29.77	+.17	57	51	0	WNW	3	c	2	66	49	p,c,bc	10.8	—
	Leith	29.74	61	WSW	4	c	29.80	+.13	61	55	+ 2	W	4	bc	*	64	50	—	*	—
	North Shields ...	29.79	64	W	3	c	29.85	+.11	58	54	− 4	W	3	c	2	68	51	c	*	—
	Spurn Head ..	29.82	63	WNW	4	c	29.88	+.09	58	55	− 4	WSW	2	of	2	67	55	c,p	*	0.02
	Yarmouth	29.86	74	WSW	4	bc	29.89	−.03	58	55	− 9	NE	3	o	3	76	56	bc	*	0.18
	Clacton-on-Sea ...	29.91	70	SSW	4	bc	29.90	−.06	63	62	− 2	SSW	4	o	3	76	60	bc,or	11.2	—
	Nottingham ...	29.86	64	WSW	1	ow	29.89	+.04	56	54	− 6	SSW	1	rm	*	67	54	dm,om	0.6	0.12
	Bath	29.92	68	W	3	c	29.86	−.09	60	59	− 1	W	1	r	*	69	58	—	6.1	0.11
	Oxford	29.91	64	W	1	r	29.88	−.06	55	55	− 7	NNE	1	r	*	69	55	—	*	0.33
	London (St. James' Park)	29.92	71	WSW	3	bc	29.89	−.06	64	62	0	SW	2	o	*	73	61	bc,b	10.2	—
GERMANY, &c.	The Scaw (Skagen)	29.73	59	W	4	m	29.76	−.04	60	55	0	W	5	c	1	64	54	*	*	0.04
	Fanö	29.86	60	SW	4	o	29.88	.00	60	58	− 2	SW	4	o	*	66	55	*	*	—
	Cuxhaven	29.92	67	W	2	b	29.91	−.04	62	60	− 3	SW	2	c	*	72	55	*	*	—
	The Helder ...	29.92	62	SW	2	b	29.89	−.06	57	57	− 5	SW	1	m	1	68	57	*	*	—
	Brussels	*	*	*	*	*	30.00	+.01	65	61	− 5	WSW	1	b	*	82	54	*	*	—
	Berlin	29.93	80	SW	2	b	29.93	−.15	73	68	+ 3	W	3	c	*	88	68	*	*	—
	Frankfurt	29.96	76	L	0	b	29.99	−.04	73	68	+ 7	S	1	b	*	90	61	*	*	—
	Munich	30.04	73	SW	2	b	30.03	−.10	75	66	+ 8	SW	2	b	*	82	61	*	*	—
FRANCE.	C. Gris Nez ...	30.03	56	WSW	4	f	30.00	−.03	59	59	+ 2	SSW	2	f	3	61	54	*	*	0.04
	Brest	30.03	60	SSW	4	m	29.95	−.13	60	59	+ 1	SW	3	m	4	66	59	*	*	—
	Lorient	30.07	70	WNW	3	b	29.96	−.12	63	61	+ 4	W	2	o	1	79	55	*	*	—
	Rochefort	30.08	68	NW	3	b	30.00	−.08	64	63	0	NNW	2	b	*	84	61	—	*	—
	Biarritz	30.05	69	NE	2	o	29.98	−.17	66	66	− 1	L	0	m	3	72	63	o,bl	*	—
	Paris	29.99	80	NW	2	b	30.01	−.01	69	63	− 1	ESE	2	b	*	91	57	*	*	—
	Belfort...	29.96	?	SW	4	c	30.02	−.04	72	62	?	WSW	4	m	*	91	66	*	*	—
	Lyons	30.00	89	S	2	b	30.08	−.05	76	62	0	ESE	2	b	*	97	65	*	*	—
	Nice	30.13	75	L	0	b	‡30.12	−.03	76	65	+ 1	L	0	b	0	84	64	*	*	—
	Perpignan	30.08	79	E	2	b	30.07	−.09	70	69	+ 2	NE	2	bc	*	80	64	*	*	—
SPAN. PEN.	Corunna																	*	*	
	Lisbon	30.03	65	NNW	5	b	30.10	+.02	69	62	+ 1	N	4	b	*	79	63	*	*	—
	Azores (P. Delgada)...																	*	*	
	,, (Horta) ...	30.32	64	NW	2	o	30.34	+.09	62	59	0	NNE	1	o	1	70	61	*	*	—

NOTES:—(a) *At the British and Irish Stations the readings of the barometer are not corrected for the difference in Gravity between the position of the Station and Latitude 45°. The approximate correction is:—For stations North of Malin Head and North Shields + ·03 in., but for Sumburgh Head + ·04 in.; for stations South of Malin Head and North Shields + ·02 in., but for Scilly and Jersey + ·01 in.*

(b) *The Sunshine for London given in this Table is recorded on the Tower of the Wesleyan Training College, Westminster; the Sunshine entered to Dungeness is recorded at Littlestone-on-Sea.*

* *Observations for this column not generally received.*

‡ *Observations received too late for insertion in Charts on next page.*

WEATHER CHARTS

FOR THURSDAY, 28TH JUNE, 1906.

I. BAROMETER, WIND AND SEA. *This Morning.*

BAROMETER.—Isobars are drawn for each tenth of an inch.
WIND.—Arrows show Directions and Force, flying with the wind.
Force above 10 ↠ ; *Force 5 to 7* ⟶ ; *Force 8 to 10* ↣ ; *Force 1 to 4* ⟶ ; } Calm ⊙
SEA.—Rough ▒ *High* ■

II. TEMPERATURE AND WEATHER. *This Morning.*

TEMPERATURE.—Isotherms are drawn for each 10°.
WEATHER.—Shown by Letters of the Beaufort Scale. *(See P. 4.)*
RAINFALL.—A dotted line separates areas where rain has fallen from those without rain. The fall in past 24 hours when exceeding half an inch is shown thus - 0·6

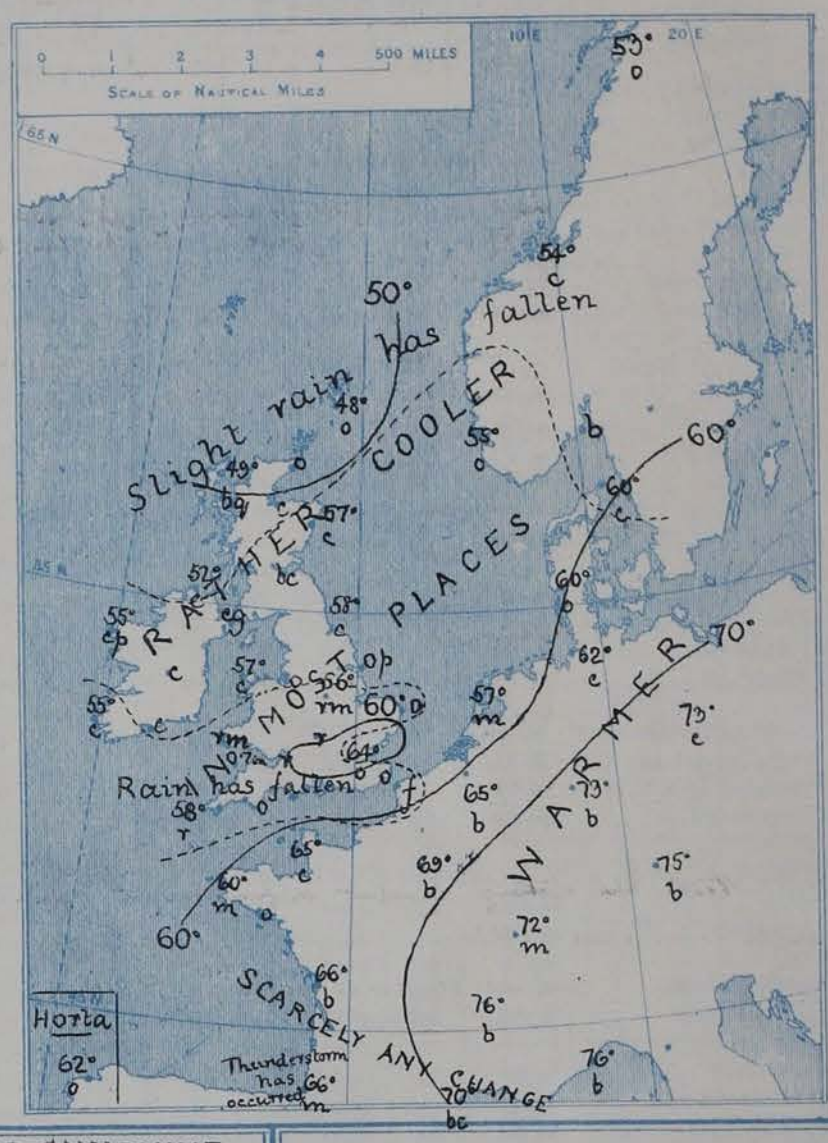

III. BAROMETER AND WIND

Yesterday morning.

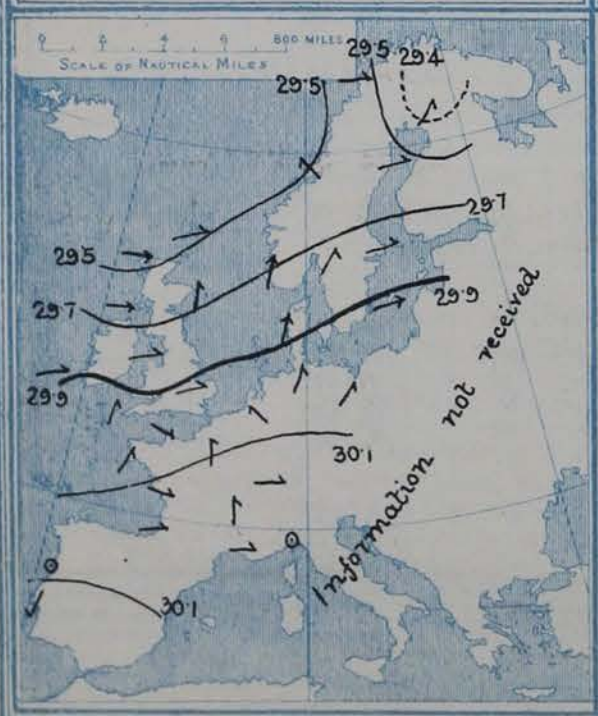

IV. LAST WEEK'S SUNSHINE.

Amount recorded in various districts of the United Kingdom during the week ended Saty 23RD JUNE *with the percentage of the average duration for the corresponding week.*

V. *Averages of* DAILY TEMPERATURE *at 8 A.M. for the monthly period* JUNE–JULY

(Derived chiefly from Observations extending over the 35 Years 1871–1905.)

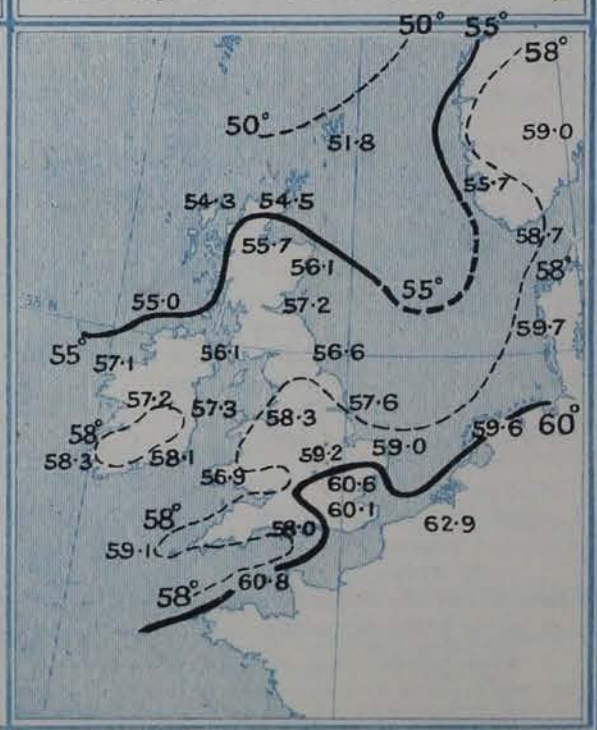

GENERAL SITUATION AT 8 A.M.

PRESSURE

The central space of the high pressure system has withdrawn southward to the Mediterranean and Italy, where the barometer is above 30·1 ins. Generally over the region under observation the distribution of pressure is very irregular, the barometer being below 29·4 ins. in a depression on the Norwegian coast, and shallow depressions are found over these Islands and northern France. At our northern and western stations the barometer is now rising. The gradient is moderately steep over Norway, very slight elsewhere.

WIND

NW. to N. breezes are reported at our western and northern stations, SW. to W. in nearly all other regions. The force is mostly light, but a fresh breeze is reported at Stornoway and Skagen, and a strong breeze at Shetlandness and Pander.

TEMPERATURE

Temperature has again changed irregularly, but in most places a fall has occurred. The values range from 48° at Lerwick Head and 49° at Stornoway and Wick to 64° in London and 65° at Jersey; from between 53° and 55° on the Norwegian coast to 75° at Munich and 76° at Lyons and Nice.

WEATHER AND SEA

The weather is very fine and clear at the inland Continental stations, but elsewhere it is generally cloudy or overcast, and over the southern half of England it is very unsettled, with steady rain in many places. Showers are falling at Blackhead Point and Spurn Head, and on the Straits of Dover the atmosphere is foggy. The sea is rather rough on the Minch and off Ushant, moderate to very smooth on all other coasts.

During yesterday temperature rose to 76° at Clacton-on-Sea, Lowestoft and Yarmouth, 75° at Margate, and 73° in London, but at several stations on the southern, western and northern coasts the maxima were between 56° and 60°. Rain has fallen at many southern and eastern stations during the night, 0·7 in. at Pembroke. The duration of bright sunshine was exceedingly variable, Scilly had none, while Lowestoft registered 13 hrs, Broadstairs 13·5 hrs, and Margate 14·6 hrs. Several reports have been received from South Wales and the west of England relating to a sharp earthquake shock of about two seconds' duration experienced at 9·45 a.m. and 9·50 a.m. yesterday.

PROBABLE CHANGES IN SYSTEM NOW PREVALENT

With the existing irregular disposition of pressure the weather is likely to be of an unsettled character generally today, with thunder rains in many localities. Later, with the advance of the northerly current from the west, fairer and cooler conditions are expected.

FORECASTS*

For the 24 hours ending at NOON on 29TH JUNE, 1906.

DISTRICTS.	FORECASTS.	DISTRICTS.	FORECASTS.
0 SCOTLAND NORTH	Fresh to light N. breezes; changeable, local showers; cool.	6 SCOTLAND WEST	Same as No. 0.
1 SCOTLAND EAST	Light or moderate W. to N. breezes; changeable, some showers; cool.	7 ENGLAND N.W.	Same as Nos. 1 and 2.
2 ENGLAND N.E.		8 ENGLAND S.W.	Light variable to N. breezes; rainy, with some thunder at first, improving later; cool.
3 ENGLAND EAST	SW. veering NW. breezes, light or moderate; unsettled at first, with thunder rains, improving later; close today, afterwards cooler.	9 IRELAND NORTH	Light or moderate NW. to N. breezes; changeable, some showers; cool.
4 MIDLAND COUNTIES		10 IRELAND SOUTH	
5 ENGLAND SOUTH		WARNINGS	None Issued.

Note.—The **South Cone**, *point downwards* (▼), means that gales, or strong winds, are probable, at first from the Southward (from S.E. round by S. to N.W.). Should it appear likely that a gale beginning from between W. and N.W. is likely to veer towards N. or N.E., the *North* Cone is hoisted in preference to the *South* Cone.

The **North Cone**, *point upwards* (▲), means that gales, or strong winds, are probable, at first from the Northward (from N.W. round by N. to S.E.). Should it appear likely that a gale beginning from between E. and S.E. is likely to veer towards S. or S.W., the *South* Cone is hoisted in preference to the *North* Cone.

* *For terms for transmission of Forecasts by Telegraph, see next page.*

11·50 am

DAILY WEATHER REPORT. 28th JUNE, 1906

TEMPERATURE, WEATHER, SUNSHINE, AND RAINFALL FOR YESTERDAY.

STATIONS.	Temperature F. Max.	Temperature F. Min.	Weather.	Sunshine Hrs.	Rainfall. Ins.	STATIONS.	Temperature F. Max.	Temperature F. Min.	Weather.	Sunshine. Hrs.	Rainfall. Ins.
Strathpeffer, to 6 p.m. ...	60	53	*	5·3	0·03	†Brighton	62	56	*	3·0	–
Blackpool, to 9 p.m. ...	62	53	or,c, b,c	11·3	0·40	†Eastbourne, to 6 p.m. ...	61	55	bc, of	7·1	–
Southport, to 9 p.m.... ...	63	52	o,r,a,b	10·4	0·58	†Hastings	*	*	*	8·4	*
†Rhyl, to 6 p.m.	67	51	?	9·5	0·43	†Folkestone, to 6 p.m. ...	67	51	m, b, o, c	7·8	–
Llandudno, to 9 p.m. ...	64	52	bc, r	10·0	0·62	Broadstairs, to 6 p.m.	*	*	*	13·5	*
Bettws-y-Coed, to 6 p.m.	64	53		5·5	0·88	†Margate, to 6 p.m. ...	75	53	b	14·6	–
Towyn, to 6 p.m.	62	55	r, d,c,b,c	4·7	0·37	Lowestoft, to 6 p.m. ...	76	55	bc, o, c	13·0	–
Aberystwyth, to 6 p.m. ...	59	52	o, c	4·0	–	†Skegness	70	55	bc, r, o	6·5	0·01
Plymouth, to 9 p.m. ...	63	57	of, q, of	0·0	–	Scarborough, to 6 p.m. ...	68	58	*	3·5	0·04
Torquay, to 6 p.m.	66	56	*	1·9	–	†Harrogate, to 6 p.m. ...	65	55	c, b	9·0	0·02
Bournemouth, to 6 p.m. ...	65	54	*	4·8	–	Darwen, to 9 p.m.	63	50	or, bcv	8·0	0·38
†Bognor, to 6 p.m.	*	*	bc, o	6·6	*	Manchester, to 9 p.m. ...	65	53	r, o, bc	5·5	0·16
†Worthing	63	58	*	6·5	–	Birmingham, to 9 p.m. ...	65	54	c, p, r	1·5	0·31

† At this station the amount of Bright Sunshine given is for the whole day, ending with sunset.

TEMPERATURE, WEATHER, and RAINFALL at additional FOREIGN STATIONS, mainly for the 24 hours ended at 8 a.m. yesterday.

STATIONS. 27th June, 1906.	Temperature F. Max.	Temperature F. Min.	Weather.	Rain. Ins.	STATIONS.	Temperature F. Max.	Temperature F. Min.	Weather.	Rain. Ins
					27th June, 1906.				
Flushing	68	57	b, c	–	Rome	87	67	b, b	–
Aix-la-Chapelle...	77	64	b, b	–	Naples	83	69	b, b	–
Copenhagen	72	59	o, c	–	Malta	79	69	b	–
Oxö (Christiansand)	61	54	c, o	0·08	26th June, 1906.	1 p.m.		1 p.m.	Measured 7 a.m.
St. Petersburg	75	54	b, b	–	Geneva	73	*	b	–
Vienna	75	61	bc, b	–	Berne	75	*	b	–
Buda-Pesth	81	63	b, b	–	Lucerne	77	*	b	–
Hermanstadt	77	52	o, b	–	Coire...	77	*	b	–
Trieste	79	66	b, b	–	St. Gotthard	59	*	b	–
Florence	92	66	b, b	–	Lugano	82	*	b	–

EXPLANATION OF THE COLUMNS GIVEN ON PAGE 1.

WEATHER.—*Beaufort Scale* is b. blue sky; c. detached clouds; d. drizzling rain; f. fog; g. dark, gloomy; h. hail; l. lightning; m. misty (hazy); o. overcast; p. passing showers; q. squally; r. rain; s. snow; t. thunder; u. ugly, threatening; v. visibility, unusual transparency; w. dew.

* AN ASTERISK is inserted in all places for which information is not usually received.

TABLE SHOWING THE LOCAL STANDARD TIMES AND THE CORRESPONDING GREENWICH TIMES OF THE OBSERVATIONS RECORDED ON PAGE 1.

COUNTRIES, &c.	Hours of Morning Observations by Local Standard Time.	Corresponding Greenwich Times.	Hours of Evening Observations by Local Standard.	Corresponding Greenwich Times.
British Isles	8 a.m. (West European)	8 a.m.	6 p.m.* (W.E.T.)	6 p.m.*
Holland	7 a.m. (,, ,,)	7 a.m.	7 p.m. (W.E.T.)	7 p.m.
Germany, Denmark, Norway, Sweden	8 a.m. (Mid-European)	7 a.m.	8 p.m. (M.E.T.)	7 p.m.
Belgium	7 a.m. (West European)	7 a.m.	Not published	—
France	7 a.m. (Paris)	6.51 a.m.	6 p.m. (Paris)	5.51 p.m.
Spain	8 a.m. (West European)	8 a.m.	6 p.m. (W.E.T.)	6 p.m.
Portugal	8 a.m. (Lisbon)	8.36 a.m.	3.23 p.m. (Lisbon)	4 p.m.
Azores { Ponta Delgada ...	6 a.m. (Local)	7.43 a.m.	9 p.m. (Local)	10.43 p.m.
Azores { Horta	6 a.m. (Local)	7.55 a.m.	9 p.m. (Local)	10.55 p.m.

TABLE SHOWING THE GREENWICH TIMES OF SUNRISE, NOON, AND SUNSET, FOR STATIONS IN THE UNITED KINGDOM, TO-DAY.

28th June, 1906.	Sunrise G.M.T.	Noon G.M.T.	Sunset G.M.T.
Yarmouth	3·34	11·56	8·18
Greenwich	3·47	12·3	8·19
Wick	3·9	12·15	9·20
Valencia	4·25	12·44	9·0

TERMS OF SUBSCRIPTION for the Daily Weather Report forwarded by Book Post, £1 per annum *payable quarterly in advance.*

Single Copies (price 1d.) may be obtained after 3 p.m. on the day of issue at the Meteorological Office, and at the Bookstalls of the following terminus Railway Stations:—Victoria, Charing Cross, King's Cross, St. Pancras, Euston.

FORECASTS OF WEATHER for one day in advance are drawn up at 11 a.m., and between 7 and 8 p.m. The latest forecast can be had by Reply Telegram, on paying at any Post Office in the United Kingdom **Sixpence in addition to the cost of the inquiry and reply Telegram.** Information as to the Terms on which Forecasts can be sent daily, for a long or short period, may be obtained on application.

METEOROLOGICAL OFFICE, 63, VICTORIA STREET, S.W.
(TELEGRAPHIC ADDRESS: WEATHER, LONDON.)

W. N. SHAW (*Director*).

* At Oxford the observations are taken at 8 p.m.

DAILY WEATHER REPORT.

FRIDAY, **Meteorological Office, London.** 29TH JUNE, 1906.

	STATIONS.	YESTERDAY EVENING. (See note on last page.) Barom. At 32° Fahr. and M.S.L.	Temp. Dry Bulb.	Wind. Direc.	Wind. Force (0 to 12.)	Weather.	THIS MORNING. (See note on last page.) Barometer. At 32° Fahr. and M.S.L.	Barometer. Change since Yesterday.	Temperature. Dry Bulb.	Temperature. Wet Bulb.	Temperature. Change since Yesterday.	Wind. Direc.	Wind. Force (0 to 12.)	Weather.	Sea (0 to 9.)	PAST 24 HOURS. Temp. Max.	Temp. Min.	Weather.	Sun. shine.	Rainfall.
		Ins.	°				Ins.	Ins.	°	°	°					°	°		Hours.	Ins.
SCANDINAVIA.	Haparanda... ...	29.27	54	WSW	4	o	29.32	− ·01	54	51	0	SW	4	b	*	61	52	*	*	0.16
	Hernösand	29.45	57	2	0	b	29.43	+ ·01	53	49	− 7	ENE	4	b	*	73	50	*	*	—
	Stockholm	29.67	61	WSW	4	b	29.64	·00	61	54	− 1	SW	4	c	*	68	61	*	*	—
	Wisby...	29.75	62	WSW	4	b	29.74	+ ·01	63	59	− 1	WSW	2	c	*	66	59	*	*	—
	Karlstad	29.64	58	SW	6	bc	29.66	+ ·03	56	48	− 3	W	6	b	*	*	*	*	*	—
	Færder (X'iania Fjord)	29.63	59	SW	6	bc	29.70	+ ·06	55	46	− 3	WNW	4	b	3	59	55	*	*	—
	Bodö	29.36	49	E	2	b	29.37	+ ·05	47	46	− 6	S	4	r	2	54	45	*	*	—
	Christiansund ...	29.51	48	W	6	r	29.78	+ ·33	43	40	− 11	N	6	o	4	54	41	*	*	0.47
	Skudesnaes ...	29.76	52	NW	4	bc	29.91	+ ·12	47	45	− 8	NNW	7	r	2	55	39	o, bc	*	0.32
BRITISH ISLANDS.	Sumburgh Head	29.82	47	NW	4	bc	30.00	+ ·37	45	41	− 3	NW	4	c	4	52	41	c, bc	*	0.02
	Stornoway	30.02	50	NNE	4	bcq	30.14	+ ·28	44	41	− 5	WNW	1	r	1	54	38	rhp, bcq	10.4	0.03
	Malin Head ...	30.00	51	NE	5	bc	30.15	+ ·34	51	51	− 1	NE	2	b	4	58	49	bc	*	—
	Blacksod Pt. ...	30.06	53	NNE	5	bc	30.23	+ ·28	53	48	− 2	NNE	3	b	3	56	46	bc	*	0.05
	Valencia	30.01	57	N	4	c	30.23	+ ·27	54	48	− 1	N	3	bc	4	60	50	c	9.0	—
	Roche's Point ...	29.93	57	N	4	cp	30.18	+ ·25	50	47	− 5	N	4	bcv	2	63	45	og, cp	*	0.06
	Birr Castle ...	29.96	56	NNW	3	c	30.20	+ ·26	51	46	− 6	NNW	3	bc	*	62	40	cp	6.4	0.04
	Donaghadee ...	29.95	55	NNW	3	b	30.11	+ ·23	50	48	− 3	NNE	3	c	3	58	48	bc, b, bc	*	0.55
	Liverpool Obsy...	29.88	56	WNW	2	o	30.05	+ ·15	51	46	− 5	NNE	2	o	3	59	49	—	*	—
	Holyhead	29.90	54	NNE	4	c	30.05	+ ·15	55	51	− 2	ENE	4	b	3	58	50	cm, c	*	—
	Pembroke (St. Ann's Hd.)	29.84	55	NE	4	o	30.03	+ ·15	53	51	− 1	N	5	cp	4	58	48	og	0.1	0.09
	Scilly (St. Mary's) ...	29.86	56	NNW	4	r	30.09	+ ·22	55	52	− 3	NNW	4	c	4	58	53	r	0.8	0.81
	Jersey (St. Aubins) ...	29.82	69	W	3	o	29.99	+ ·02	64	62	− 11	WNW	5	o	4	73	53	bc, ogw, rq	6.7	0.51
	Portland Bill ...	29.78	58	SW	3	r	29.92	+ ·02	54	51	− 3	NW	6	rq	4	61	53	c, rf	*	0.69
	Dungeness	29.80	61	SW	2	bc	29.58	− ·35	?56	55	− 2	NNE	7	r	5	64	54	b, f, bc	6.5	0.43
	Wick	29.92	45	N	5	c	30.07	+ ·33	46	42	− 3	N	3	c	2	55	35	rsp, c	*	0.04
	Nairn	29.95	50	NNW	3	c	30.11	+ ·33	48	46	− 4	E	1	bc	2	59	38	—	*	0.05
	Aberdeen	29.93	52	NNW	4	bc	30.08	+ ·31	50	44	− 7	NNW	4	bc	2	58	39	c, bc	7.4	—
	Leith	29.90	52	E	3	r	30.09	+ ·29	48	43	− 13	NE	3	op	*	69	46	—	*	0.01
	North Shields ...	29.85	58	NW	2	c	30.03	+ ·18	52	48	− 6	NE	4	c	3	66	46	c, r	*	0.07
	Spurn Head ..	29.84	55	SSE	2	r	29.89	+ ·01	52	49	− 6	NNE	5	oq	4	62	51	p, rq	*	0.35
	Yarmouth	29.83	56	ENE	5	cg	29.77	− ·12	54	52	− 4	NE	7	r	6	59	53	c, cg	*	0.36
	Clacton-on-Sea ...	29.78	65	SSE	2	r	29.71	− ·19	52	51	− 11	NNE	5	r	5	70	51	o, bc, rq	6.9	0.74
	Nottingham ...	29.86	53	SE	1	r	29.95	+ ·06	50	49	− 6	NE	3	o	*	59	48	a, r	0.0	0.42
	Bath	29.81	57	NE	3	r	29.95	+ ·09	51	50	− 9	NNW	2	r	*	65	50	—	0.0	1.03
	Oxford	29.81	53	N	1	r	29.90	+ ·02	50	49	− 5	N	4	r	*	61	49	or	*	1.71
	London (St. James' Park)	29.78	69	SW	3	c	29.77	− ·12	51	50	− 13	NNE	5	r	*	73	50	c, o, r	6.2	2.07
GERMANY, &c.	The Scaw (Skagen)	29.76	57	W	4	o	29.77	+ ·01	56	?	− 4	WNW	4	b	1	63	54	*	*	—
	Fanö	29.86	56	W	4	o	29.84	− ·04	55	51	− 5	NNE	4	c	*	64	?52	*	*	—
	Cuxhaven	29.90	64	W	1	o	29.79	− ·12	55	52	− 7	NNE	5	o	*	70	54	*	*	0.16
	The Helder ...	29.86	59	2	0	o	29.71	− ·18	55	55	− 2	NE	7	r	3	61	55	*	*	0.24
	Brussels	*	*	*	*	*	29.73	− ·27	66	61	+ 1	SW	4	c	*	77	61	*	*	0.24
	Berlin	29.90	74	WSW	1	c	29.81	− ·12	63	62	− 10	WNW	5	tlr	*	88	63	*	*	0.04
	Frankfurt	29.88	74	E	1	b	29.87	− ·12	67	63	− 6	SW	3	o	*	84	67	*	*	0.04
	Munich	29.92	71	NW	1	bc	29.95	− ·08	72	63	− 3	SW	5	b	*	84	61	*	*	0.04
FRANCE.	C. Gris Nez ...	29.82	62	WSW	1	b	29.67	− ·33	57	57	− 2	SW	5	o	4	68	55	*	*	0.67
	Brest	29.78	60	SE	4	r	30.07	+ ·12	56	?	− 4	SW	5	b	3	64	54	*	*	?
	Lorient	29.87	66	SW	5	o	30.00	+ ·04	62	55	− 1	WNW	5	b	4	79	55	*	*	—
	Rochefort	29.92	69	WNW	2	c	30.11	+ ·11	62	57	− 2	WNW	6	o	*	75	61	b, c	*	0.04
	Biarritz	30.02	68	WSW	2	o	30.20	+ ·22	65	62	− 1	WNW	4	b	2	75	61	o, tlr	*	0.08
	Paris	29.80	83	WSW	2	b	29.85	− ·16	64	56	− 5	WSW	5	c	*	87	63	*	*	—
	Belfort...	29.90	80	W	4	c	29.91	− ·11	67	61	− 5	SW	5	c	*	90	63	*	*	—
	Lyons	29.91	84	S	5	b	30.01	− ·07	75	63	− 1	SSW	1	bc	*	103	66	*	*	—
	Nice	30.07	77	SW	1	b	30.01	− ·11	78	65	+ 2	2	0	bc	0	86	68	*	*	—
	Perpignan	29.96	80	NW	1	b	30.06	− ·01	72	67	+ 2	W	2	o	*	88	66	*	*	—
SPAN. PEN.	Corunna																	*	*	
	Lisbon	30.10	66	NNW	5	b	30.15	+ ·05	66	59	− 3	N	5	b	*	75	61	*	*	—
	Azores (P. Delgada)...	30.39	63	NNE	2	b	30.39	+ ·06	65	59	+ 1	2	0	o	3	72	59	*	*	—
	,, (Horta) ...	30.40	62	WNW	1	b	30.41	+ ·07	66	61	+ 4	2	0	b	0	72	61	*	*	—

NOTES:—(a) *At the British and Irish Stations the readings of the barometer are not corrected for the difference in Gravity between the position of the Station and Latitude 15°. The approximate correction is:—For stations North of Malin Head and North Shields + ·03 in., but for Sumburgh Head + ·04 in.; for stations South of Malin Head and North Shields + ·02 in., but for Scilly and Jersey + ·01 in.*

(b) *The Sunshine for London given in this Table is recorded on the Tower of the Wesleyan Training College, Westminster; the Sunshine entered to Dungeness is recorded at Littlestone-on-Sea.*

* *Observations for this column not generally received.*

† *Observations received too late for insertion in Charts on next page.*

WEATHER CHARTS

FOR FRIDAY, 29TH JUNE 1906.

I. BAROMETER, WIND AND SEA. *This Morning.*

BAROMETER.—Isobars are drawn for each tenth of an inch.
WIND.—Arrows show Directions and Force, flying with the wind.
Force above 10 — *Force 8 to 10* — *Force 5 to 7* — *Force 1 to 4* — } Calm ⊙
SEA.—Rough — *High*

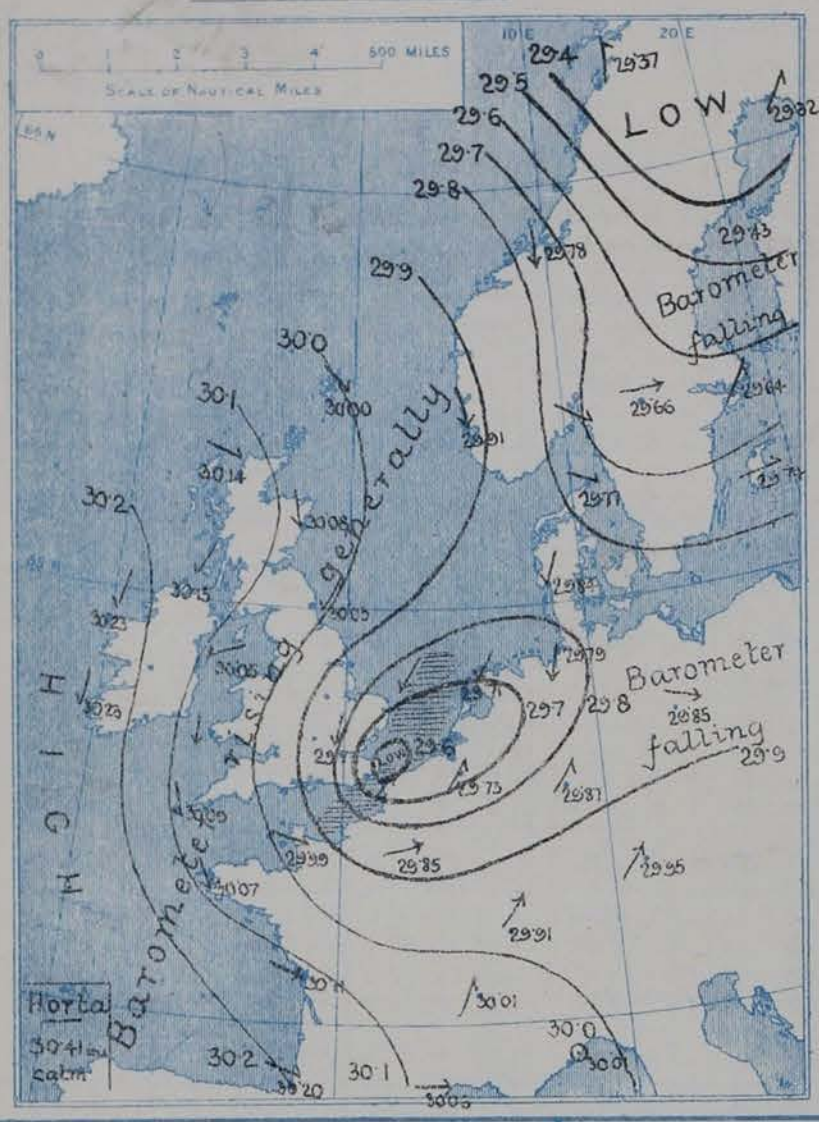

II. TEMPERATURE AND WEATHER. *This Morning.*

TEMPERATURE.—Isotherms are drawn for each 10°.
WEATHER.—Shown by Letters of the Beaufort Scale. *(See P. 4.)*
RAINFALL.—A dotted line separates areas where rain has fallen from those without rain. The fall in past 24 hours when exceeding half an inch is shown thus - 0·6

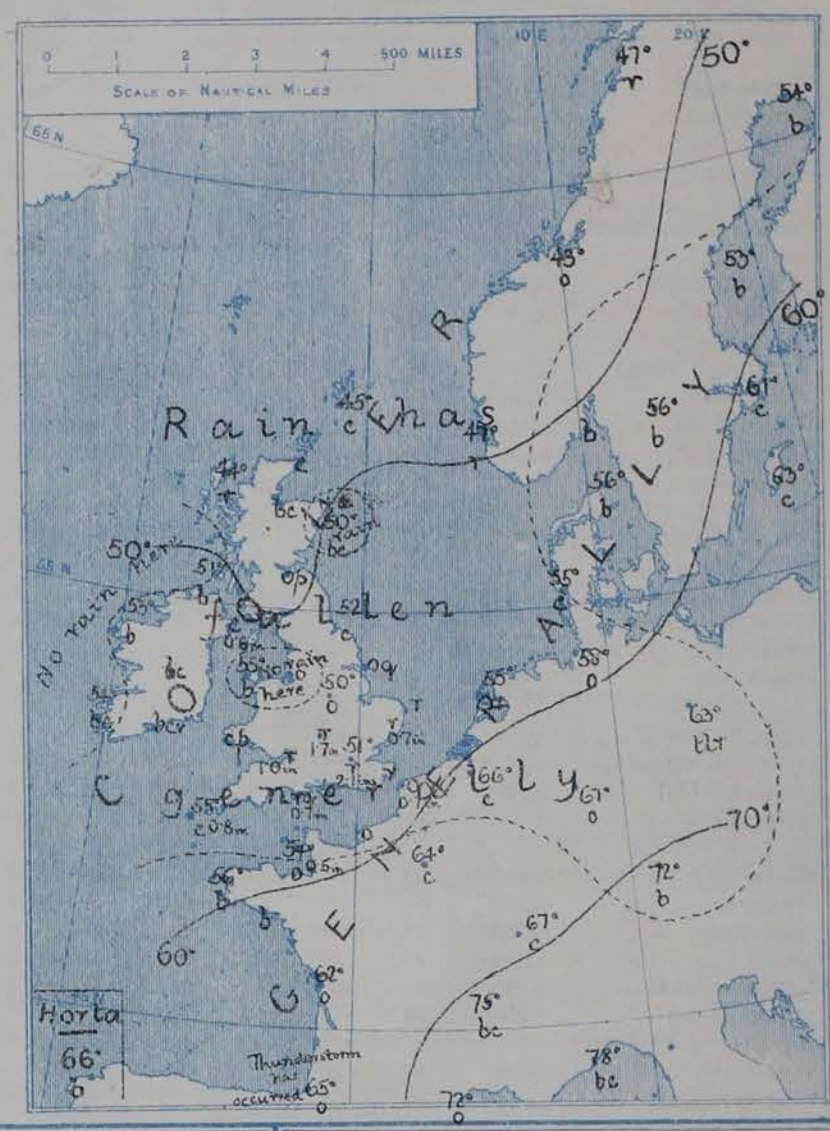

III. BAROMETER AND WIND

Yesterday morning.

IV. RAINFALL IN 1906.

Total Amount recorded in various districts of the United Kingdom in the 25 weeks ended Saturday, 23RD JUNE, with the percentage of the average amount for the corresponding period.

V. *Averages of* DAILY TEMPERATURE *at 8 A.M. for the monthly period* JUNE.

(Derived chiefly from Observations extending over the 35 years 1871–1905).

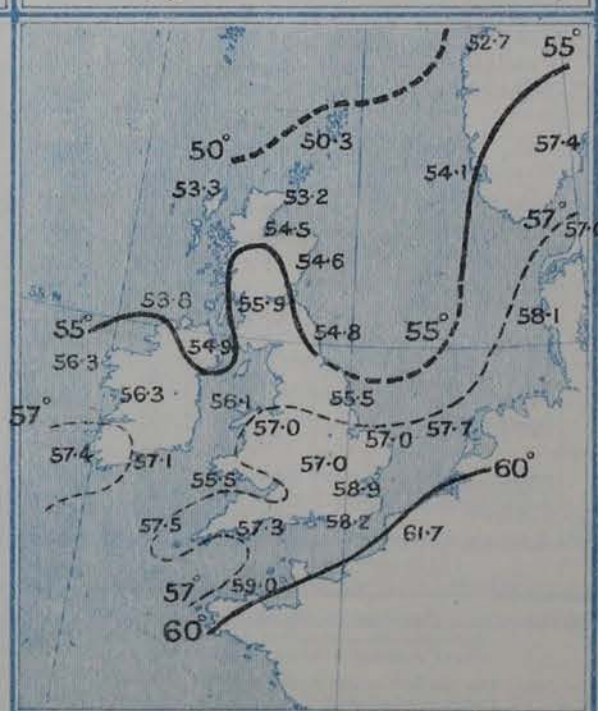

GENERAL SITUATION AT 8 A.M.

PRESSURE

In the course of the past twenty-four hours pressure has increased decidedly over our northern and western districts, and thence down to Spain, the barometer being now above 30·2 in. in the extreme west and southwest. The shallow secondary disturbance which was yesterday morning over our southwestern districts has become deeper, and its centre is this morning found on the Straits of Dover, where the barometer has fallen below 29·6 in. The main disturbance is centred over northern Scandinavia, where the mercury is below 29·4 in.

WIND

Cyclonic wind circulations are shown round the two low-pressure systems, and at most of the southern and Continental stations the force of a fresh or strong breeze is reported, blowing very strongly from the NE.ᵒᵃ at Dungeness, Yarmouth, and the Helder. The N. breezes at our western and northern stations are mostly light.

TEMPERATURE

Temperature has fallen practically everywhere, at home and abroad, the decrease in many places being large. The values range from 44° at Stornoway and below 50° over nearly the whole of Scotland to 55° at Pin Castle, Holyhead and Scilly, and 56° at Dungeness; from 43° at Christiansund and 47° at Bodö and Skudesnaes to 75° at Lyons and 78° at Nice.

WEATHER AND SEA

Fine weather prevails over Ireland, Scotland, the more western parts of England, and Sweden and Denmark. Elsewhere it is mostly very cloudy or overcast and over the southern counties of England it is extremely unsettled, heavy rain falling at every station. Rain is also falling in the Hebrides and on the Norwegian coast and in Holland, while at Berlin a thunderstorm is in progress. A rough or rather rough sea is running on the southeast coast of England, elsewhere it is moderate to very smooth.

During yesterday temperature rose to 75° at Margate, and to 73° at Jersey and in London, but in many parts of the Kingdom the maxima were below 60°, and as low as 52° in the Shetlands. Night minima between 35° and 39° were registered in Scotland. Heavy rain has fallen over the southern districts, the largest amounts reported being 1 inch at Bath, 1·7 in. at Oxford, and the exceptionally large amount of 2·1 in. in London. Kew Observatory reports 2·35 in. in 10 hrs. from midnight. Several places had no bright sunshine, but Stornoway had 10·4 hours.

PROBABLE CHANGES IN SYSTEM NOW PREVALENT

The depression on the Straits of Dover is moving slowly eastward, so that the Northerly to Northeasterly type is likely to hold over the country generally, with a prevalence of fair or fine weather in the east and north, but unsettled, with rain, in the south and southeast.

FORECASTS*

For the 24 hours ending at NOON on 30TH JUNE, 1906.

DISTRICTS.		FORECASTS.
0	SCOTLAND NORTH	Light or moderate N. and NW. breezes; fair generally, local showers; cold.
1	SCOTLAND EAST	
2	ENGLAND N.E.	Strong to light N.E. breezes; changeable, some showers; cold.
3	ENGLAND EAST	N. and N.E. winds, light to strong; very unsettled, considerable rain at first, some improvement tomorrow; cold.
4	MIDLAND COUNTIES	
5	ENGLAND SOUTH	
6	SCOTLAND WEST	Light to moderate N. to N.E. breezes; generally fair or fine, slight local showers; cold.
7	ENGLAND N.W.	
8	ENGLAND S.W	
9	IRELAND NORTH	
10	IRELAND SOUTH	
	WARNINGS	NONE ISSUED.

Note.—The **South Cone**, *point downwards* (▼), means that gales, or strong winds, are probable, at first from the Southward (from S.E. round by S. to N.W.). Should it appear likely that a gale beginning from between W. and N.W. is likely to veer towards N. or N.E., the *North* Cone is hoisted in preference to the *South* Cone.

The **North Cone**, *point upwards* (▲), means that gales, or strong winds, are probable, at first from the Northward (from N.W. round by N. to S.E.). Should it appear likely that a gale beginning from between E. and S.E. is likely to veer towards S. or S.W., the *South* Cone is hoisted in preference to the *North* Cone.

* *For terms for transmission of Forecasts by Telegraph, see next page.*

DAILY WEATHER REPORT. 29TH JUNE, 1906

TEMPERATURE, WEATHER, SUNSHINE, AND RAINFALL FOR YESTERDAY.

STATIONS.	Temperature F. Max.	Temperature F. Min.	Weather.	Sunshine Hrs.	Rainfall. Ins.	STATIONS.	Temperature F. Max.	Temperature F. Min.	Weather.	Sunshine. Hrs.	Rainfall. Ins.
Strathpeffer, to 6 p.m. ...	58	50	*	5.0	0.05	†Brighton	66	57	*	5.8	–
Blackpool, to 9 p.m. ...	60	54	c, o	8.2	–	†Eastbourne, to 6 p.m. ...	65	55	bc, o m d, bc, b	8.9	0.02
Southport, to 9 p.m.... ...	62	55	c	5.0	–	†Hastings	*	*	*	7.8	*
Rhyl, to 6 p.m.	64	50	?	3.0	–	†Folkestone, to 6 p.m. ...	68	56	m, o, b	7.6	–
Llandudno, to 9 p.m. ...	61	52	b, c	5.1	–	Broadstairs, to 6 p.m. ...	*	*	*		*
Bettws-y-Coed, to 6 p.m.						Margate, to 6 p.m. ...	75	58	o, b	6.6	–
Towyn, to 6 p.m.	59	49	p, o, p, o	0.0	0.06	Lowestoft, to 6 p.m. ...	70	54	c, o p, d, o	0.0	0.08
Aberystwyth, to 6 p.m. ...	58	52	r, o	0.0	0.30	†Skegness	60	53	r, c, o	0.0	0.15
Plymouth, to 9 p.m. ...	60	55	o p q f	0.0	1.43	Scarborough, to 6 p.m. ...	68	50	*	4.5	–
Torquay, to 6 p.m.	63	59	*	0.7	0.92	†Harrogate, to 6 p.m. ...	63	47	c	2.0	–
Bournemouth, to 6 p.m. ...	67	58	*	0.7	0.01	Darwen, to 9 p.m.	63	49	o, bcv	2.8	–
Bognor, to 6 p.m.	*	*	g, bc	3.4	*	Manchester, to 9 p.m. ...	61	48	ov, o	0.1	0.01
†Worthing	64	58	*	5.7	–	Birmingham, to 9 p.m. ...	54	52	r	0.0	0.76

† At this station the amount of Bright Sunshine given is for the whole day, ending with sunset.

TEMPERATURE, WEATHER, and RAINFALL at additional FOREIGN STATIONS, mainly for the 24 hours ended at 8 a.m. yesterday.

STATIONS. 28th June, 1906.	Temperature F. Max.	Temperature F. Min.	Weather.	Rain. Ins.	STATIONS.	Temperature F. Max.	Temperature F. Min.	Weather.	Rain. Ins
					28th June, 1906.				
Flushing	68	55	b, o	–	Rome	88	68	b, b	–
Aix-la-Chapelle...	86	59	b, b	–	Naples	84	71	b, b	–
Copenhagen	75	59	b, o	–	Malta	80	?71	b	–
Oxö (Christiansand)... ...	57	52	b, bc	0.32	27th June, 1906.	1 p.m.		1 p.m.	Measured 7 a.m.
St. Petersburg	70	57	b, m	–	Geneva	88	*	b	–
Vienna	79	63	b, b	–	Berne	82	*	b	–
Buda-Pesth	88	64	b, b	–	Lucerne	82	*	b	–
Hermanstadt	79	52	bc, b	–	Coire...	84	*	b	–
Trieste	81	66	bc, b	–	St. Gotthard	63	*	b	–
Florence	92	66	b, b	–	Lugano	84	*	b	–

EXPLANATION OF THE COLUMNS GIVEN ON PAGE 1.

WEATHER.—*Beaufort Scale* is b. blue sky; c. detached clouds; d. drizzling rain; f. fog; g. dark, gloomy; h. hail; l. lightning; m. misty (hazy); o. overcast; p. passing showers; q. squally; r. rain; s. snow; t. thunder; u. ugly, threatening; v. visibility, unusual transparency; w. dew.

* AN ASTERISK is inserted in all places for which information is not usually received.

TABLE SHOWING THE LOCAL STANDARD TIMES AND THE CORRESPONDING GREENWICH TIMES OF THE OBSERVATIONS RECORDED ON PAGE 1.

COUNTRIES, &c.	Hours of Morning Observations by Local Standard Time.	Corresponding Greenwich Times.	Hours of Evening Observations by Local Standard.	Corresponding Greenwich Times.
British Isles	8 a.m. (West European)	8 a.m.	6 p.m.* (W.E.T.)	6 p.m.*
Holland	7 a.m. (,, ,,)	7 a.m.	7 p.m. (W.E.T.)	7 p.m.
Germany, Denmark, Norway, Sweden	8 a.m. (Mid-European)	7 a.m.	8 p.m. (M.E.T.)	7 p.m.
Belgium	7 a.m. (West European)	7 a.m.	Not published	—
France	7 a.m. (Paris)	6.51 a.m.	6 p.m. (Paris)	5.51 p.m.
Spain	8 a.m. (West European)	8 a.m.	6 p.m. (W.E.T.)	6 p.m.
Portugal	8 a.m. (Lisbon)	8.36 a.m.	3.23 p.m. (Lisbon)	4 p.m.
Azores { Ponta Delgada ...	6 a.m. (Local)	7.43 a.m.	9 p.m. (Local)	10.43 p.m.
Azores { Horta	6 a.m. (Local)	7.55 a.m.	9 p.m. (Local)	10.55 p.m.

TABLE SHOWING THE GREENWICH TIMES OF SUNRISE, NOON, AND SUNSET, FOR STATIONS IN THE UNITED KINGDOM, TO-DAY.

29th June, 1906.	Sunrise G.M.T.	Noon G.M.T.	Sunset G.M.T.
Yarmouth	3.34	11.56	8.18
Greenwich	3.47	12.3	8.19
Wick	3.10	12.15	9.20
Valencia	4.25	12.44	9.2

TERMS OF SUBSCRIPTION for the Daily Weather Report forwarded by Book Post, £1 per annum *payable quarterly in advance.*

Single Copies (price 1d.) may be obtained after 8 p.m. on the day of issue at the Meteorological Office, and at the Bookstalls of the following terminus Railway Stations:—Victoria, Charing Cross, King's Cross, St. Pancras, Euston.

FORECASTS OF WEATHER for one day in advance are drawn up at 11 a.m., and between 7 and 8 p.m. The latest forecast can be had by Reply Telegram, on paying at any Post Office in the United Kingdom **Sixpence in addition to the cost of the inquiry and reply Telegram.** Information as to the Terms on which Forecasts can be sent daily, for a long or short period, may be obtained on application.

METEOROLOGICAL OFFICE, 63, VICTORIA STREET, S.W.
(TELEGRAPHIC ADDRESS: WEATHER, LONDON.)

W. N. SHAW (*Director*).

* At Oxford the observations are taken at 8 p.m.

DAILY WEATHER REPORT.

SATURDAY, **Meteorological Office, London.** 30TH JUNE, 1906.

	STATIONS.	YESTERDAY EVENING. (See note on last page.) Barom. At 32° Fahr. and M.S.L.	Temp. Dry Bulb.	Wind. Direc.	Wind. Force (0 to 12.)	Weather.	THIS MORNING. (See note on last page.) Barometer. At 32° Fahr. and M.S.L.	Barometer. Change since Yesterday.	Temperature. Dry Bulb.	Temperature. Wet Bulb.	Temperature. Change since Yesterday.	Wind. Direc.	Wind. Force (0 to 12.)	Weather.	Sea (0 to 9.)	PAST 24 HOURS. Temp. Max.	Temp. Min.	Weather.	Sunshine.	Rainfall.
		Ins.	°				Ins.	Ins.	°	°	°					°	°		Hours.	Ins.
SCANDINAVIA.	Haparanda	29.33	54	SE	6	o	29.65	+.33	50	41	− 4	W	6	b	*	59	46	*	*	0.08
	Hernösand	29.77	50	NW	4	b	29.82	+.39	50	41	− 3	S	2	b	*	61	46	*	*	—
	Stockholm	29.76	57	ESE	2	b	29.69	+.05	51	49	− 10	NE	4	r	*	68	?51	*	*	—
	Wisby...	29.73	60	WSW	2	c	29.51	−.23	54	53	− 9	ESE	6	r	*	64	?54	*	*	0.51
	Karlstad	29.73	60	Z	0	c	29.66	.00	56	50	0	E	6	c	*	*	*	*	*	—
	Færder (X'iania Fjord)	29.73	61	W	4	bc	29.62	−.08	55	49	0	N	4	b	2	64	54	*	*	—
	Bodö	29.52	44	W	6	r	29.61	+.24	45	40	− 2	SSW	6	c	3	47	39	*	*	0.28
	Christiansund ...	29.82	46	W	8	o	29.67	−.11	48	41	+ 5	WSW	6	o	4	48	41	*	*	0.16
	Skudesnaes ...	29.88	46	NNW	4	b	29.79	−.12	49	43	+ 2	Z	0	c	*	54	?46	b	*	—
BRITISH ISLANDS.	Sumburgh Head	30.00	47	W	3	bc	29.79	−.21	40	39	− 5	NW	4	r	4	49	40	bc	*	0.19
	Stornoway	30.09	49	W	4	o	29.97	−.17	49	48	+ 5	WNW	5	r	5	54	44	bc, o	5.7	0.18
	Malin Head ...	30.23	50	NNW	3	bo	30.15	.00	50	50	− 1	NW	4	c	4	52	46	b, bc	*	—
	Blacksod Pt. ...	30.30	54	NNW	2	b	30.20	−.03	55	52	+ 2	WSW	3	cp	2	56	42	bc, b	*	—
	Valencia	30.33	56	WNW	2	bc	30.27	+.04	55	51	+ 1	SW	1	o	4	58	48	c, bc	9.8	0.05
	Roche's Point ...	30.27	58	NNW	2	c	30.29	+.11	54	51	+ 4	S	1	bc	1	60	45	bc, c	*	—
	Birr Castle ...	30.25	58	NW	2	c	30.24	+.04	51	47	0	Z	0	b	*	60	36	c	8.9	—
	Donaghadee ...	30.21	49	N	4	bc	?30.20	+.09	50	45	0	NW	2	b	1	53	41	bc	*	—
	Liverpool Obsy...	30.18	53	WNW	3	b	30.20	+.15	51	46	0	WNW	2	o	3	57	48	b	*	—
	Holyhead	30.20	51	NNW	3	c	30.22	+.17	56	51	+ 1	WNW	3	bc	2	56	48	c	*	—
	Pembroke (St. Ann's Hd.)	30.20	55	N	5	bc	30.25	+.22	52	49	0	NNW	2	b	2	58	47	bc	11.6	—
	Scilly (St. Mary's) ...	30.23	57	NNW	4	c	30.28	+.19	54	51	− 1	WNW	3	bc	2	60	52	c	11.6	—
	Jersey (St. Aubins) ...	30.21	57	WNW	4	o	30.25	+.26	57	54	+ 3	WNW	3	bc	3	60	48	sgm, cm	0.3	0.01
	Portland Bill ...	30.15	55	SW	4	c	30.24	+.32	53	46	− 1	ENE	2	c	2	57	46	sp, c	*	—
	Dungeness	30.08	56	NW	5	bo	30.19	+.61	54	49	− 2	NW	3	c	2	56	41	c, bc	1.2	0.08
	Wick	30.03	48	N	3	bc	29.88	−.19	50	47	+ 4	N	4	bc	2	53	45	—	*	0.05
	Nairn	30.08	53	W	1	bc	29.95	−.16	49	48	+ 1	W	2	o	1	57	47	—	*	0.04
	Aberdeen	30.09	53	NNW	2	c	29.95	−.13	49	47	− 1	WNW	4	r	2	54	47	bc, c, or	6.9	0.05
	Leith	30.08	54	ENE	1	c	30.03	−.06	51	47	+ 3	W	4	o	*	58	45	—	*	—
	North Shields ...	30.11	52	NNE	3	bc	30.06	+.03	55	50	+ 3	W	4	c	3	55	40	c, bc	*	—
	Spurn Head ..	30.09	52	N	5	c	30.09	+.20	52	49	0	WNW	4	c	4	54	48	—	*	—
	Yarmouth	30.01	53	NNW	5	c	30.12	+.35	51	48	− 3	WNW	4	bm	3	54	44	r, c	*	0.86
	Clacton-on-Sea ...	30.07	54	WNW	4	bc	30.17	+.46	52	47	0	W	3	bc	2	55	42	org, bc, p, bc	1.3	0.29
	Nottingham ...	30.12	54	NNW	1	bcm	30.15	+.20	53	49	+ 3	WNW	2	b	*	59	40	c, bcm	4.8	—
	Bath	30.17	59	N	1	b	30.24	+.29	52	48	+ 1	NW	1	b	*	60	42	—	3.7	0.05
	Oxford	30.20	51	NNW	1	b	30.23	+.33	52	47	+ 2	W	2	c	*	58	43	or, cg, bm	*	0.11
	London (St. James' Park)	30.11	57	NNW	3	o	30.20	+.43	54	47	+ 3	W	2	bc	*	59	45	or, c, b	2.9	0.12
GERMANY, &c.	The Scaw (Skagen)	29.74	58	Z	0	o	29.65	−.12	60	53	+ 4	WNW	2	b	0	63	52	*	*	—
	Fanö	29.80	52	NW	6	o	29.88	+.04	52	48	− 3	WNW	6	o	*	63	50	*	*	—
	Cuxhaven	29.72	56	N	5	o	29.97	+.18	52	50	− 3	W	6	r	*	57	52	thrg, o	*	0.35
	The Helder ...	29.91	51	NNE	5	r	30.13	+.42	53	48	− 2	NW	3	c	2	57	51		*	0.63
	Brussels	*	*	*	*	*	30.22	+.49	49	48	− 17	SW	1	o	*	71	46	*	*	0.08
	Berlin	29.71	71	W	3	r	29.89	+.08	57	51	− 6	WNW	5	bc	*	88	54	*	*	1.02
	Frankfurt	29.93	61	SW	6	o	30.17	+.30	54	49	− 13	W	3	c	*	75	52	*	*	0.04
	Munich	29.96	66	SW	5	c	30.17	+.22	53	48	− 19	NW	5	c	*	77	52	*	*	0.20
FRANCE.	C. Gris Nez ...	30.12	52	NNW	6	o	30.24	+.57	52	50	− 5	W	3	o	4	57	48	*	*	0.24
	Brest	30.23	57	NW	4	b	30.27	+.20	54	51	− 2	NE	3	b	3	63	50	*	*	—
	Lorient	30.19	63	NW	4	b	30.26	+.26	53	61	− 9	ENE	3	b	0	79	46	*	*	—
	Rochefort	30.22	65	NW	4	b	30.21	+.10	59	55	− 3	NE	2	b	*	70	52	bc, b	*	—
	Biarritz	30.26	65	NNW	2	o	30.23	+.03	61	59	− 4	ESE	1	c	2	68	55	*	*	—
	Paris	30.18	55	NNW	4	o	30.28	+.43	52	50	− 12	S	1	b	*	68	42	*	*	—
	Belfort...	?30.10	67	WSW	7	bc	30.18	+.27	55	49	− 12	W	4	bc	*	80	46	*	*	—
	Lyons	30.09	71	NW	3	o	30.25	+.24	53	47	− 22	N	2	b	*	83	49	*	*	—
	Nice																	*	*	
	Perpignan	30.12	69	NW	2	o	30.13	+.07	65	48	− 7	W	2	o	*	82	60	*	*	0.04
SPAN. PEN.	Corunna																	*	*	
	Lisbon														*			*	*	
	Azores (P. Delgada)...																	*	*	
	,, (Horta) ...	30.45	68	NE	2	o	30.43	+.02	68	64	+ 2	N	1	o	0	75	66	*	*	—

NOTES:—(a) *At the British and Irish Stations the readings of the barometer are not corrected for the difference in Gravity between the position of the Station and Latitude 45°. The approximate correction is:—For stations North of Malin Head and North Shields + ·03 in., but for Sumburgh Head + ·04 in.; for stations South of Malin Head and North Shields + ·02 in., but for Scilly and Jersey + ·01 in.*

(b) *The Sunshine for London given in this Table is recorded on the Tower of the Wesleyan Training College, Westminster; the Sunshine entered to Dungeness is recorded at Littlestone-on-Sea.*

* *Observations for this column not generally received.*

† *Observations received too late for insertion in Charts on next page.*

WEATHER CHARTS

FOR SATURDAY, 30TH JUNE 1906.

I. BAROMETER, WIND AND SEA. *This Morning.*

BAROMETER.—Isobars are drawn for each tenth of an inch.
WIND.—Arrows show Directions and Force, flying with the wind.
Force above 10 ; *Force 8 to 10* ; *Force 5 to 7* ; *Force 1 to 4* ; Calm ⊙
SEA.—Rough ; *High*

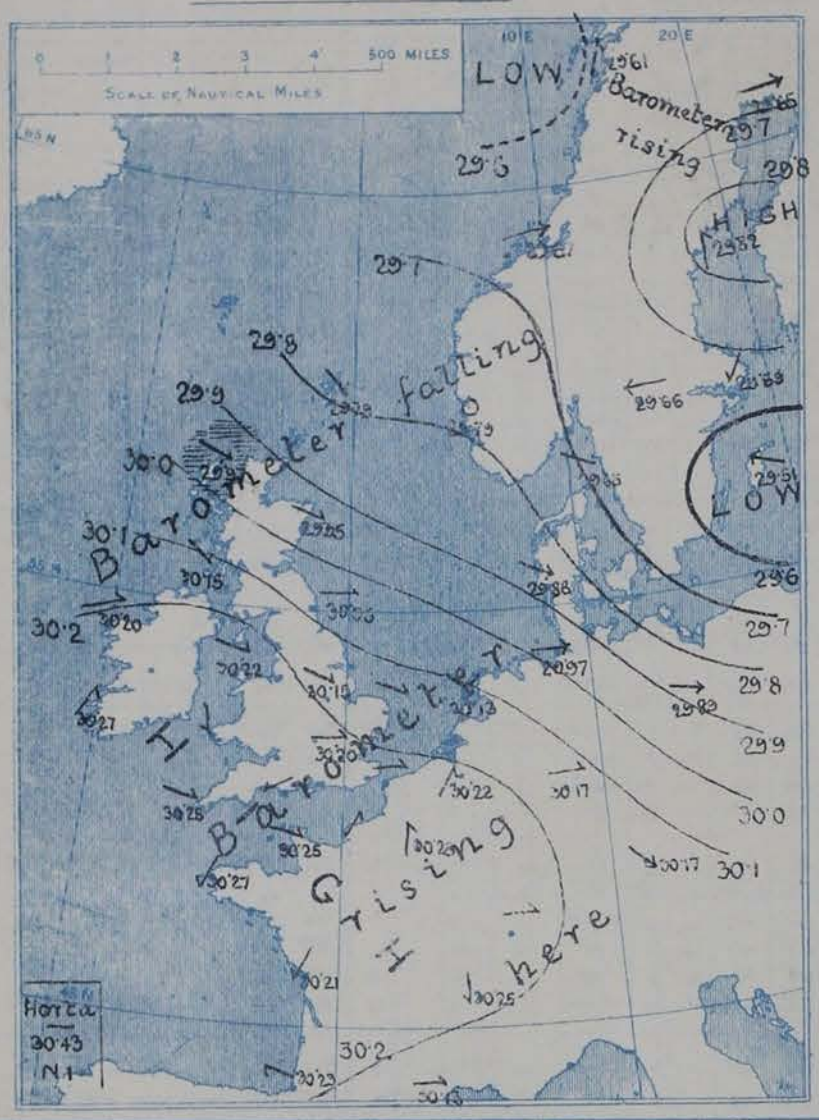

II. TEMPERATURE AND WEATHER. *This Morning.*

TEMPERATURE.—Isotherms are drawn for each 10°.
WEATHER.—Shown by Letters of the Beaufort Scale. *(See P. 4.)*
RAINFALL.—A dotted line separates areas where rain has fallen from those without rain. The fall in past 24 hours when exceeding half an inch is shown thus - 0·6

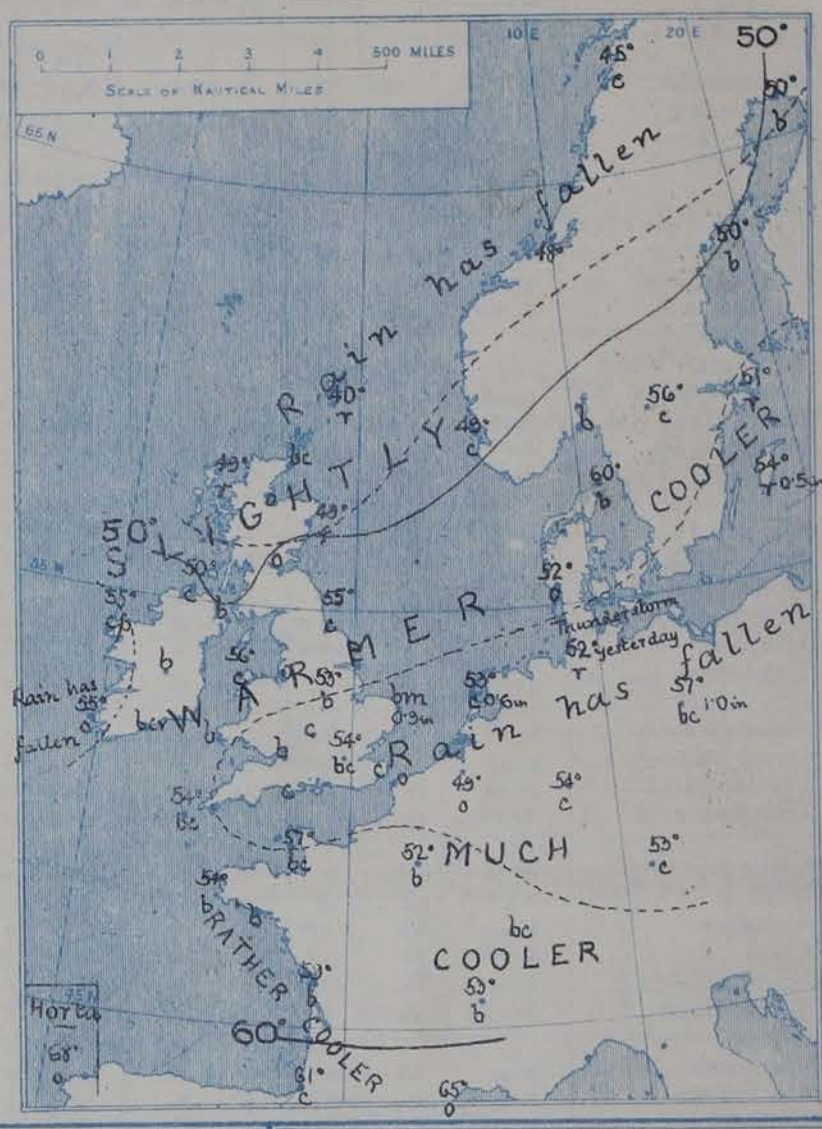

III. BAROMETER AND WIND

Yesterday morning.

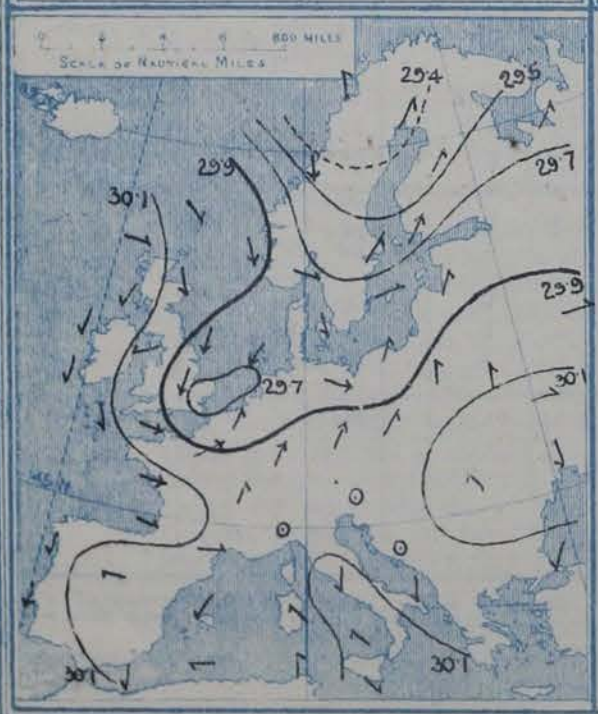

IV. BRIGHT SUNSHINE IN 1906.

Total Duration recorded in various districts of the United Kingdom in the 25 weeks ended Saturday, 23RD JUNE, with the percentage of the average duration for the corresponding period.

V. *Averages of* DAILY TEMPERATURE *at 8 A.M. for the monthly period* JUNE–JULY

(Derived chiefly from Observations extending over the 35 Years 1871–1905.)

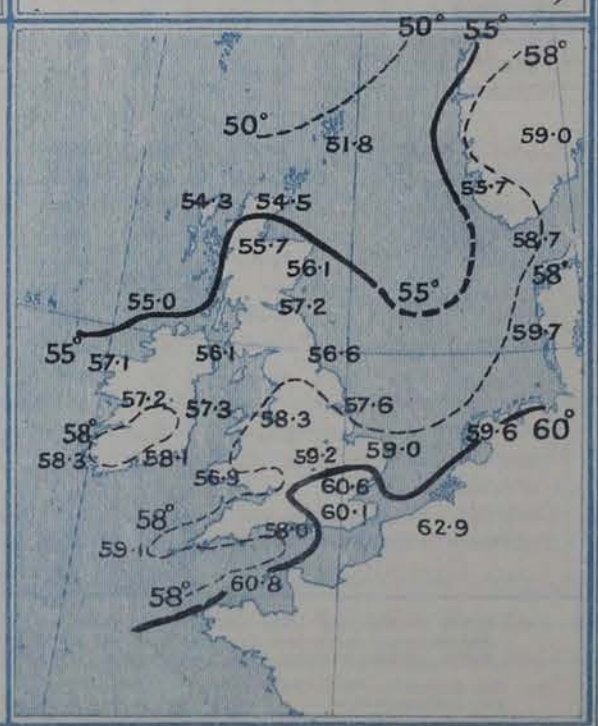

GENERAL SITUATION AT 8 A.M.

PRESSURE

An area of relatively high-pressure, in which the barometer is above 30·2 in., covers the greater part of these Islands and the western half of the Continent. The depression which was yesterday morning centred on the Straits of Dover has since reached the Baltic, the barometer having fallen to 29·51 in. at Visby. A moderately steep gradient is found over North Germany and Denmark.

WIND

The winds vary greatly in direction, being mainly N.W.^{3} to W.^{3} over Great Britain, Germany, and Denmark, N.E.^{3} on the Bay of Biscay, E.^{3} over southern Sweden, and in the west of Ireland S.^{3} to S.W.^{3}. Fresh or strong breezes are reported round the Baltic depression and on the Norwegian coast, elsewhere the force is mostly light to moderate.

TEMPERATURE

Temperature has risen at nearly all the home stations, in Denmark, and southern Norway, but elsewhere a decrease has taken place, a fall of 12° to 22° being reported at various stations in France and Germany.

WEATHER AND SEA

Fair to very fine weather prevails over the greater part of our area, but rain is falling over the north of Scotland, at the Baltic stations, and at the mouth of the Elbe, and showers at Blackrod Point. The sea is rather rough on the Minch, moderate to very smooth in all other localities.

Low temperatures were general throughout the country yesterday, only a few Irish and English stations reaching 60°, while in the Shetlands the maximum was only 49°. In the night a minimum of 36° was registered at Birr Castle. Further heavy falls of rain occurred over southeastern England and on the Continent, 0·9 in. at Yarmouth and 1·0 inch at Berlin. The duration of bright sunshine ranged from 0·3 hour at Jersey to 11·6 hours at Scilly and Pembroke.

PROBABLE CHANGES IN SYSTEM NOW PREVALENT

The conditions generally are still of a changeable character, the barometer giving way in most localities and the wind backing. There are indications of a slight disturbance in the English Channel, where the light breezes show a cyclonic circulation.

FORECASTS*

For the 24 hours ending at NOON on 1ST JULY, 1906.

DISTRICTS.		FORECASTS.
0	SCOTLAND NORTH	Light or moderate N.^{3} to W.^{3} breezes; changeable, rain at times; cool.
1	SCOTLAND EAST	
2	ENGLAND N.E.	Light or moderate W.^{3} breezes, backing later; fair generally, some showers later; temperature rising.
3	ENGLAND EAST	
4	MIDLAND COUNTIES	
5	ENGLAND SOUTH	Light Variable breezes, finally S.W.^{3} changeable, some showers; temperature rising
6	SCOTLAND WEST	Light to moderate or fresh N.W.^{3} to W.^{3} breezes; changeable, some showers; temperature rising.
7	ENGLAND N.W.	
8	ENGLAND S.W	
9	IRELAND NORTH	
10	IRELAND SOUTH	Light to fresh S.^{3} to S.W.^{3} breezes; changeable, some showers; temperature rising.
	WARNINGS	NONE ISSUED.

Note.—The **South Cone**, *point downwards* (▼), means that gales, or strong winds, are probable, at first from the Southward (from S.E. round by S. to N.W.). Should it appear likely that a gale beginning from between W. and N.W. is likely to veer towards N. or N.E., the *North* Cone is hoisted in preference to the *South* Cone.

The **North Cone**, *point upwards* (▲), means that gales, or strong winds, are probable, at first from the Northward (from N.W. round by N. to S.E.). Should it appear likely that a gale beginning from between E. and S.E. is likely to veer towards S. or S.W., the *South* Cone is hoisted in preference to the *North* Cone.

* *For terms for transmission of Forecasts by Telegraph, see next page.*

DAILY WEATHER REPORT. 30th June, 1906

TEMPERATURE, WEATHER, SUNSHINE, AND RAINFALL FOR YESTERDAY.

STATIONS.	Temperature F. Max.	Temperature F. Min.	Weather.	Sunshine Hrs.	Rainfall. Ins.	STATIONS.	Temperature F. Max.	Temperature F. Min.	Weather.	Sunshine. Hrs.	Rainfall. Ins.
Strathpeffer, to 6 p.m. ...	57	38	*	6·1	–	†Brighton	59	50	*	3·2	1·65
Blackpool, to 9 p.m. ...	60	48	c	10·6	–	Eastbourne, to 6 p.m. ...	62	49	?	3·0	0·50
Southport, to 9 p.m.	58	49	b,c,cp,c	10·4	0·01	†Hastings	*	*	*	3·0	*
†Rhyl, to 6 p.m.	57	49	?	9·3	–	†Folkestone, to 6 p.m. ...	68	47	r,o,bc	1·4	0·40
Llandudno, to 9 p.m. ...	59	50	bcp	10·2	0·01	Broadstairs, to 6 p.m. ...	*	*	*	1·5	*
Bettws-y-Coed, to 6 p.m.	68	58	bc, b	10·0	0·05	†Margate, to 6 p.m. ...	55	53	blr,r,b	1·1	0·77
Towyn, to 6 p.m.	63	49	p,c,b	8·9	0·01	Lowestoft, to 6 p.m. ...	53	48	o,r,c	2·0	0·91
Aberystwyth, to 6 p.m. ...	57	51	o,c,b	7·5	–	†Skegness	55	49	r,c,bc	4·7	0·48
Plymouth, to 9 p.m. ...	60	50	bc, b	5·7	0·31	Scarborough, to 6 p.m. ...	58	50	*	5·5	–
Torquay, to 6 p.m.	58		*	2·9		†Harrogate, to 6 p.m. ...	59	46	op,c,b,c	7·3	0·11
Bournemouth, to 6 p.m. ...	61	57	*	3·0	0·62	Darwen, to 9 p.m.	63	43	bc r	5·0	–
Bognor, to 6 p.m.	*	*	gw,bc	4·6	*	Manchester, to 9 p.m. ...	66	50	r,c,b,bc	4·2	0·01
†Worthing	58	48	*	3·1	1·15	Birmingham, to 9 p.m. ...	56	47	r,o,c	2·8	0·27

† At this station the amount of Bright Sunshine given is for the whole day, ending with sunset.

TEMPERATURE, WEATHER, and RAINFALL at additional FOREIGN STATIONS, mainly for the 24 hours ended at 8 a.m. yesterday.

STATIONS. 29th June 1906.	Temperature F. Max.	Temperature F. Min.	Weather.	Rain. Ins.	STATIONS.	Temperature F. Max.	Temperature F. Min.	Weather.	Rain. Ins
					29th June, 1906.				
Flushing	70	61	o, c	0·08	Rome	90	66	b, b	–
Aix-la-Chapelle...	77	63	o, b	1·02	Naples	84	70	b, b	–
Copenhagen	70	57	o, o	–	Malta	83	69	b	–
Oxö (Christiansand)... ...	57	48	c, b	–	28th June, 1906.	1 p.m.		1 p.m.	Measured 7 a.m.
St. Petersburg	not	received.			Geneva	86	*	bc	
Vienna	82	68	b, b	–	Berne	82	*	b	–
Buda-Pesth	88	66	b, b	–	Lucerne	84	*	b	–
Hermanstadt	79	61	b, b	–	Coire...	88	*	b	–
Trieste	82	70	b, b	–	St. Gotthard	57	*	f	–
Florence	91	66	b, b	–	Lugano	86	*	b	–

EXPLANATION OF THE COLUMNS GIVEN ON PAGE 1.

WEATHER.—*Beaufort Scale* is b. blue sky; c. detached clouds; d. drizzling rain; f. fog; g. dark, gloomy; h. hail; l. lightning; m. misty (hazy); o. overcast; p. passing showers; q. squally; r. rain; s. snow, t. thunder; u. ugly, threatening; v. visibility, unusual transparency; w. dew.

* AN ASTERISK is inserted in all places for which information is not usually received.

TABLE SHOWING THE LOCAL STANDARD TIMES AND THE CORRESPONDING GREENWICH TIMES OF THE OBSERVATIONS RECORDED ON PAGE 1.

COUNTRIES, &c.	Hours of Morning Observations by Local Standard Time.	Corresponding Greenwich Times.	Hours of Evening Observations by Local Standard.	Corresponding Greenwich Times.
British Isles	8 a.m. (West European)	8 a.m.	6 p.m.* (W.E.T.)	6 p.m.*
Holland	7 a.m. (,, ,,)	7 a.m.	7 p.m. (W.E.T.)	7 p.m.
Germany, Denmark, Norway, Sweden	8 a.m. (Mid-European)	7 a.m.	8 p.m. (M.E.T.)	7 p.m.
Belgium	7 a.m. (West European)	7 a.m.	Not published	—
France	7 a.m. (Paris)	6.51 a.m.	6 p.m. (Paris)	5.51 p.m.
Spain	8 a.m. (West European)	8 a.m.	6 p.m. (W.E.T.)	6 p.m.
Portugal	8 a.m. (Lisbon)	8.36 a.m.	3.23 p.m. (Lisbon)	4 p.m.
Azores { Ponta Delgada ...	6 a.m. (Local)	7.43 a.m.	9 p.m. (Local)	10.43 p.m.
Azores { Horta	6 a.m. (Local)	7.55 a.m.	9 p.m. (Local)	10.55 p.m.

TABLE SHOWING THE GREENWICH TIMES OF SUNRISE, NOON, AND SUNSET, FOR STATIONS IN THE UNITED KINGDOM, TO-DAY.

30th June, 1906.	Sunrise G.M.T.	Noon G.M.T.	Sunset G.M.T.
Yarmouth	3·35	11·56	8·17
Greenwich	3·48	12·3	8·18
Wick	3·10	12·15	9·19
Valencia	4·26	12·44	9·2

TERMS OF SUBSCRIPTION for the Daily Weather Report forwarded by Book Post, £1 per annum *payable quarterly in advance.*

Single Copies (price 1d.) may be obtained after 3 p.m. on the day of issue at the Meteorological Office, and at the Bookstalls of the following terminus Railway Stations:—Victoria, Charing Cross, King's Cross, St. Pancras, Euston.

FORECASTS OF WEATHER for one day in advance are drawn up at 11 a.m., and between 7 and 8 p.m. The latest forecast can be had by Reply Telegram, on paying at any Post Office in the United Kingdom **Sixpence in addition to the cost of the inquiry and reply Telegram.** Information as to the Terms on which Forecasts can be sent daily, for a long or short period, may be obtained on application.

METEOROLOGICAL OFFICE, 63, VICTORIA STREET, S.W.
(Telegraphic Address: WEATHER, LONDON.)

W. N. SHAW (*Director*).

* At Oxford the observations are taken at 8 p.m.

ADDITIONS AND CORRECTIONS TO THE

1. REPORTS RECEIVED TOO LATE FOR INSERTION DAILY.

DATE.	STATIONS.	YESTERDAY EVENING. Barom. At 32° and M.S.L.	Temp. Dry Bulb.	Wind. Direc.	Wind. Force (0 to 12).	Weather.	THIS MORNING. Barometer. At 32° Fahr. and M.S.L.	Barometer. Change since Yesterday.	Temperature. Dry Bulb	Temperature. Wet Bulb.	Temperature. Change since Yesterday.	Wind. Direc.	Wind. Force (0 to 12).	Weather.	Sea (0 to 9).	PAST 24 HOURS. Temp. Max.	Temp. Min.	Weather.	Sunshine.	Rainfall.
		Ins.	°				Ins.	Ins.	°	°	°								Hours.	Ins.
1st	Corunna.	30·01	61	WNW	3	f	30·04	+·07	64	61	−2	WSW	1	f	3	66	59	–	–	–
"	P. Delgada.	29·99	60	N	1	m	29·89	−·17	60	58	−1	NNE	4	bc	3	63	55	–	–	0·39
2nd	Corunna.	30·12	61	WNW	3	o	30·17	+·13	60	55	−4	NNE	3	b	5	64	52	–	–	–
"	P. Delgada.	29·93	60	NNE	5	r	29·89	·00	60	58	0	N	5	m	1	63	57	–	–	0·04
4th	Corunna.	30·13	72	NE	1	b	30·17	·00	59	58	0	WNW	1	f	2	75	54	–	–	–
5th	Corunna.	30·17	61	WNW	3	f	30·09	−·08	59	54	0	WNW	1	o	2	61	54	–	–	–
"	P. Delgada.	30·03	62	Z	0	b	30·10	+·18	65	60	+4	Z	0	b	3	68	57	–	–	–
6th	Corunna.	30·05	59	WNW	1	f	30·02	−·07	61	59	+2	WNW	1	f	2	63	57	–	–	–
"	P. Delgada.	30·21	61	Z	0	b	30·24	+·14	64	60	−1	N	1	b	2	70	57	–	–	–
7th	Corunna.	29·97	68	WNW	1	bc	30·02	·00	62	59	+1	WNW	1	f	2	72	57	–	–	–
"	Lisbon.	29·96	60	Z	0	o	29·99	+·04	63	62	+1	Z	0	o	–	66	59	–	–	0·55
"	P. Delgada.	30·28	62	N	1	b	30·29	+·05	64	61	0	Z	0	b	–	70	57	–	–	–
8th	Corunna.	29·97	63	WNW	1	f	30·05	+·03	61	55	−1	N	1	f	2	68	54	–	–	–
"	P. Delgada.	30·33	63	NNE	1	b	30·32	+·03	66	61	+2	E	1	b	2	70	59	–	–	–
9th	Corunna.	30·07	66	N	5	f	30·10	+·05	61	57	0	NNW	3	f	3	68	55	–	–	–
"	P. Delgada.	30·29	64	NE	4	b	30·25	−·07	66	62	0	ENE	3	b	2	70	63	–	–	–
11th	Corunna.	30·00	73	NE	3	b	30·01	−·09	63	59	+2	NE	1	f	3	75	57	–	–	–
"	P. Delgada.	30·18	63	NNE	3	b	30·14	−·03	66	61	+2	NE	5	b	2	70	61	–	–	–
12th	Corunna.	30·02	68	NNE	1	b	29·97	−·04	64	61	+1	NNE	1	f	2	75	59	–	–	–
13th	Corunna.	29·93	72	NE	1	bc	29·97	·00	61	57	−3	?	1	f	3	75	55	–	–	–
"	P. Delgada.	30·20	64	NE	4	b	30·16	−·03	66	60	+1	NE	4	b	2	70	61	–	–	–
14th	Corunna.	29·93	68	NNW	3	b	29·93	−·04	59	55	−2	N	1	f	2	68	52	–	–	–
15th	Corunna.	29·99	64	N	1	o	30·05	+·12	59	57	0	W	1	f	3	68	55	–	–	–
"	P. Delgada.	30·04	65	SSW	3	b	30·04	·00	66	64	+2	SSW	4	o	4	70	64	–	–	–
16th	Biarritz.	30·04	64	NW	2	b	30·04	+·09	63	58	+2	W	3	bc	1	68	57	–	–	–
"	Corunna.	30·04	64	WNW	3	f	30·13	+·08	61	58	+2	NNW	1	f	2	64	57	–	–	–
"	P. Delgada.	30·11	66	S	4	bc	30·10	+·06	66	65	0	S	4	m	5	72	66	–	–	–
18th	Corunna.	30·14	61	NNW	1	b	30·17	+·04	57	55	−2	WNW	1	f	2	61	52	–	–	–
"	P. Delgada.	30·06	67	SW	4	m	30·02	−·06	67	66	+1	SSW	5	m	5	70	66	–	–	–
19th	Corunna.	30·21	61	NW	1	b	30·29	+·12	60	55	+3	WNW	1	f	2	64	54	–	–	–
"	P. Delgada.	30·01	67	S	3	bc	30·01	−·01	68	66	+1	S	6	c	6	68	66	–	–	–
20th	Corunna.	30·21	61	WNW	1	b	30·29	·00	60	55	0	SW	1	f	2	64	54	–	–	–
"	Lisbon.	30·25	81	NNW	3	b	30·24	·00	76	66	+7	NNE	4	b	–	80	63	–	–	–
"	P. Delgada.	30·13	62	WSW	3	m	30·17	+·16	66	65	−2	SSW	4	bc	–	72	61	–	–	0·87
21st	Corunna.	30·36	70	NNW	5	b	30·32	+·03	66	62	+6	NNE	1	b	1	75	59	–	–	–
"	P. Delgada.	30·23	66	SSW	4	m	30·23	+·06	65	65	−1	SSE	2	m	3	72	64	–	–	0·12
22nd	P. Delgada.	30·22	66	SSW	3	m	30·15	−·08	66	65	+1	SSW	4	o	–	72	64	–	–	–
23rd	Corunna.	30·13	75	NNE	1	b	30·08	−·09	64	63	0	NW	1	f	1	82	61	–	–	–
"	P. Delgada.	30·19	66	N	4	bc	30·25	+·10	65	60	−1	NNE	4	b	3	72	63	–	–	–
25th	Corunna.	30·18	64	WNW	3	b	30·28	·00	63	60	+1	N	1	f	3	70	59	–	–	–
27th	Corunna.	30·23	64	W	3	o	30·20	–	64	63	–	W	1	f	3	68	59	–	–	–
28th	Haparanda	29·82	55	SW	2	c	29·33	−·07	54	53	+1	NE	4	r	–	66	52	–	–	0·12
"	Hernösand.	29·49	55	SW	2	o	29·42	−·24	60	51	+1	W	6	b	–	68	48	–	–	–
"	Stockholm.	29·66	64	S	2	o	29·64	−·13	62	53	−2	WSW	6	b	–	72	57	–	–	–
"	Wisby.	29·74	64	S	6	3	29·73	−·16	64	59	0	WSW	6	b	–	68	55	–	–	–
"	Karlstad.	29·61	58	WSW	6	o	29·63	−·12	59	53	0	WSW	6	b	–	–	–	0·r	–	0·08
"	Corunna.	30·16	63	WNW	3	b	30·13	−·07	66	63	+2	SW	1	bc	5	68	61	–	–	?
"	P. Delgada.	30·31	64	NNE	3	b	30·33	+·11	64	58	−4	NNE	1	c	2	70	59	–	–	–
30th	Nice	29·93	72	Z	0	b	29·84	−·17	71	66	−7	Z	0	b	0	82	64	–	–	–
"	Corunna.	30·32	?	NNW	5	b	30·29	–	61	59	–	N	3	bc	5	66	57	–	–	–
"	Lisbon.	30·13	63	N	5	b	30·10	−·05	66	58	0	NNE	4	b	–	73	59	–	–	–
"	P. Delgada.	30·44	64	NNE	1	bc	30·40	+·01	69	64	+4	Z	0	bc	2	75	63	–	–	–

REPORTS FOR June, 1906.

2. CORRECTIONS.

DATE.	STATIONS.	YESTERDAY EVENING. Barom. At 32° and M.S.L.	Temp. Dry Bulb.	Wind. Direc.	Wind. Force (0 to 12).	Weather.	THIS MORNING. Barometer. At 32° Fahr. and M.S.L.	Barometer. Change since Yesterday.	Temperature. Dry Bulb.	Temperature. Wet Bulb.	Temperature. Change since Yesterday.	Wind. Direc.	Wind. Force (0 to 12).	Weather.	Sea (0 to 9).	PAST 24 HOURS. Temp. Max.	Temp. Min.	Weather.	Sunshine.	Rainfall.
		Ins.	°				Ins.	Ins.	°	°	°								Hours.	Ins.
1st	Portland Bill.	-	-	-	-	-	-	-	-	-	-	-	-	-	-	56	-	-	-	-
"	Dungeness.	-	-	-	-	-	-	-	-	-	-	-	-	-	-	-	51	-	-	-
"	Bath.	-	58	-	-	-	-	-	-	-	-	-	-	-	-	59	-	-	-	-
"	London.	-	-	-	-	-	-	-	-	-	-	-	-	-	-	-	-	-	0.9	-
2nd	C. Gris Nez.	-	-	-	-	-	-	-	-	-	-	-	-	-	-	59	-	-	-	-
3rd	Nice.	29.88	-	-	-	-	-	-	-	-	-	-	-	-	-	-	-	-	-	-
4th	Valencia.	-	-	-	-	-	-	-	-	-	-	-	-	-	-	-	-	-	11.5	-
5th	Clacton-on-Sea.	-	-	-	-	-	30.41	+.10	-	-	-	-	-	-	-	-	-	-	-	-
6th	Roches Point.	30.29	-	-	-	-	-	-	-	-	-	-	-	-	-	-	-	-	-	-
"	Yarmouth.	-	-	-	-	-	-	-	-	-	-	-	-	-	-	54	-	-	-	-
8th	Nice.	29.85	65	2	0	6	29.92	+.03	64	60	-4	2	0	6m	-	73	54	-	-	-
10th	Liverpool Obsy.	-	-	-	-	-	-	-	-	-	-	-	-	7c	-	-	-	-	-	-
"	Jersey.	-	-	-	-	-	-	-	-	-	-	-	-	c	-	-	-	-	-	-
11th	Sumburgh Head	-	-	-	-	-	-	-	-	-	-	-	-	-	-	-	45	-	-	-
"	Stornoway.	-	-	-	-	-	-	-	-	-	-	-	-	-	-	-	45	-	-	-
"	The Scaw.	?	-	-	-	-	-	-	-	-	-	-	-	-	-	-	-	-	-	-
"	Rochefort.	-	-	-	-	-	30.12	-.01	-	-	-	-	-	-	-	-	-	-	-	-
"	Biarritz.	-	-	-	-	-	30.04	-.07	-	-	-	-	-	-	-	-	-	-	-	-
12th	Holyhead.	-	-	-	-	-	-	-	-	-	-	-	-	-	-	-	54	-	-	-
13th	Sumburgh Head.	-	-	-	-	-	30.15	+.03	-	-	-	-	-	-	-	-	-	-	-	-
14th	Stockholm.	29.74	-	-	-	-	-	-	-	-	-	-	-	-	-	-	-	-	-	-
15th	Nairn.	-	-	-	-	-	-	-	-	-	-	-	-	-	-	56	-	-	-	-
18th	Stornoway.	-	-	-	5	-	-	-	-	-	-	-	-	-	-	-	-	-	-	-
"	Scilly.	-	-	-	-	-	-	-	-	-	-	-	-	-	-	-	54	-	-	-
19th	Portland Bill.	-	-	-	-	-	-	-	-	-	-	-	-	-	-	-	52	-	-	-
20th	Stornoway.	-	-	-	-	-	-	-	-	-	-	-	-	-	-	-	-	-	-	0.16
"	Blacksod Point.	-	-	-	-	-	-	-	-	-	-	SW	-	-	-	-	-	-	-	-
23rd	Wick.	30.09	-	-	-	-	-	-	-	-	-	-	-	-	-	-	-	-	-	-
24th	Sumburgh Head.	-	-	-	-	-	29.84	-.23	-	-	-	-	-	-	-	-	-	-	-	-
25th	Blacksod Point.	-	-	-	-	-	29.69	-.04	-	-	-	-	-	-	-	-	-	-	-	-
26th	Birr Castle.	-	-	-	-	-	-	-	-	-	-	-	-	-	-	-	54	-	-	-
"	Bath.	30.11	-	-	-	-	-	-	-	-	-	-	-	-	-	-	-	-	-	-
28th	Nairn.	29.62	-	-	-	-	-	-	-	-	-	-	-	-	-	-	-	-	-	-
29th	Brest.	-	-	-	-	-	-	-	-	-	-	NNW	-	-	-	-	-	-	-	-